39 | 1964 | 24

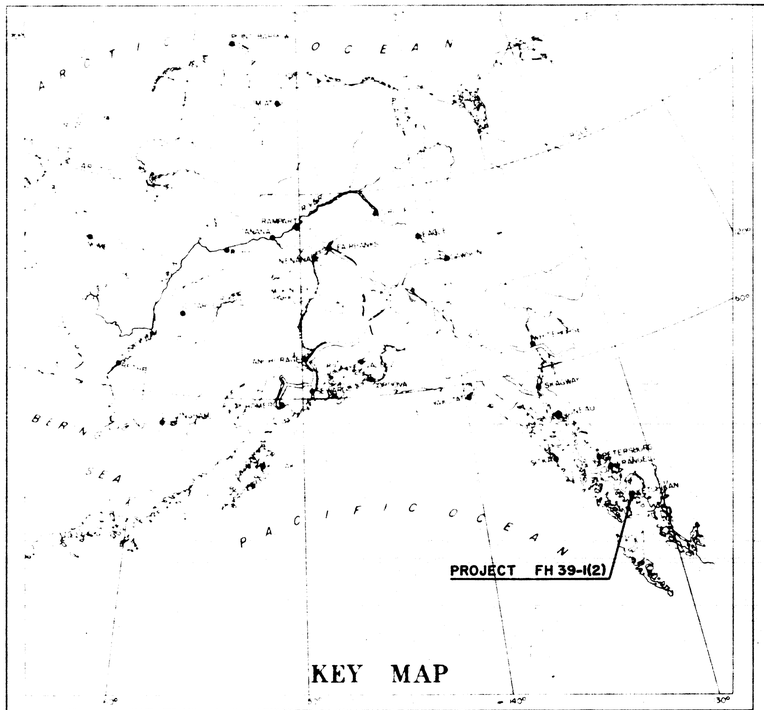

KEY MAP

U. S. DEPARTMENT OF COMMERCE
BUREAU OF PUBLIC ROADS
REGION 10

PLAN AND PROFILE
PROPOSED HIGHWAY PROJECT

NO. FH 39-1(2)

~~GRADING & DRAINAGE~~
RIGHT OF WAY

ALASKA FOREST HIGHWAY
REVILLA HIGHWAY
CONNELL LAKE - WHITE RIVER
TONGASS NATIONAL FOREST
ALASKA

SHEET	
1	TITLE SHEET
2	TYPICAL SECTIONS & MISC DETAILS
3	ESTIMATE OF QUANTITIES
4 - 7	CULVERT PIPE SUMMARY
8 - 14	PLAN & PROFILE SHEETS
15	DETAIL OF STRUCTURAL PLATE ARCH & CONC. FOOTING AT STA. 166+96
16-17	DETAILS OF CONC CRADLES FOR CULVERTS
18	BAR LIST FOR THE CONC. CRADLES
19	STANDARD CULVERTS
20	STANDARD BEAM-TYPE GUARDRAIL
21-22	STANDARD STEP BEVEL FOR MULTI-PLATE PIPE ARCHES AND PIPE & ELLIPSES
23	STANDARD SIGN W6-2, DEAD END
24	STANDARD IDENTIFICATION SIGN

Field investigation soils reports of the foundation materials and detailed cross sections for this project are available for inspection in the Federal Highway Projects Office, Regional Bureau of Public Roads in Juneau, Alaska.

PROJECT SUMMARY

WIDTH OF SUBGRADE	28'
LENGTH OF GRADING & DRAINAGE	20,095.04 FT. = 3.806 MI.
TOTAL LENGTH OF PROJECT	20,095.04 FT. = 3.806 MI.

TYPE 0011 IMPROVEMENT

DESIGN	DESIGNATION	
ADT	1964	50
ADT	1984	180
DHV		35
D		70%
T		14
S		35mph

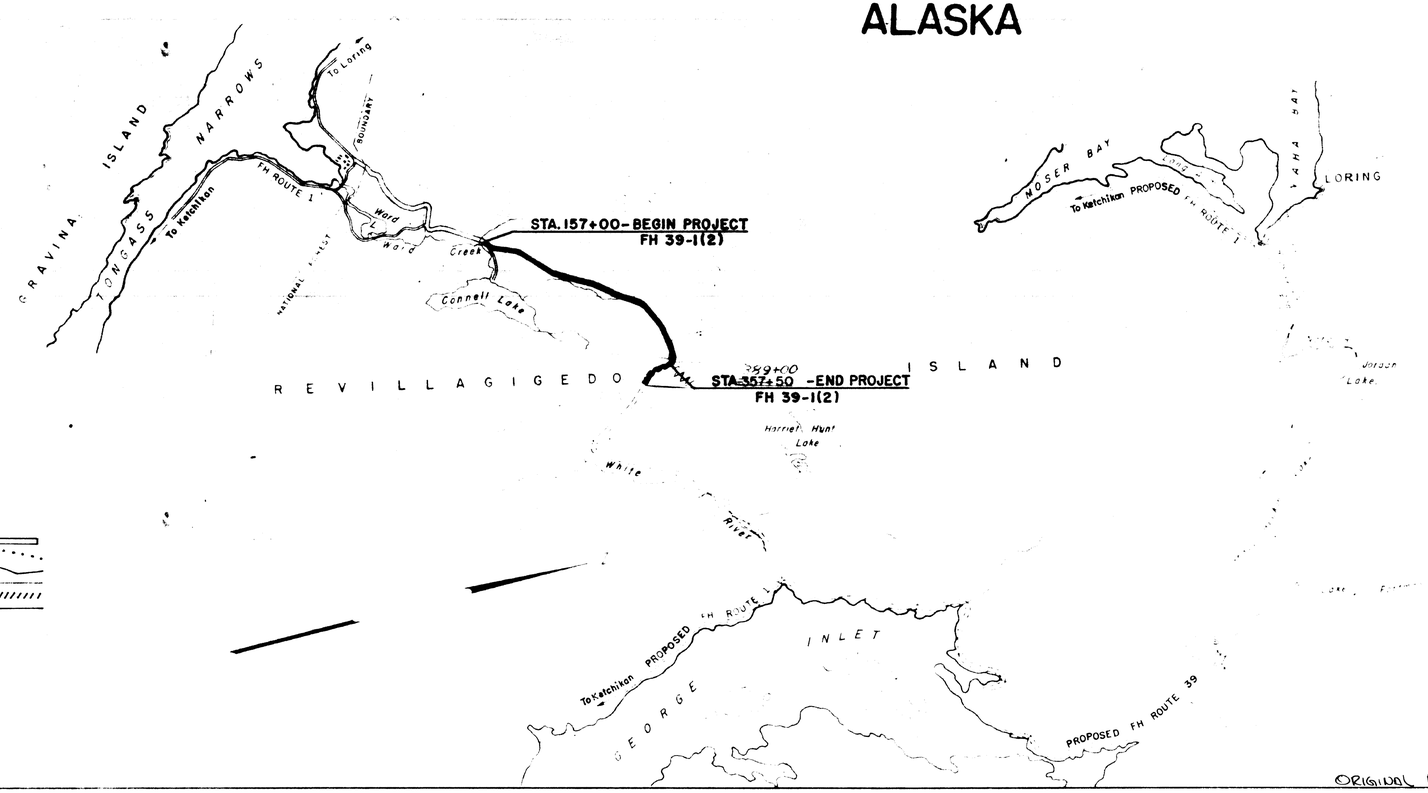

ORIGINAL R/W COVER SHEET LOST

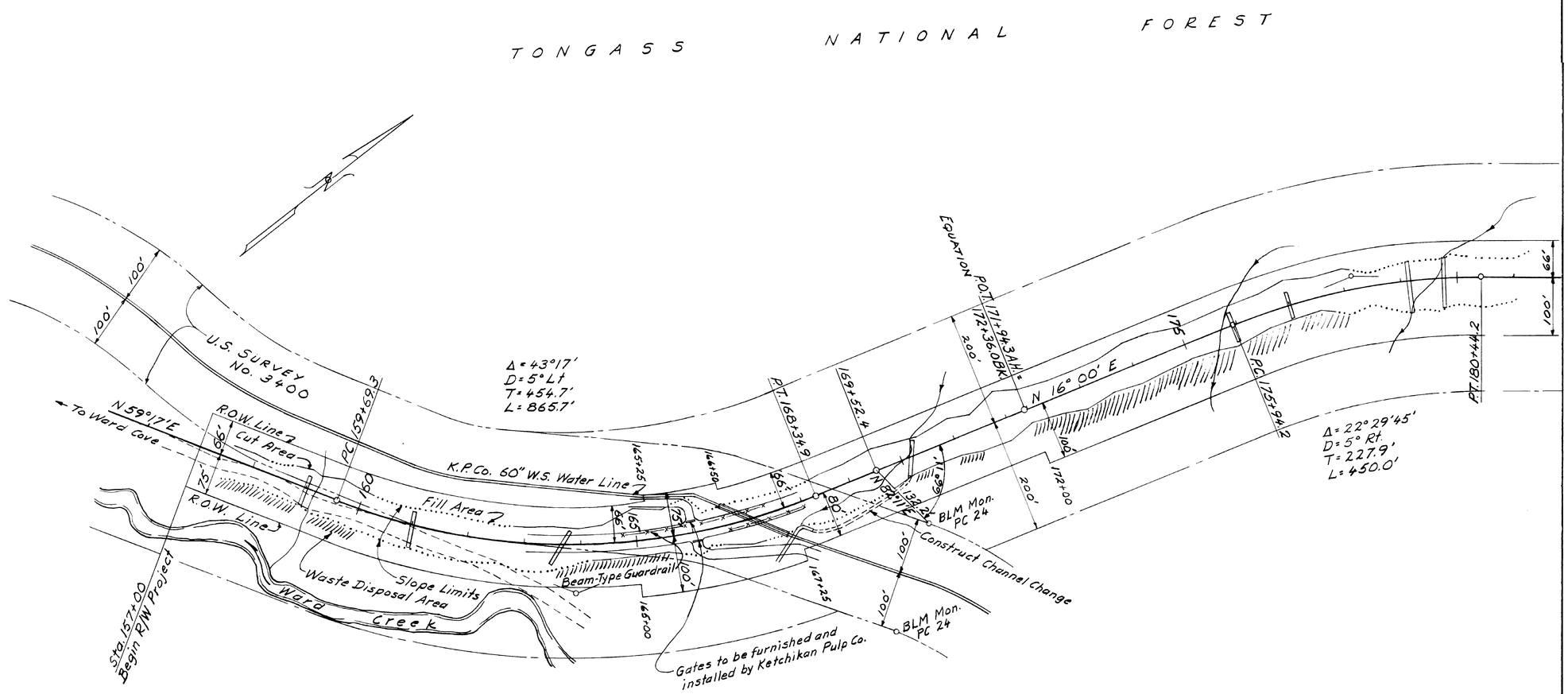

Parcel No.	Owner	Area Take	Area Remain
1 P.E.	Ketchikan Pulp Co.	2.484	64.45

STATE OF ALASKA

DEPARTMENT OF HIGHWAYS

RIGHT OF WAY MAP
ALASKA PROJECT NO.

FH 39-1(2)

SCALE: 1" = 100'

SHEET 2 OF 8

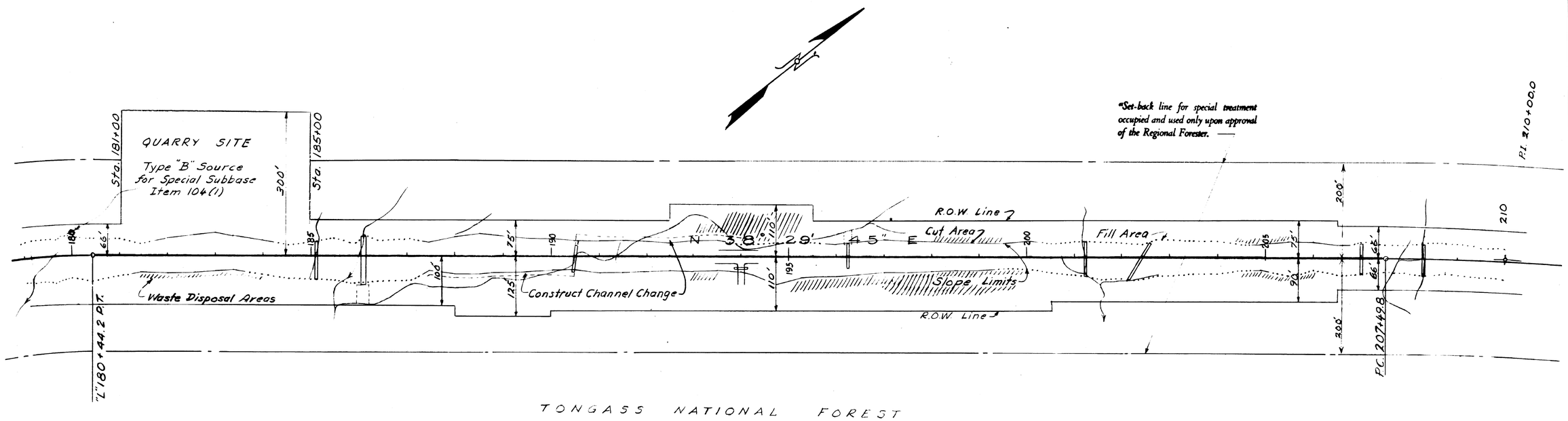

Parcel No.	Owner	Area Take	Area Remain
	U.S. Forest Service		

STATE OF ALASKA

DEPARTMENT OF HIGHWAYS

RIGHT OF WAY MAP
ALASKA PROJECT NO.

FH 39-1(2)

SCALE: 1" = 100'

SHEET 3 OF 8

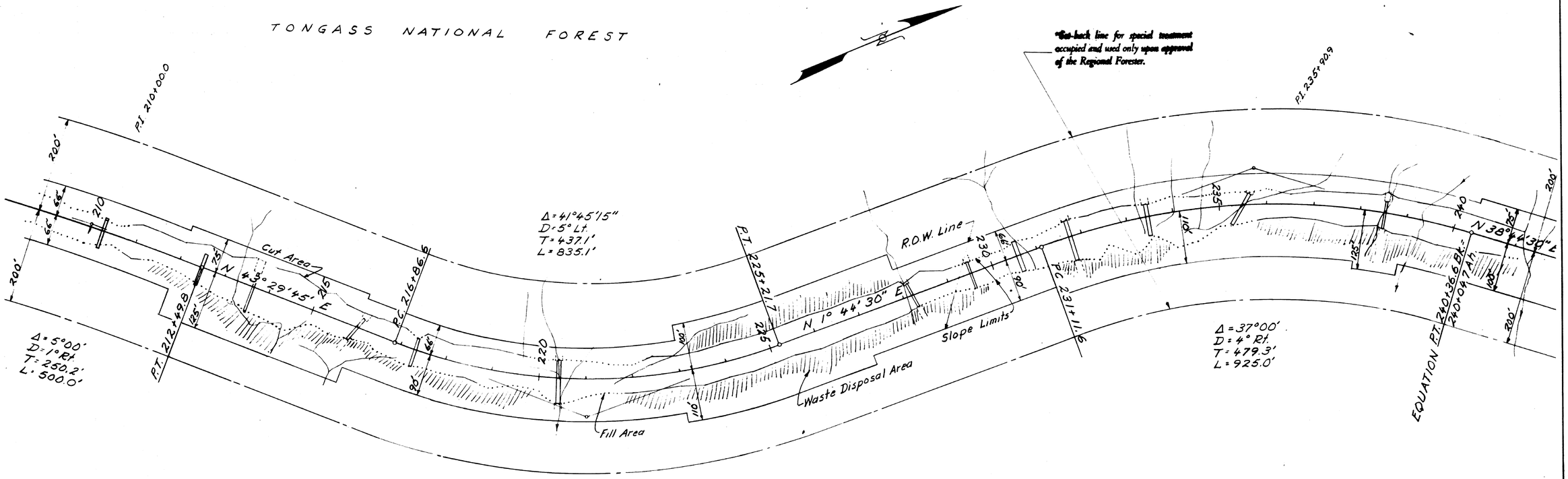

Parcel No.	Owner	Area Take	Area Remain
	U.S. Forest Service		

STATE OF ALASKA

DEPARTMENT OF HIGHWAYS

RIGHT OF WAY MAP

ALASKA PROJECT NO.

FH 39-1(2)

SCALE: 1" = 100'

SHEET 4 OF 8

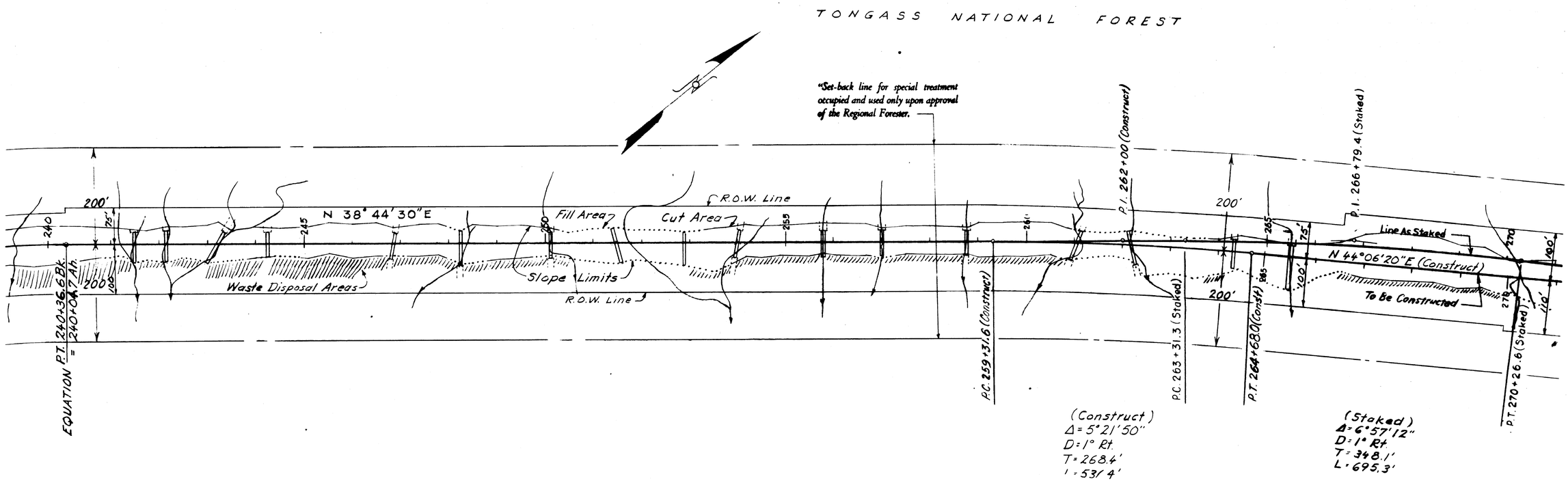

Parcel No.	Owner	Area Take	Area Remain
	U.S. Forest Service		

STATE OF ALASKA

DEPARTMENT OF HIGHWAYS

RIGHT OF WAY MAP

ALASKA PROJECT NO.

FH 39-1(2)

SCALE: 1" = 100'

SHEET 5 OF 8

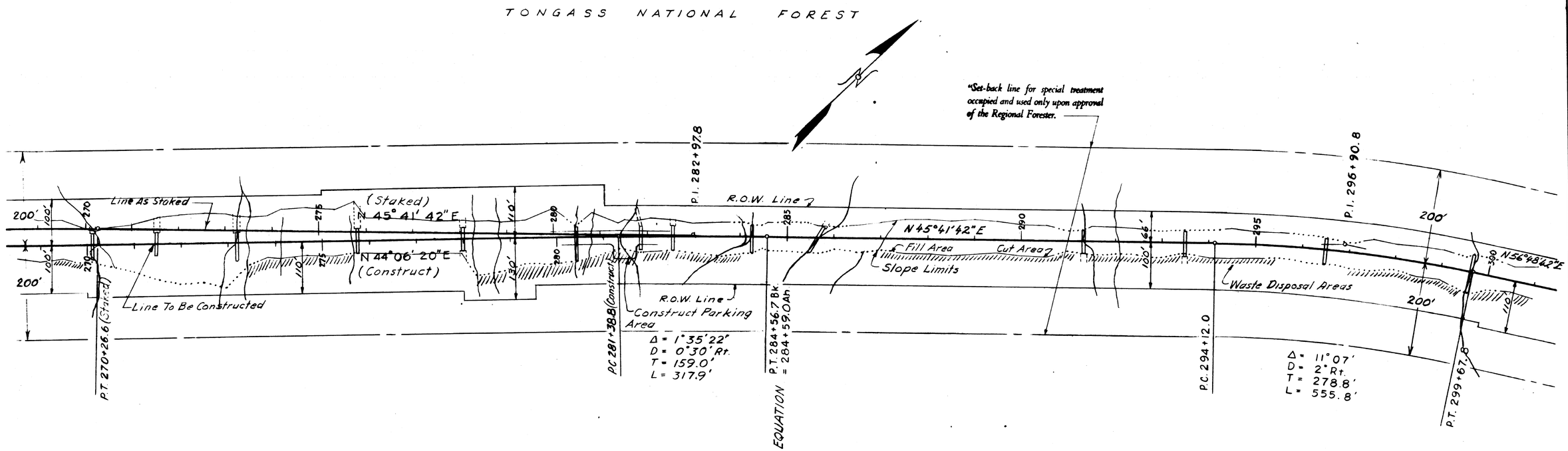

Parcel No.	Owner	Area Take	Area Remain
	U.S. Forest Service		

STATE OF ALASKA

DEPARTMENT OF HIGHWAYS

RIGHT OF WAY MAP

ALASKA PROJECT NO.

FH 39-1(2)

SCALE: 1" = 100'

SHEET 6 OF 8

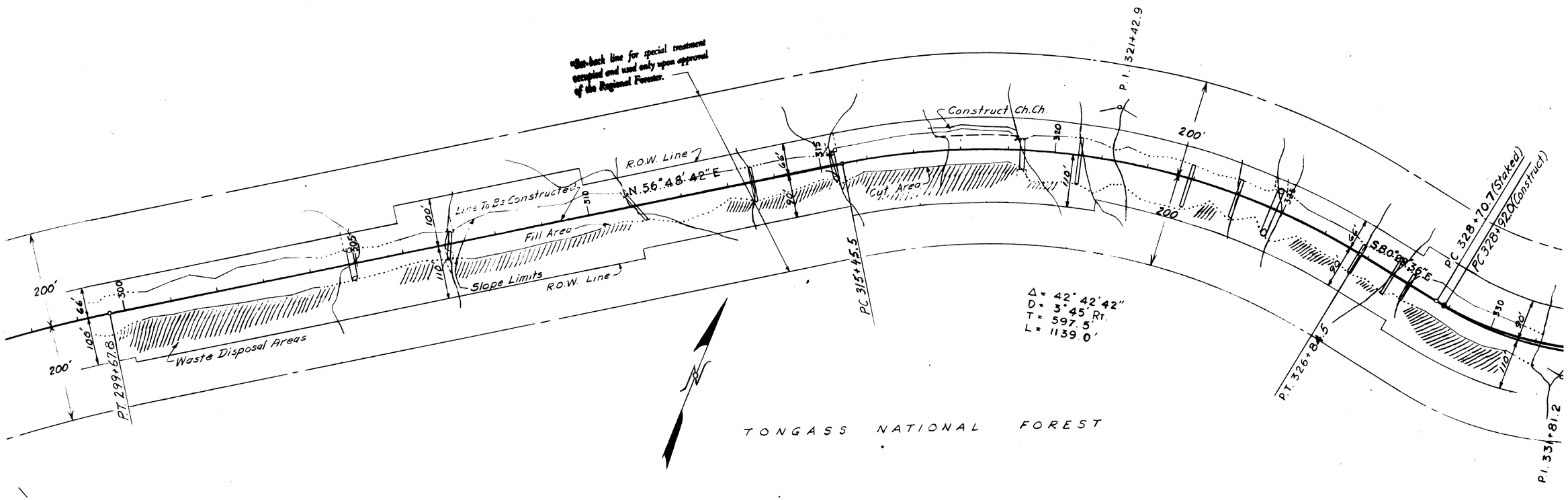

Parcel No.	Owner	Area Take	Area Remain
	U.S. Forest Service		

STATE OF ALASKA

DEPARTMENT OF HIGHWAYS

RIGHT OF WAY MAP

ALASKA PROJECT NO.

FH 39-1(2)

SCALE: 1" = 100'

SHEET 7 OF 8

TONGASS NATIONAL FOREST

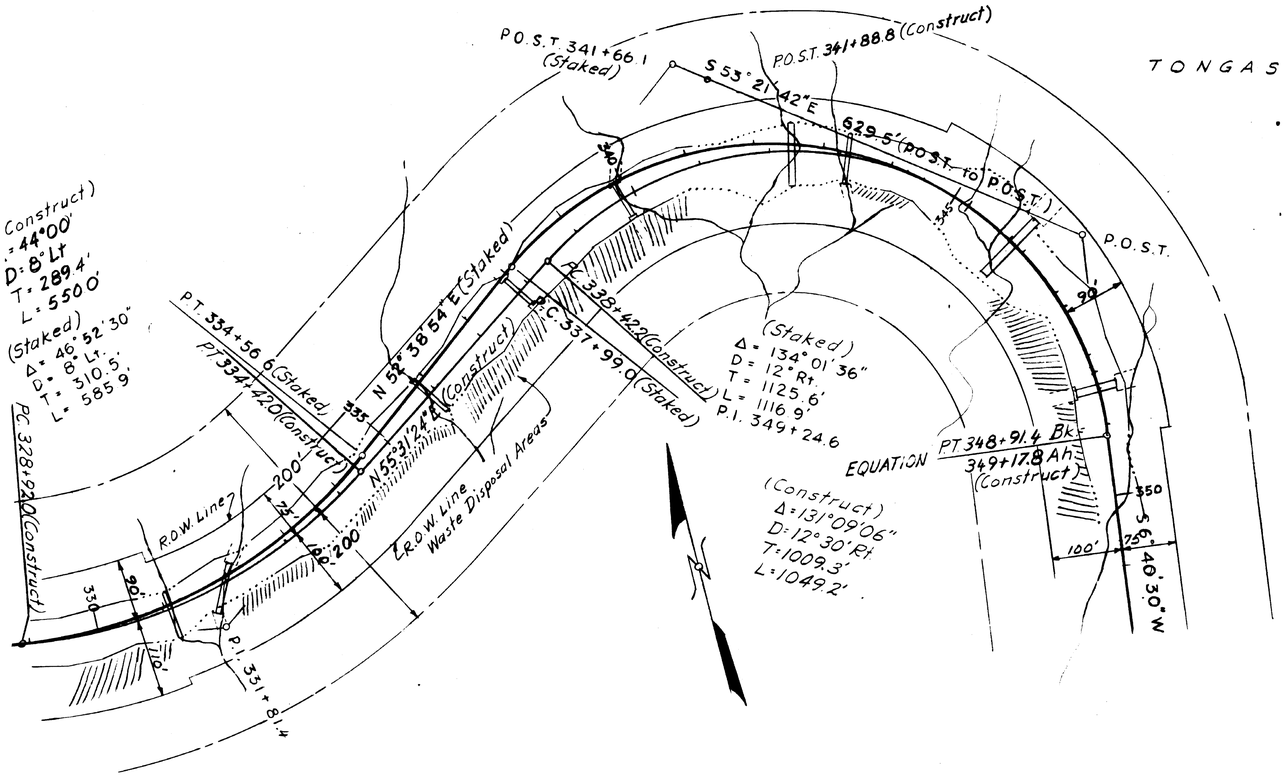

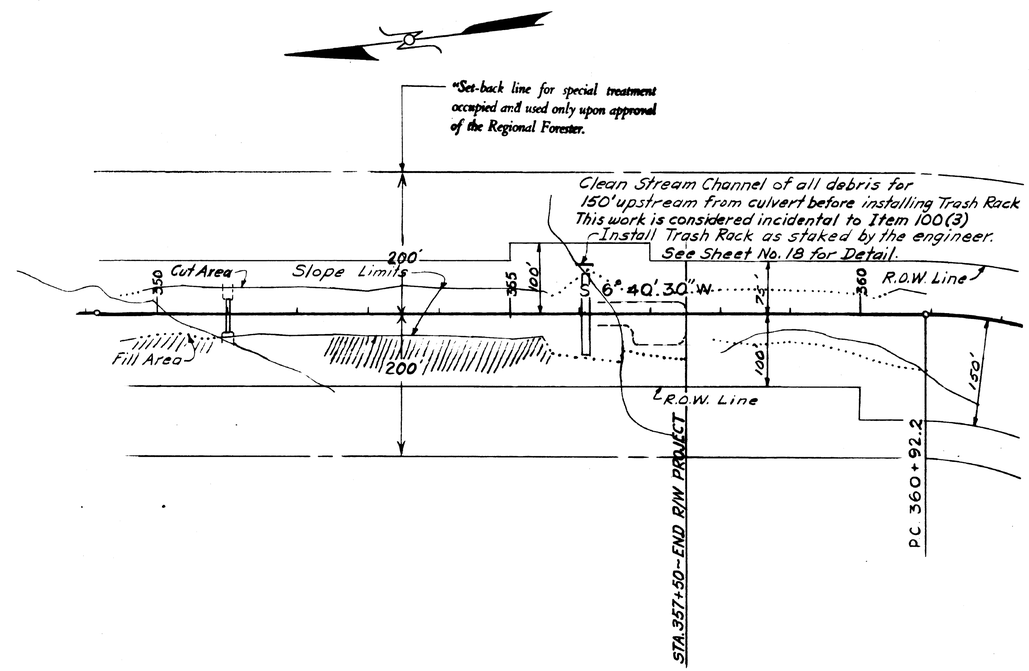

Parcel No.	Owner	Area Take	Area Remain
	U.S. Forest Service		

STATE OF ALASKA

DEPARTMENT OF HIGHWAYS

RIGHT OF WAY MAP

ALASKA PROJECT NO.

FH 39-1(2)

SCALE: 1" = 100'

SHEET 8 OF 8