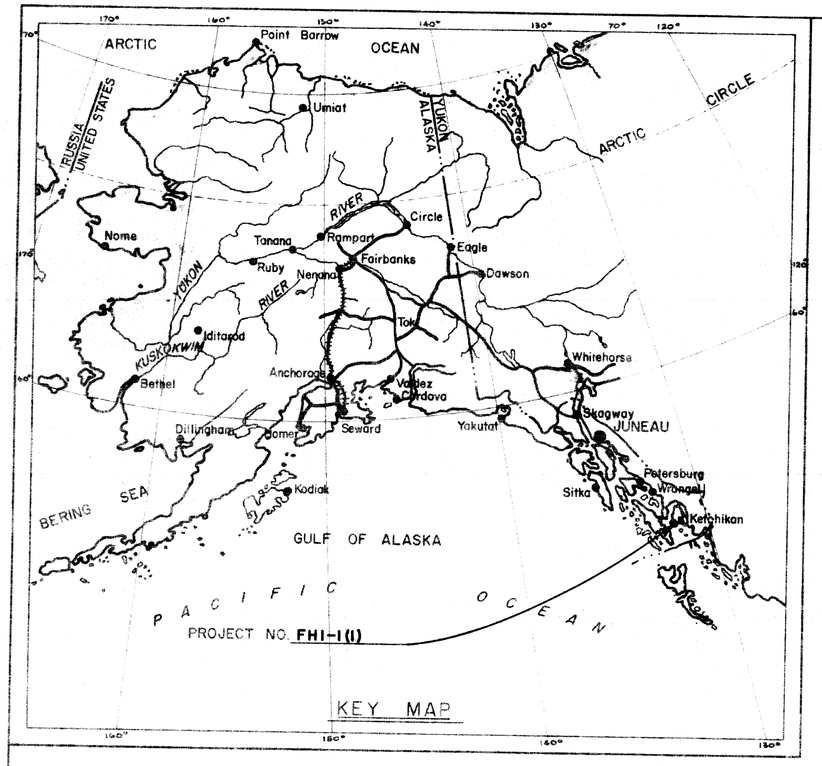

KEY MAP

STATE OF ALASKA

DEPARTMENT OF PUBLIC WORKS

DIVISION OF HIGHWAYS

RIGHT OF WAY MAP
ALASKA PROJECT
NO. FH1-1(1)
TONGASS HIGHWAY
(HERRING BAY - BEAVER FALLS)

LENGTH SUMMARY

PROJECT LENGTH:
FEET 22,175.9 MILES 4.20

RIGHT OF WAY LENGTH:
FEET 22,175.9 MILES 4.20

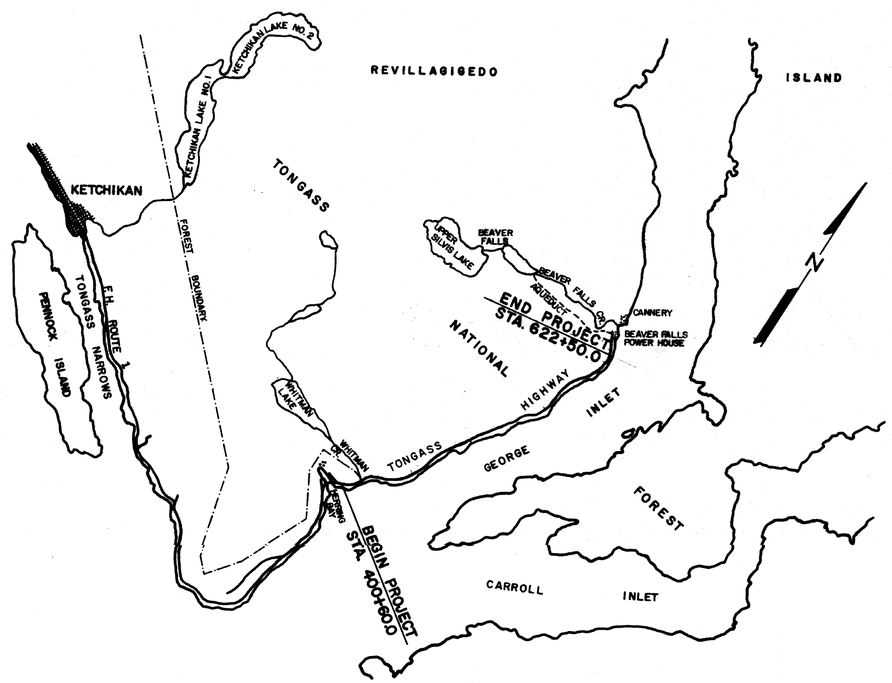

SCALE

1 ½ 0 1 2 Miles

DEPARTMENT OF PUBLIC WORKS
DIVISION OF HIGHWAYS

APPROVED October 5, 1961
DATE

Donald R. Poser

Acting DIRECTOR OF HIGHWAYS
AND CHIEF ENGINEER

DEPARTMENT OF COMMERCE
BUREAU OF PUBLIC ROADS

APPROVED _____, 19__
DATE

REGIONAL ENGINEER
REGION TEN

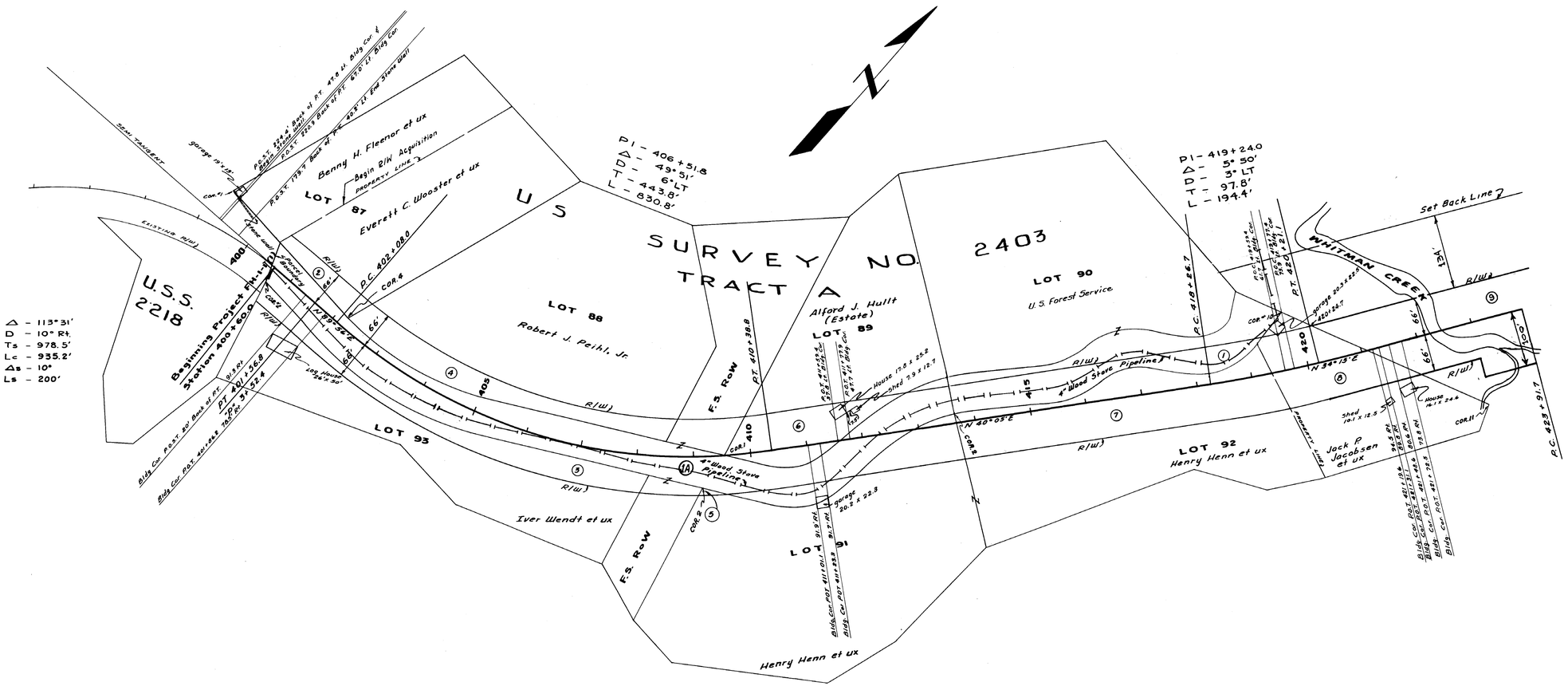

Parcel Number	Owner	Area Taken	Area Remain
1A	Public Domain	2.111	LARGE
1	U.S. Forest Service	0.498	LARGE
2	Everett C. Wooster	0.150	1.771
3	Ivar Wendt	0.505	1.635
4	Robert C. Peihl, Jr.	0.537	3.823
5	Henry Henn	0.005	SAME AS NO. 7
6	Alford J. Hullt	0.448	1.892
7	Henry Henn	1.442	5.683
8	Jack P. Jacobsen	0.531	0.989
9	U.S. Forest Service	38.269	Large

Date	Revision	Revised By
5-21-64	Revised Parcels 1 & 9	K.D.R.

STATE OF ALASKA

DEPARTMENT OF PUBLIC WORKS

DIVISION OF HIGHWAYS

RIGHT OF WAY MAP

ALASKA PROJECT NO.

FHI-1(1)

SCALE: 1" = 100'

SHEET 1A OF 3

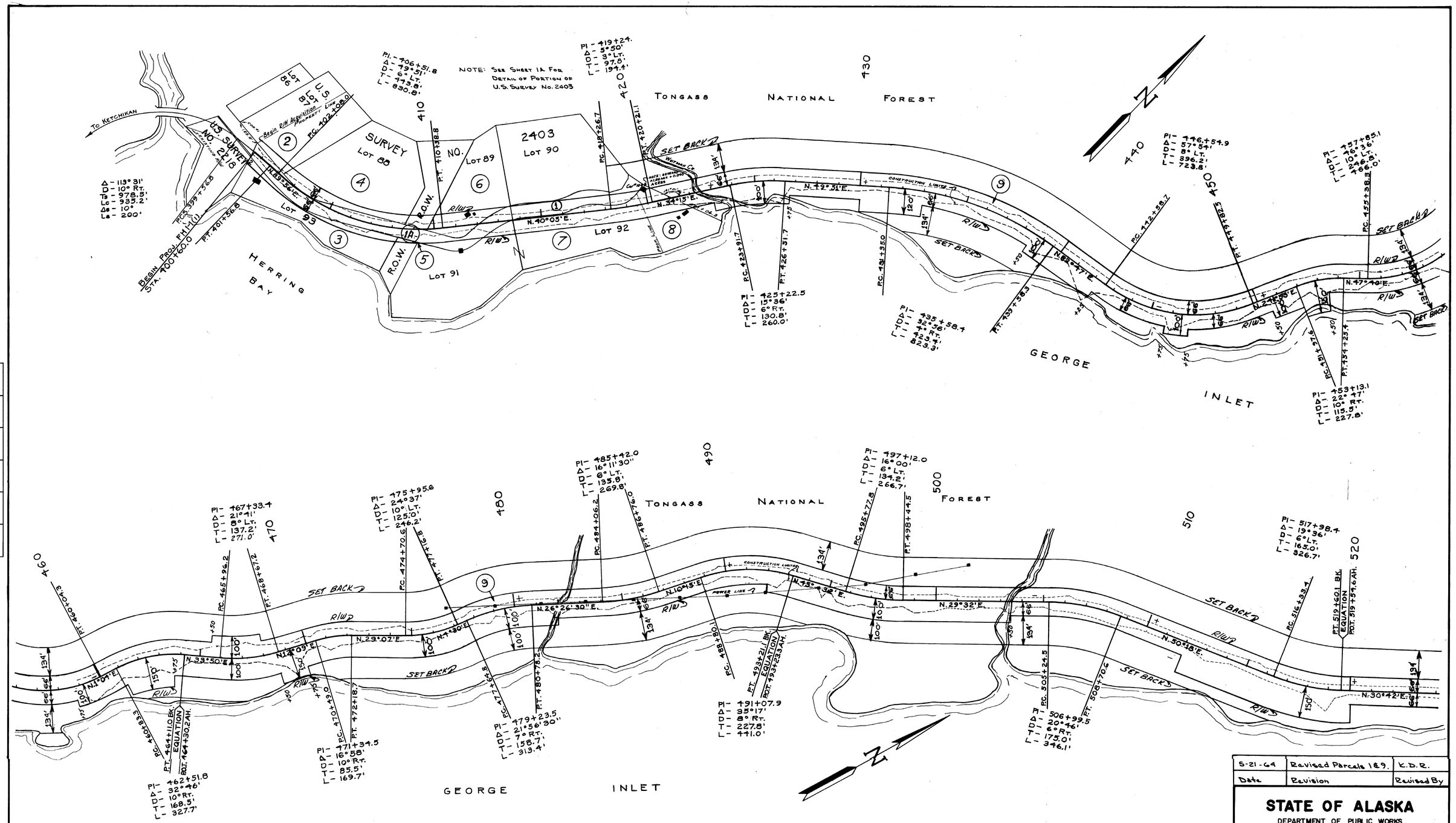

Parcel Number	Owner	Area Taken	Area Remain
1A	PUBLIC DOMAIN	2.111	Large
1	U.S. FOREST SERVICE	0.499	Large
2	EVERETT C. WOOSTER, ET UX	0.150	1.771
3	IVAR WENDT, ET UX	0.303	1.633
4	ROBERT G. FEIHL, JR.	0.537	3.823
5	HENRY HENN, ET UX	0.005	SAME AS NO. 7
6	ALFORD J. HULLT (ESTATE)	0.448	1.892
7	HENRY HENN, ET UX	1.442	5.683
8	JACK P. JACOBSEN, ET UX	0.531	0.989
9	U.S. FOREST SERVICE	38.269	Large

Date	Revision	Revised By
5-21-64	Revised Parcels 1 & 9.	K.D.R.

STATE OF ALASKA
DEPARTMENT OF PUBLIC WORKS
DIVISION OF HIGHWAYS
RIGHT OF WAY MAP
ALASKA PROJECT NO.
FHI-1(1)

SCALE: 1" = 200'

SHEET 1 OF 3

Note Book	Traced	Description	Checked	Finished	Roll No.
	JGW				

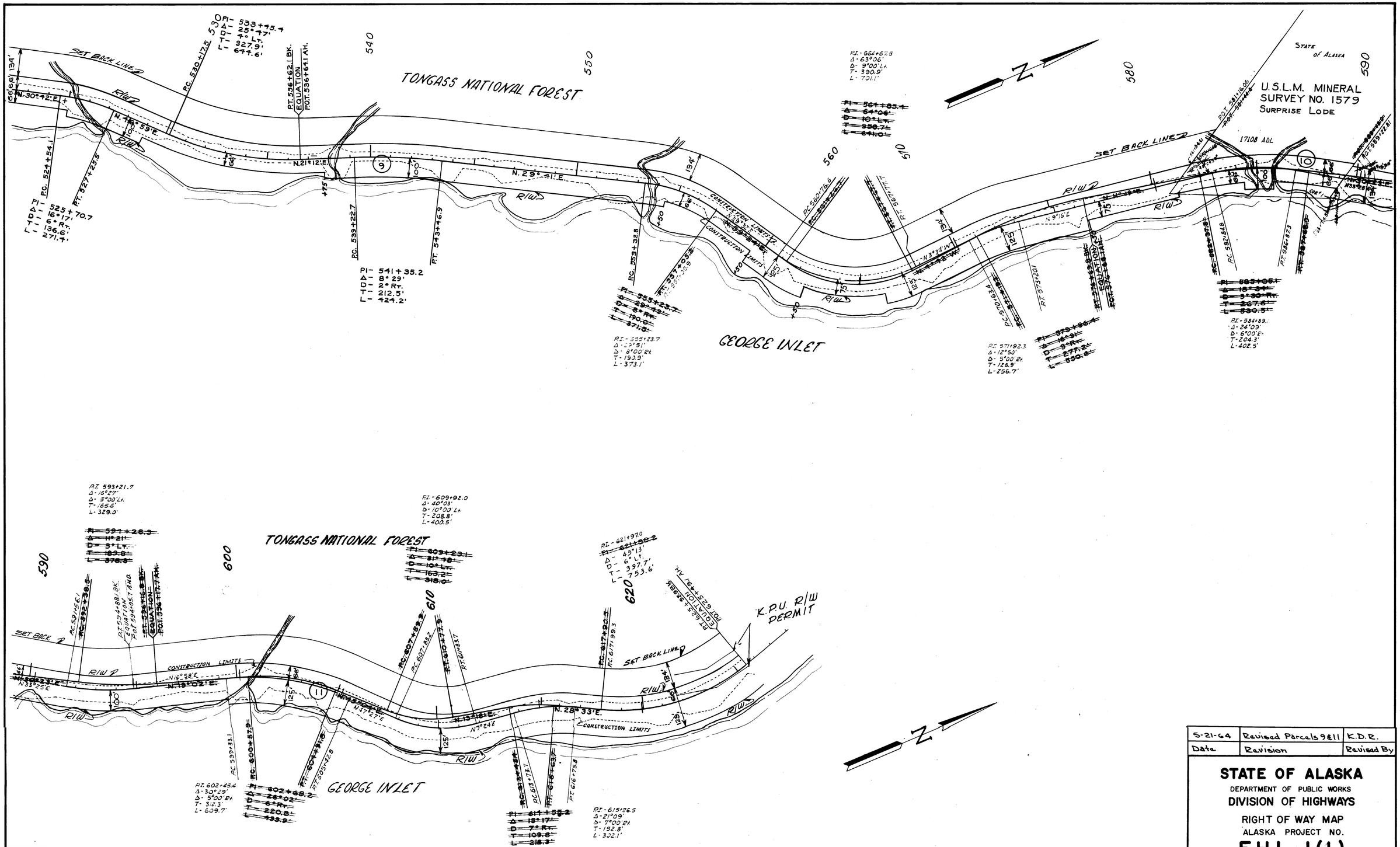

Note Book	Traced	Descriptions	Checked	Finished	Route No.
	JGW				

Parcel Number	Owner	Area Taken	Area Remaining
10	State of Alaska	2.541 Ac.	17.924 Ac.
11	U.S. Forest Service	21.780 Ac.	Large

Date	Revision	Revised By
5-21-64	Revised Parcels 9 & 11	K.D.R.

STATE OF ALASKA

DEPARTMENT OF PUBLIC WORKS

DIVISION OF HIGHWAYS

RIGHT OF WAY MAP

ALASKA PROJECT NO.

FHI-1(1)

SCALE : 1" = 200'

SHEET 2 OF 3

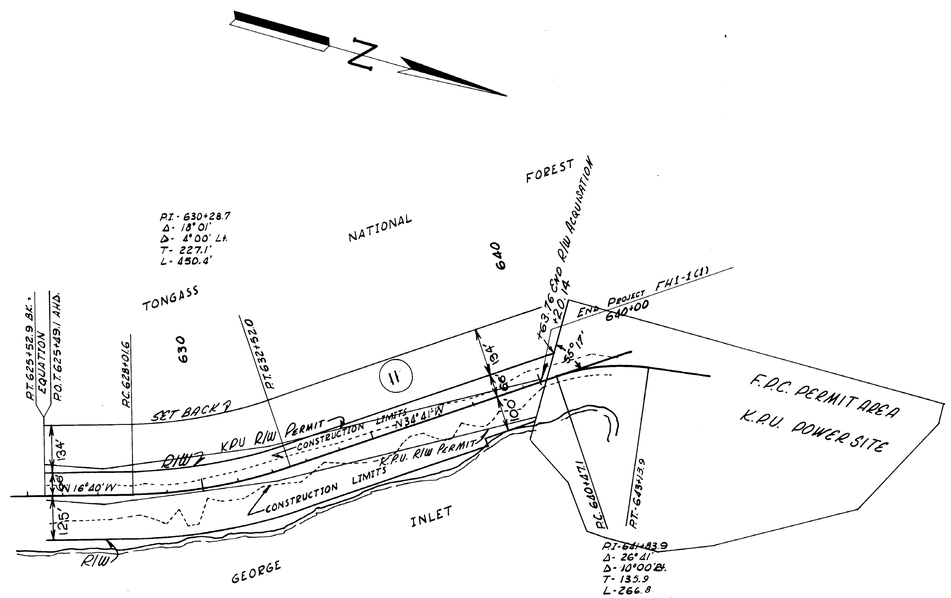

Note Book	Traced	Descriptions	Checked	Plotted	Route No.
	J.E.M.				

Date	Revision	Revised By
5-21-64	Revised Parcel 11	K.D.R.

STATE OF ALASKA

DEPARTMENT OF PUBLIC WORKS

DIVISION OF HIGHWAYS

RIGHT OF WAY MAP

ALASKA PROJECT NO.

FHI-1(1)

SCALE 1" = 200'

SHEET 3 OF 3

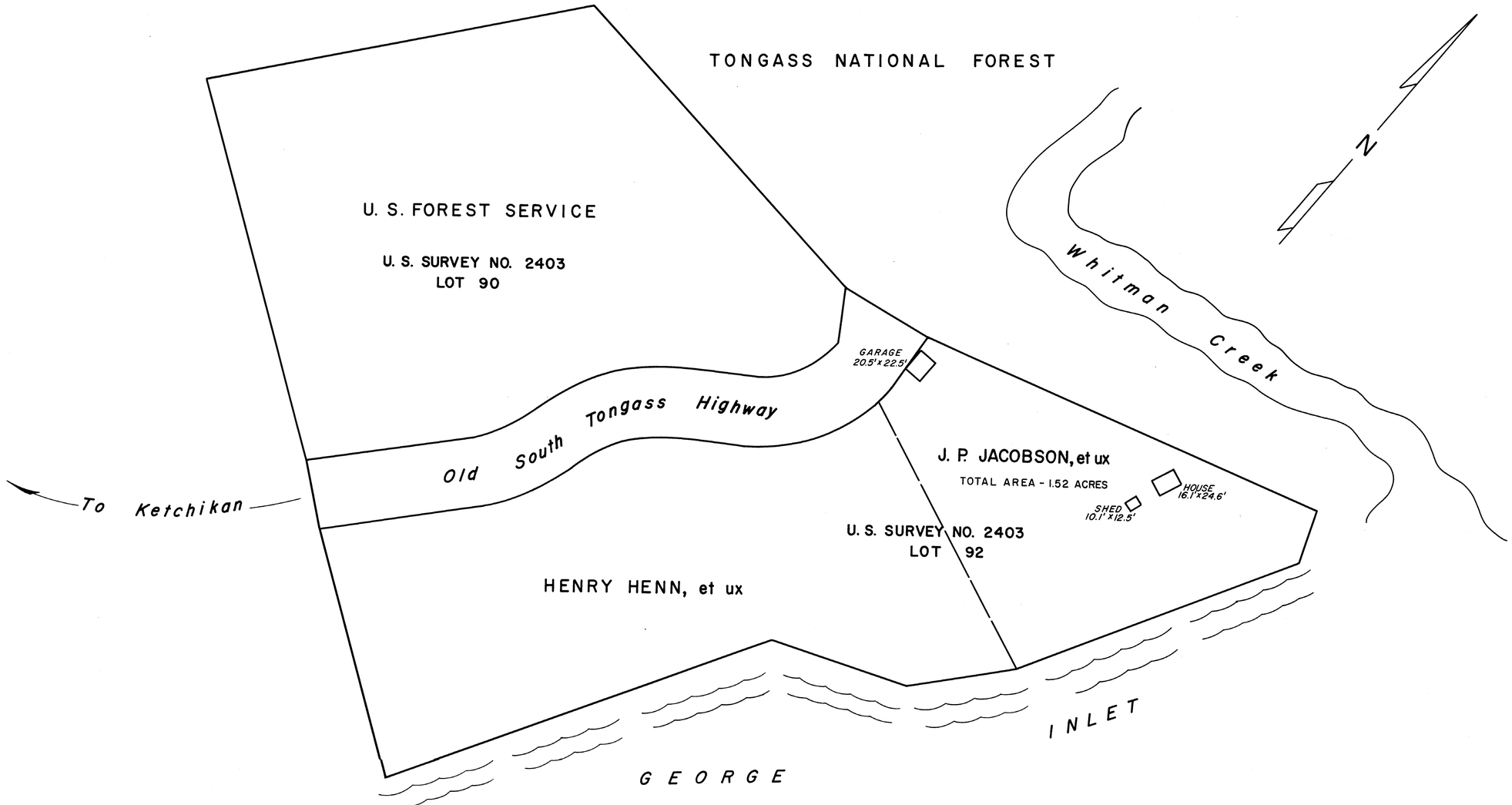

Note Book	Traced	Descriptions	Checked	Finished	Route No.

STATE OF ALASKA
DEPARTMENT OF HIGHWAYS
RIGHT OF WAY MAP
ALASKA PROJECT NO.
FH 1-1(1)
J. P. JACOBSON PROPERTY

Scale: 1" = 50' JANUARY 1963

KEUFFEL & ESSER CO.