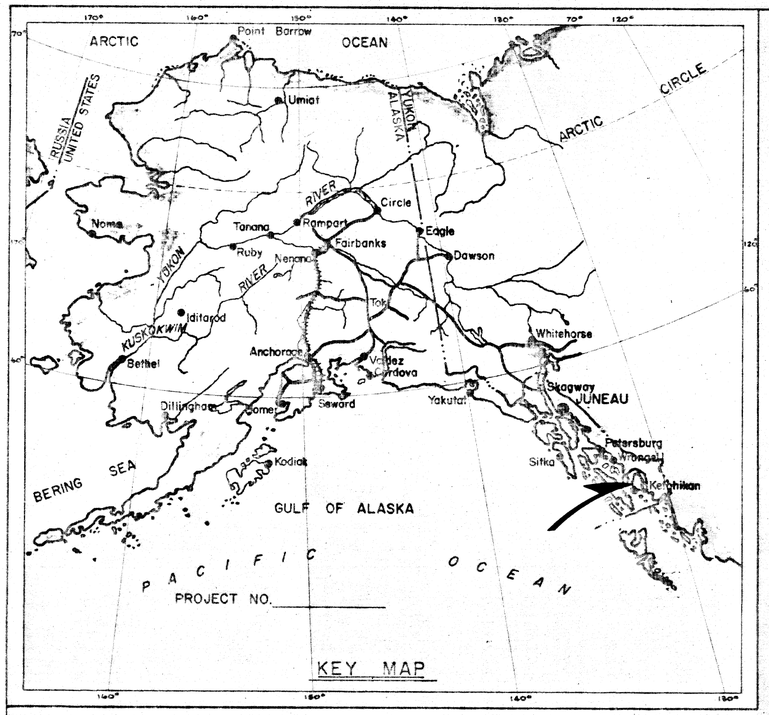

STATE OF ALASKA

DEPARTMENT OF PUBLIC WORKS

DIVISION OF HIGHWAYS

RIGHT OF WAY MAP

ALASKA PROJECT

ROUTE NO. F-095

CONTROL SECTION 009512-02

NORTH TONGASS HIGHWAY

LENGTH SUMMARY

PROJECT LENGTH:
FEET _____ MILES _____

RIGHT OF WAY LENGTH:
FEET 24,973.5 MILES 4.730

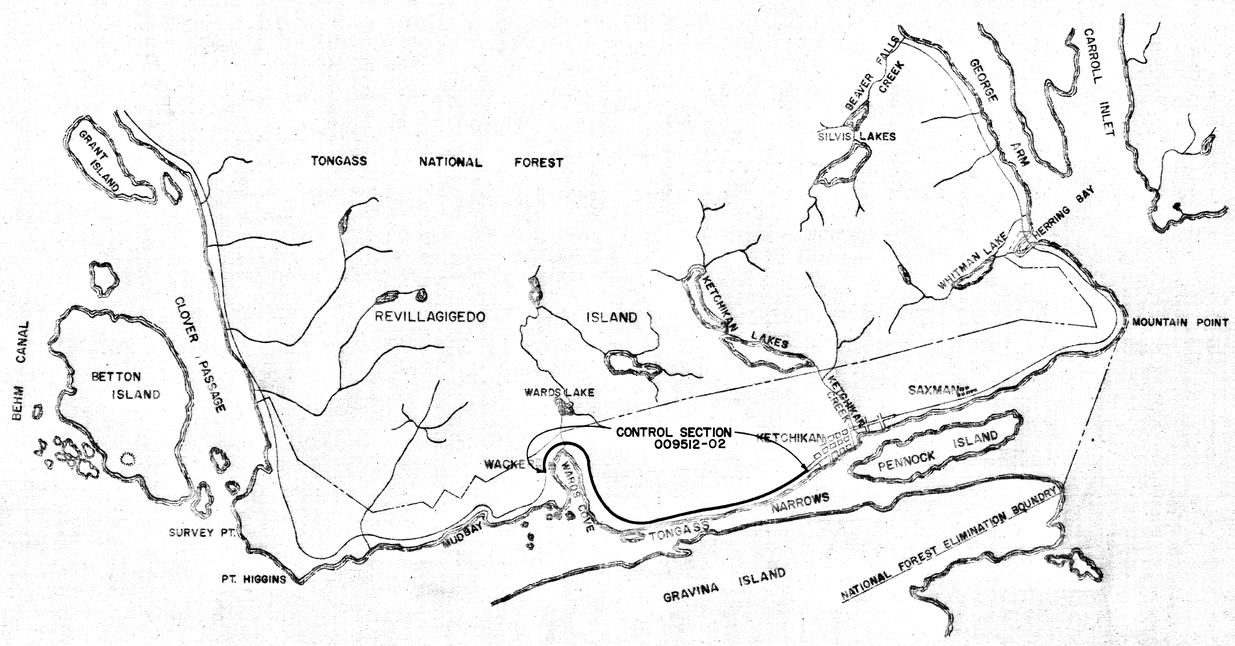

DEPARTMENT OF PUBLIC WORKS
DIVISION OF HIGHWAYS

APPROVED _____, 19___
DATE

T D SHERARD
DIRECTOR OF HIGHWAYS
AND CHIEF ENGINEER

DEPARTMENT OF COMMERCE
BUREAU OF PUBLIC ROADS

APPROVED _____, 19___
DATE

REGIONAL ENGINEER
REGION TEN

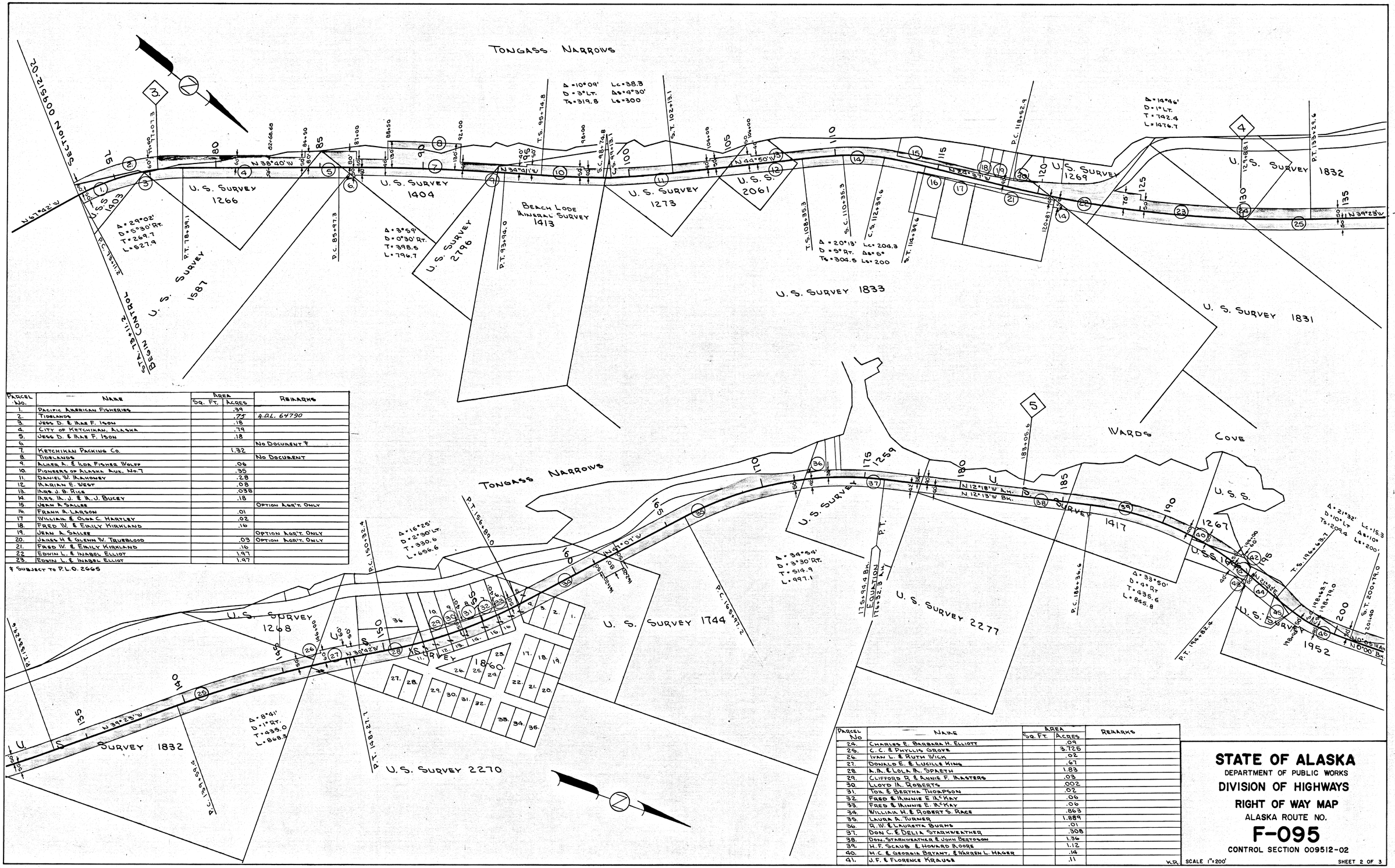

Parcel No.	Name	Area Sq. Ft.	Area Acres	Remarks
1.	Pacific American Fisheries		.39	
2.	Tidelands		.75	A.D.L. 64790
3.	Jess D. & Ilse F. Ison		.18	
4.	City of Ketchikan, Alaska		.79	
5.	Jess D. & Ilse F. Ison		.18	
6.				No Document †
7.	Ketchikan Packing Co.		1.32	
8.	Tidelands			No Document
9.	Alker A. & Ida Fisher Wolff		.06	
10.	Pioneers of Alaska Aux. No. 7		.35	
11.	Daniel W. Mahoney		.28	
12.	Marian E. West		.08	
13.	Ines J. B. Rice		.058	
14.	Ines M. J. & M. J. Bucey		.18	
15.	Jean A Sallee			Option Agr't. Only
16.	Frank M. Larson		.01	
17.	William & Olga C. Hartley		.02	
18.	Fred W. & Emily Kirkland		.16	
19.	Jean A. Sallee			Option Agr't. Only
20.	James H & Glenn W. Trueblood		.03	Option Agr't. Only
21.	Fred W. & Emily Kirkland		.16	
22.	Edwin L. & Inabel Elliot		1.97	
23.	Edwin L. & Inabel Elliot		1.97	

† Subject to P.L.O. 2665

Parcel No	Name	Area Sq. Ft.	Area Acres	Remarks
24.	Charles E. Barbara H. Elliott		.09	
25.	C. C. & Phyllis Grove		3.725	
26.	Ivan L. & Ruth Wick		.02	
27.	Donald E. & Lucille King		.67	
28.	A. M. & Lola M. Spraeth		1.83	
29.	Clifford D. & Annie F. Masters		.03	
30.	Lloyd M. Roberts		.002	
31.	Tom & Bertha Thompson		.02	
32.	Fred & Minnie E McKay		.06	
33.	Fred & Minnie E. McKay		.06	
34.	William H. & Robert S. Race		.863	
35.	Laura A. Turner		1.889	
36.	R. W. & Lunetta Burns		.01	
37.	Don C. & Delia Starkweather		.308	
38.	Don. Starkweather & John Bertoson		1.36	
39.	H. F. Scaub & Howard Moore		1.12	
40.	H. C. & Georgia Bryant, & Warren L. Hager		.14	
41.	J. F. & Florence Krause		.11	

K.R.

STATE OF ALASKA
DEPARTMENT OF PUBLIC WORKS
DIVISION OF HIGHWAYS
RIGHT OF WAY MAP
ALASKA ROUTE NO.
F-095
CONTROL SECTION 009512-02

SCALE 1"=200'

SHEET 2 OF 3

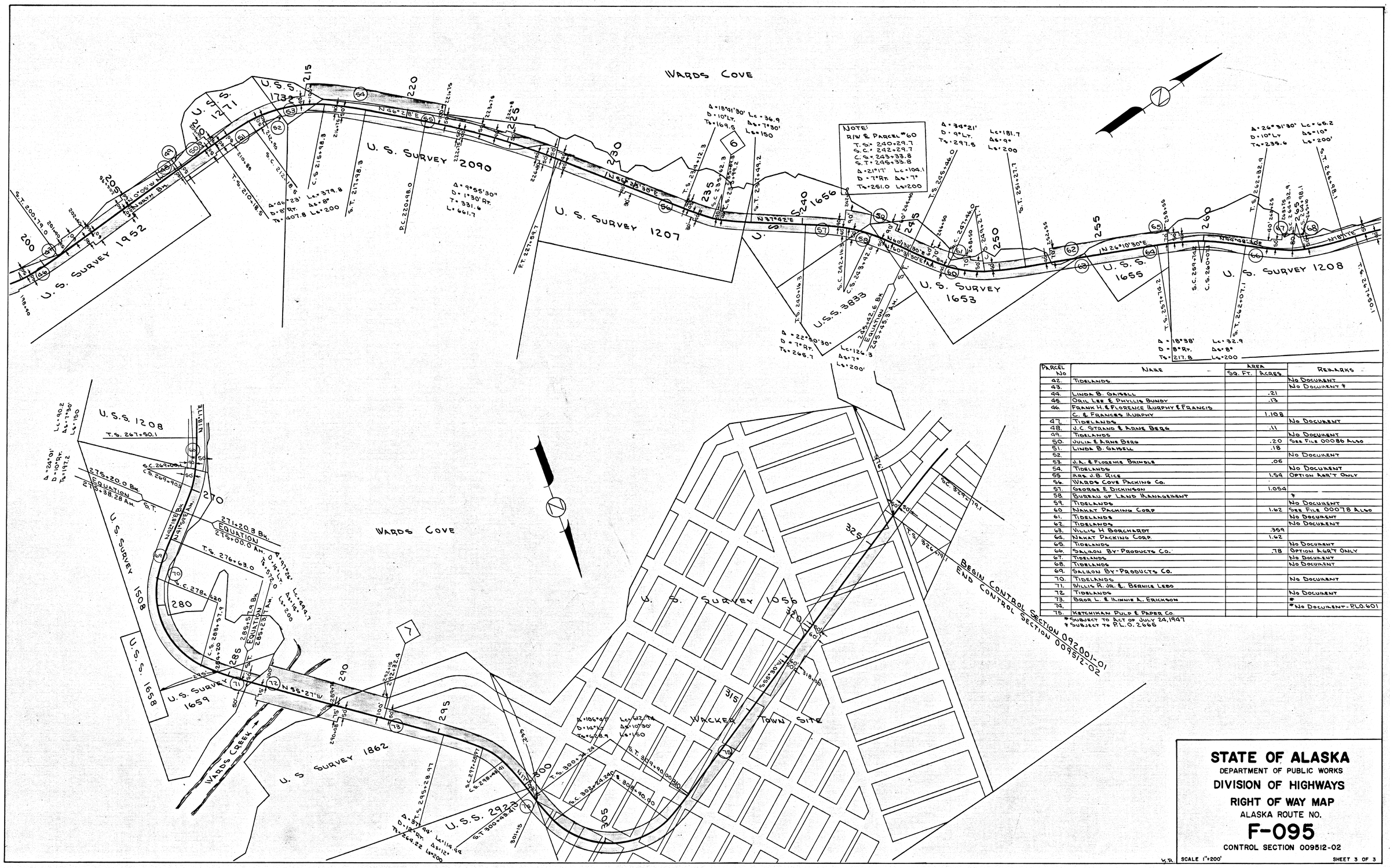

PARCEL NO	NAME	AREA SQ. FT.	AREA ACRES	REMARKS
42.	TIDELANDS			NO DOCUMENT
43.				NO DOCUMENT *
44.	LINDA B. GAISELL		.21	
45.	ODIL LEE & PHYLLIS BUNDY		.13	
46.	FRANK H. & FLORENCE MURPHY & FRANCIS C. & FRANCES MURPHY		1.198	
47.	TIDELANDS			NO DOCUMENT
48.	J.C. STRAND & ARNE BERG		.11	
49.	TIDELANDS			NO DOCUMENT
50.	JULIA & ARNE BERG		.20	SEE FILE 00086 ALSO
51.	LINDA B. GAISELL		.18	
52.				NO DOCUMENT
53.	J.A. & FLORENCE BRINDLE		.06	
54.	TIDELANDS			NO DOCUMENT
55.	MRS. J.B. RICE		1.59	OPTION AGR'T ONLY
56.	WARDS COVE PACKING CO.			
57.	GEORGE E DICKINSON		1.059	
58.	BUREAU OF LAND MANAGEMENT			*
59.	TIDELANDS			NO DOCUMENT
60.	NAKAT PACKING CORP		1.62	SEE FILE 00078 ALSO
61.	TIDELANDS			NO DOCUMENT
62.	TIDELANDS			NO DOCUMENT
63.	VILLIS H BORCHARDT		.359	
64.	NAKAT PACKING CORP.		1.62	
65.	TIDELANDS			NO DOCUMENT
66.	SALMON BY-PRODUCTS CO.		.78	OPTION AGR'T ONLY
67.	TIDELANDS			NO DOCUMENT
68.	TIDELANDS			NO DOCUMENT
69.	SALMON BY-PRODUCTS CO.			
70.	TIDELANDS			NO DOCUMENT
71.	WILLIS R. JR. & BERNICE LEBO			
72.	TIDELANDS			NO DOCUMENT
73.	BROR L. & ALINNIE A. ERICKSON			*
74.				* NO DOCUMENT - PLO. 601
75.	KETCHIKAN PULP & PAPER CO.			

* SUBJECT TO ACT OF JULY 24, 1947
* SUBJECT TO P.L.O. 2666

STATE OF ALASKA

DEPARTMENT OF PUBLIC WORKS

DIVISION OF HIGHWAYS

RIGHT OF WAY MAP

ALASKA ROUTE NO.

F-095

CONTROL SECTION 009512-02

SCALE 1"=200'

SHEET 3 OF 3