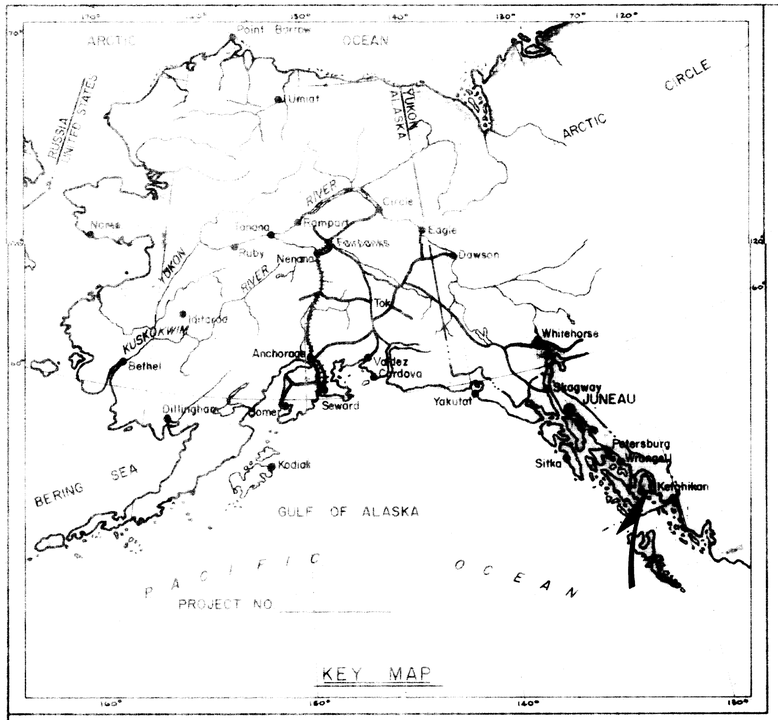

STATE OF ALASKA

DEPARTMENT OF PUBLIC WORKS

DIVISION OF HIGHWAYS

RIGHT OF WAY MAP
ALASKA PROJECT
ROUTE NO. F-095
CONTROL SECTION 009511-01
SOUTH TONGASS HIGHWAY

LENGTH SUMMARY

PROJECT LENGTH
FEET _____ MILES _____

RIGHT OF WAY LENGTH
FEET 28272.2 MILES 5.355

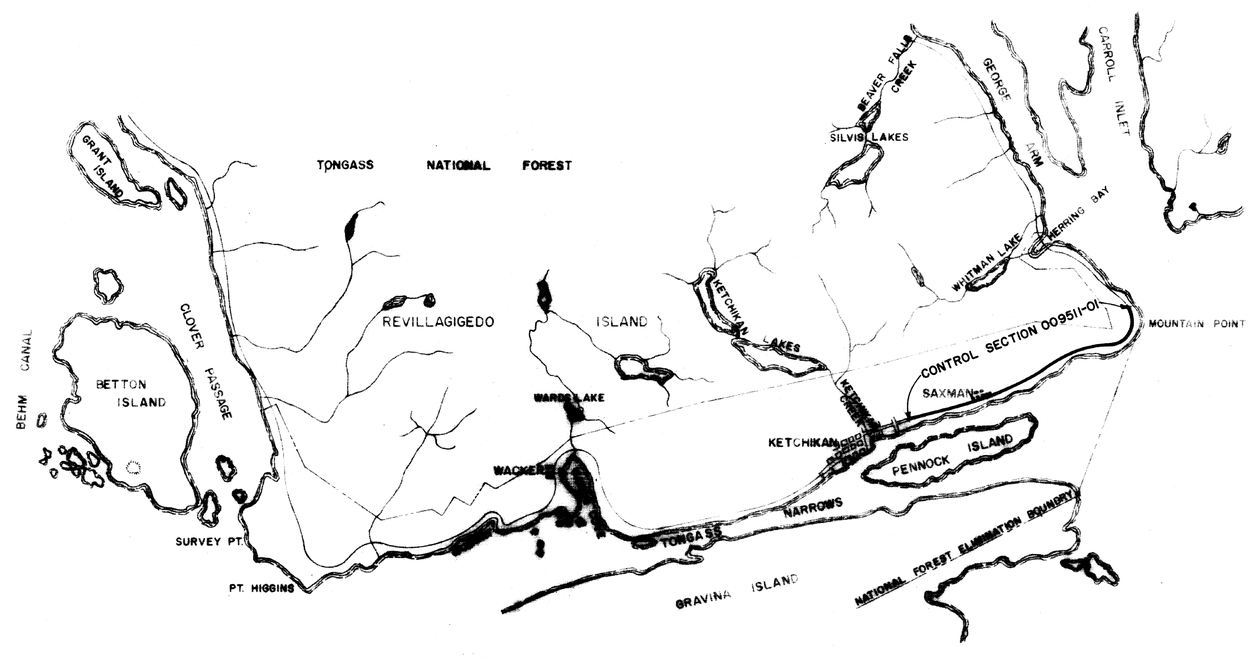

DEPARTMENT OF PUBLIC WORKS
DIVISION OF HIGHWAYS

APPROVED _____ 19___
DATE

T. E. SHERARD
DIRECTOR OF HIGHWAYS
AND CHIEF ENGINEER

DEPARTMENT OF COMMERCE
BUREAU OF PUBLIC ROADS

APPROVED _____, 19___
DATE

REGIONAL ENGINEER
REGION TEN

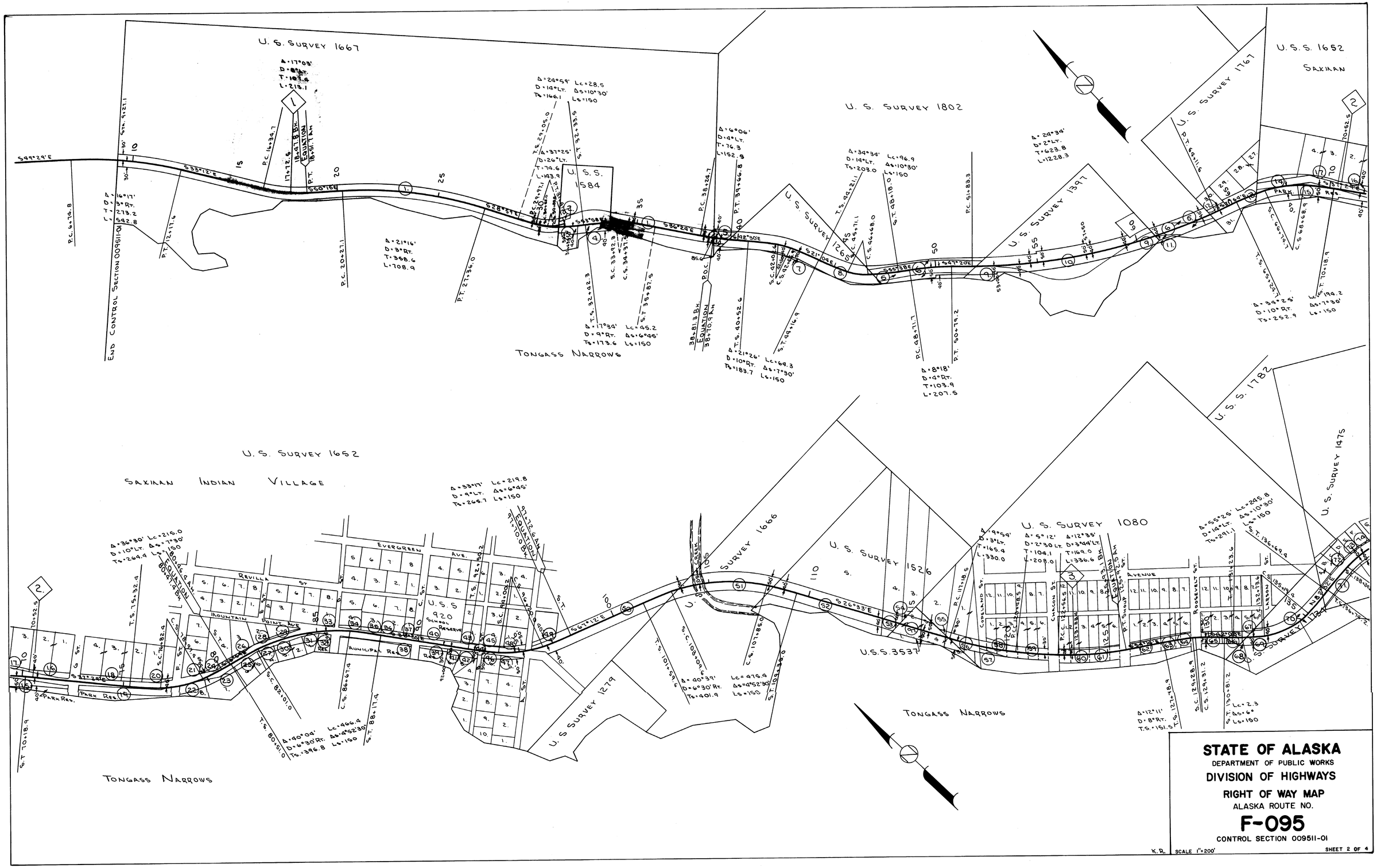

STATE OF ALASKA
DEPARTMENT OF PUBLIC WORKS
DIVISION OF HIGHWAYS
RIGHT OF WAY MAP
ALASKA ROUTE NO.
F-095
CONTROL SECTION 009511-01
SCALE 1"=200'
SHEET 2 OF 4

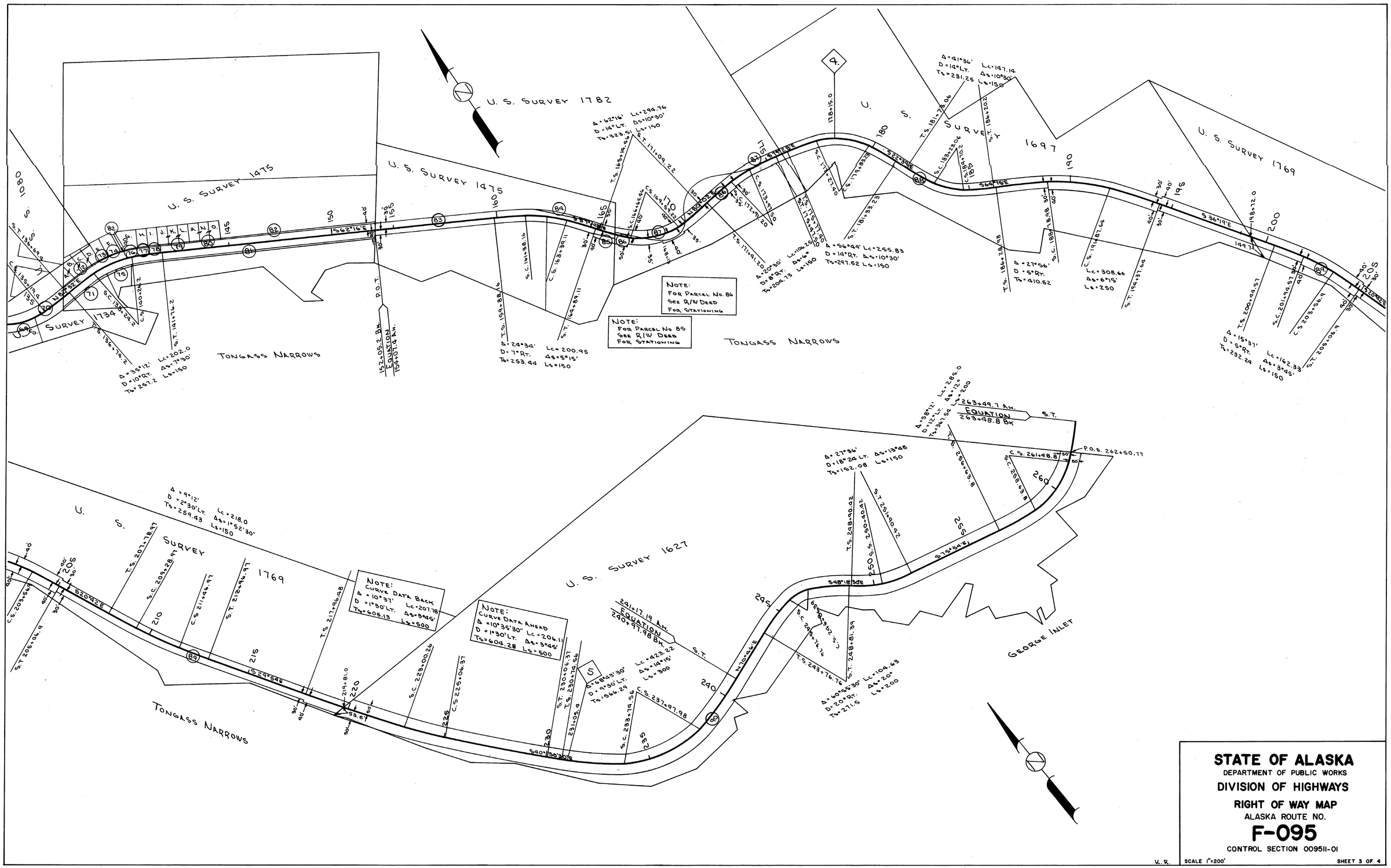

STATE OF ALASKA
DEPARTMENT OF PUBLIC WORKS
DIVISION OF HIGHWAYS
RIGHT OF WAY MAP
ALASKA ROUTE NO.
F-095
CONTROL SECTION 00951I-01

V. R.

SCALE 1"=200'

SHEET 3 OF 4

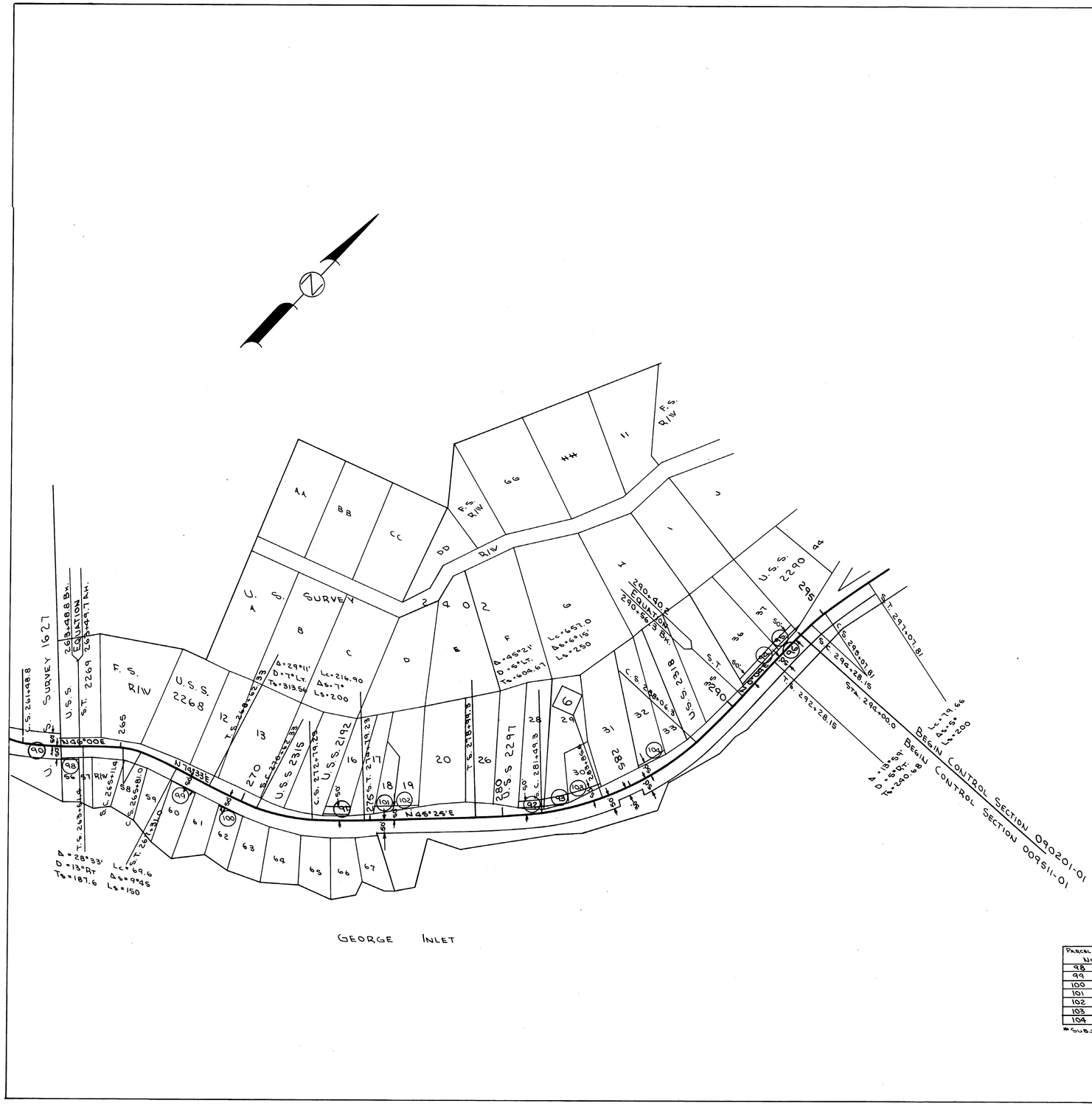

Parcel No.	Name	Area Sq. Ft.	Area Acres	Remarks
1.	Ketchikan Lighthouse Reserve			Letter 9-26-33
2.	Geo. Stinson			
3.	Faib L. & Alma Snodderly		.038	
4.	Pearl B. Post		.08	Including Tidelands
5.	Mrs. Clarence T. Avey			
6.	V. A. & Olga Simpson		.55	Option Agr't Only
7.	Tidelands			No Document
8.	Alice Leigh Huile		.47	
9.	Ruby Tompkins		.13	
10.	Donald M. & Margaret Hamilton		.69	
11.	Tidelands			No Document
12.	Clifford R. & Annie F. Masters		.06	
13.	Henry L. & Lillian T. Johnson		.08	
14.	Lowell M. Puckett, Townsite Trustee		1.635	
15.	Village of Saxman		1.07	
16.	Lowell M. Puckett, Townsite Trustee		1.635	
17.	Martin & Amy E. Perez		.08	
18.	Lowell M. Puckett, Townsite Trustee		1.635	
19.	Village of Saxman		1.07	
20.	Albert Shields			
21.	Albert Shields			
22.	Albert Shields			
23.	Juanita Perez		.092	
24.	Richard Johnson		.057	
25.	Mrs Anna Olson		.062	
26.	Ida Starrish Zacharias		.022	
27.	Lucy Johnson		.062	
28.	Billy Williams		.01	
29.	Harriet McAllister		.055	
30.	Donald M. & Margaret B. Hamilton		.069	
31.	Emma Starrish Olafson		.06	
32.	Village of Saxman		1.07	
33.	Peter Ryan		.008	
34.	Lewis Allen		.092	
35.	Lucy Johnson		.043	
36.	William Kushnick		.039	
37.	Joseph C. & Eliz. Williams		.013	
38.	Village of Saxman		1.07	
39.	Village of Saxman		1.07	
40.	U.S.A. (Alaska Native Service			
41.	Andrew Denny		.094	
42.	Reynold Sr. & Mrs. Reynold Denny		.053	
43.	Frank Sr. & Mildred Howard		.023	
44.				Reserved City Streets
45.	Hendy Denny		.023	
46.	Jennie Lynch (Mrs W.M. Lynch)		.032	
47.	Joe & Elizabeth Denny		.018	
48.	Phillip Major		.054	
49.	Andrew Denny		.094	
50.	Lowell M. Puckett, Townsite Trustee		1.635	
51.	Flossie & Albert M. Hagnoe		.34	
52.	Zoe Jenkins		.12	
53.	Ernest W. Copeland		.05	
54.	Mae Copeland		.05	
55.	Albert M. & Flossie Hagnoe		.04	
56.	Ray Copeland		.14	
57.				No Document
58.	Emil Hugli			
59.	Josephine M. Jacobie			
60.	Ralph & Helen Ohman		.01	
61.	Martin & Rose Bellonich		.08	
62.	Fred Ohar		.015	
63.	Sigurd & Theresa Thynes		.007	
64.	Jerome Neil Miller		.008	
65.	Joseph Geist			
66.	Robert C. & Florence Odnak Peihl			
67.	A. & E. Nelson, E.E & M.L. Martin		.007	Option Agr't. Only
68.	Louis Stich		.014	
69.	Lee Gerber, Roy J. & Anna S. Kee		.025	
70.	Kenneth P. & Betty Sampson		.158	
71.	Elmer G. & Mary E. Johnson		.045	
72.	Bernard H. & Alphaline Moran		.03	
73.	Floyd & Donald Alander		.003	
74.	Wayne & Minnie Grant		.005	
75.	Thomas & Gretchen Givan		.03	
76.	Mrs. Solvieg Johnson		.002	
77.	M.J. Bugge Estate (Ziegler & King Trustee)		.11	
78.	Samuel J. & Martha L. Decker		.006	
79.	Ward K. & Margaret Schori		.022	
80.	Mickey & Georgia L. Konut		.02	
81.	U.S. Forest Service			Letter 5-5-52
82.	M.J Bugge Estate (Ziegler & King Trustee)		.11	
83.	M.J. Bugge			
84.	M.J. & Emma Bugge Estate (Ziegler & King Tr)		.04	
85.	Dwight L. & Ann Lou Crainer			
86.	Dwight L. & Ann Lou Crainer		.26	
87.	J.A. Talbot			
88.	Jean Sorensen			
89.	Anna L. (Edmons) Michelsen			
90.	Bureau of Land Management			† No Doc. See File 00921
91.	Donald S. & Rose Hadland			*† See File 00319
92.	Alfred H. & Anna Mae Rainbow			* Subj. To 601 See File 00376
93.	Elma M. Hubbard			*† See File 00376
94.	John A. & Elaine E. Talbot			* Subj. To 601 See File 00376
95.	Homer L. & Florence G. Crowther			* Subj. To 601 See File 00378
96.	Part of Old R/W			No Document
97.	Bureau of Land Management			† No Document

* Subject to the Act of July 24, 1947
† Subject to D.O. 2665 & P.L.O. 757

Parcel No.	Name	Area Sq. Ft.	Area Acres	Remarks
98				No Document Subj. to 601 *
99				No Document Subj. to 601 *
100				No Document Subj. to 601 *
101				No Document Subj. to 601 *
102				No Document Subj. to 601 *
103				No Document Subj. to 601 *
104				No Document Subj. to 601 *

*Subject to Act of July 24, 1947

K.R.

STATE OF ALASKA
DEPARTMENT OF PUBLIC WORKS
DIVISION OF HIGHWAYS
RIGHT OF WAY MAP
ALASKA ROUTE NO.
F-095
CONTROL SECTION 009511-01

SCALE 1"=200'

SHEET 4 OF 4

K&E 19 1153 9-77 MC 6897*

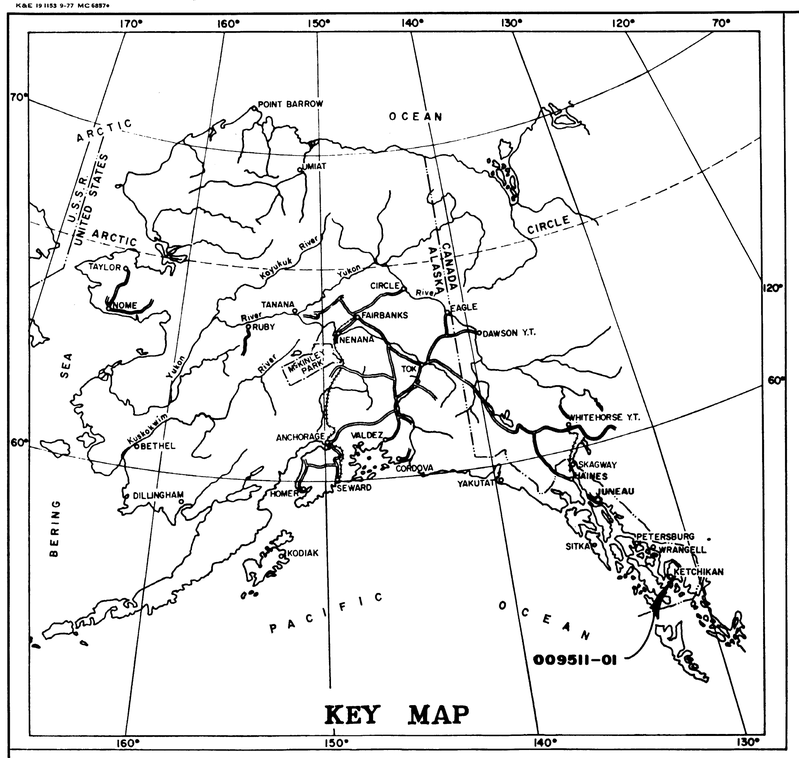

STATE OF ALASKA
DEPARTMENT OF TRANSPORTATION
&
PUBLIC FACILITIES

RIGHT OF WAY MAP
ALASKA PROJECT

ROUTE № F-095

CONTROL SECTION 009511-01

SOUTH TONGASS HIGHWAY

KETCHIKAN CITY LIMITS SOUTH TO ROOSEVELT DRIVE

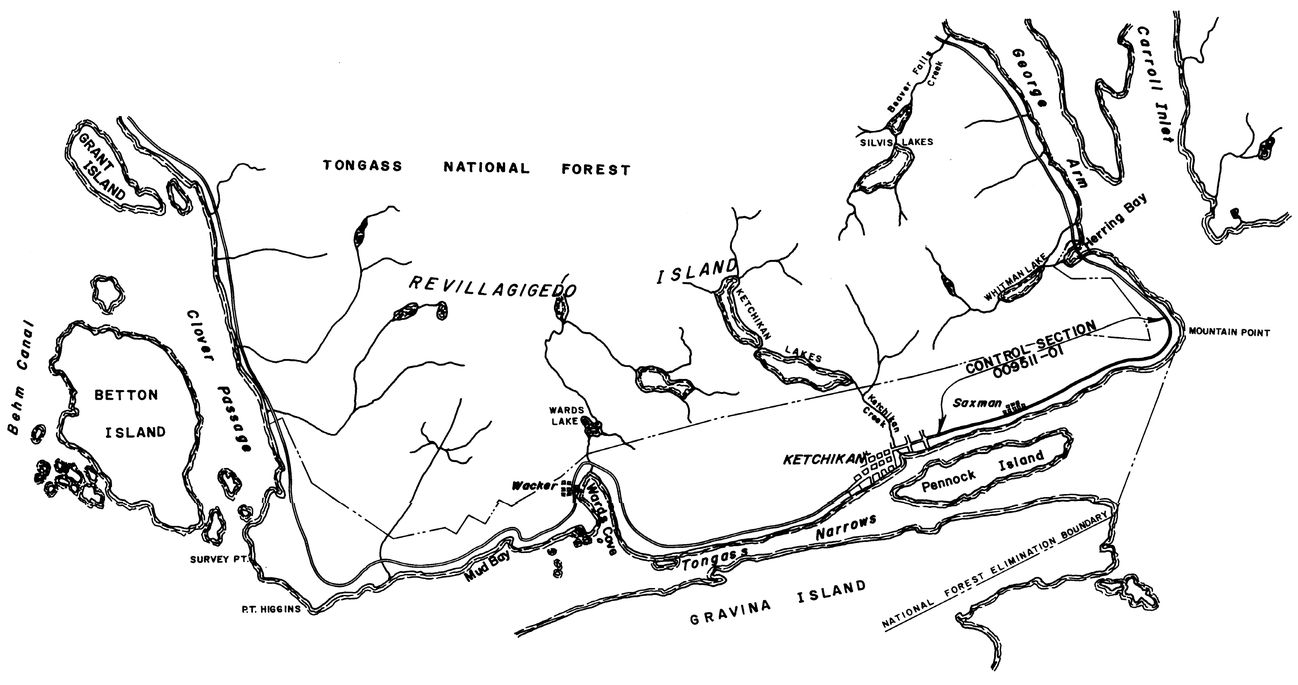

PROJECT LENGTH 5.355 Mi.

NOT TO SCALE

DEPARTMENT OF TRANSPORTATION
&
PUBLIC FACILITIES

APPROVED Dec 23, 1980
Date

CHIEF, RIGHT-OF-WAY LAND ACQUISITION & LEASING

STATE OF ALASKA

DEPARTMENT OF TRANSPORTATION
&
PUBLIC FACILITIES

RIGHT OF WAY MAP

ALASKA ROUTE NO.

F-095

CONTROL SECTION 009511-01

SCALE 1" = 200'

SHEET 2 OF 4

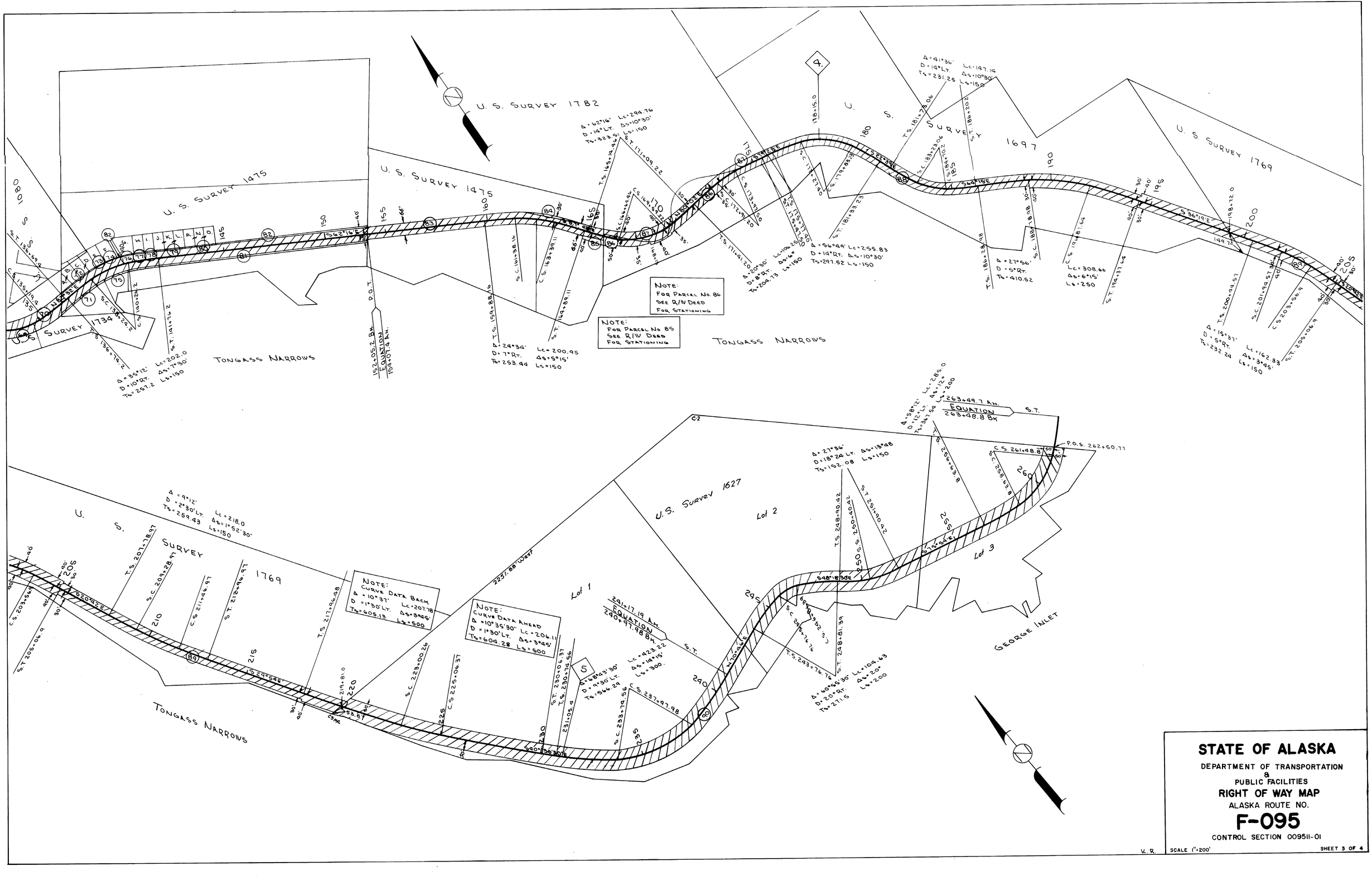

STATE OF ALASKA

DEPARTMENT OF TRANSPORTATION & PUBLIC FACILITIES

RIGHT OF WAY MAP

ALASKA ROUTE NO.

F-095

CONTROL SECTION 00951I-01

V. R.

SCALE 1" = 200'

SHEET 3 OF 4

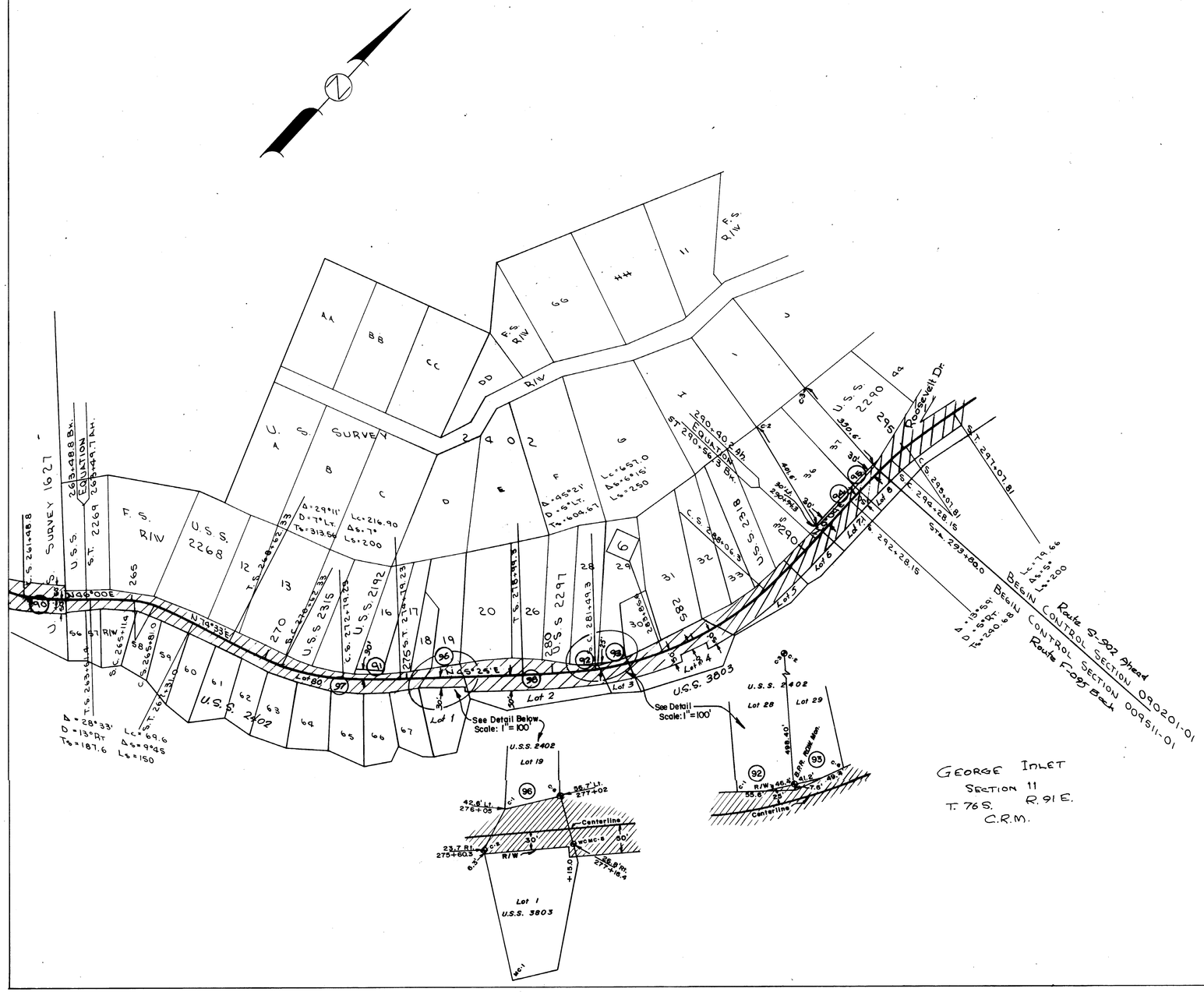

Parcel No.	Name	R/W Has in Deed #	Area Acres	Remarks
1.	Ketchikan Lighthouse Reserve	*		Letter 9-26-33
2.	Geo. Stinson	*		60' Resv. in Patent / RW Deed 9/26/33
3.	Fair L. & Alma Snodderly		.038	R/W Deed 9/16/52
4.	Pearl B. Post		.08	" " 8/28/52
5.	Mrs. Clarence T Avey	*	1.18	" " 9/26/33
6.	V. A. & Olga Simpson	*	.55	Option Agr't 5/2/52
7.&7A.	*State Dept. Natural Resources*	*		Tidelands
8.	Alice Leigh Muire	*	.47	R/W Deed 2/28/52
9.	Ruby Tompkins	*	.13	" " 8/5/52
10.	Donald M. & Margaret Hamilton	*	.69	" " 8/11/52
11.	*State Dept. Natural Resources*	*		Tidelands
12.	Clifford R. & Annie F. Masters	*	.06	R/W Deed 4/4/52
13.	Henry L. & Lillian T. Johnson	*	.08	" " 6/18/52
14.	Lowell M. Puckett, Townsite Trustee	*	1.635	3/2/53 R/W Easement
15.	Village of Saxman	*	1.07	2/5/53 " "
16.	Lowell M. Puckett, Townsite Trustee	*	1.635	3/2/53 " "
17.	Martin & Mary E. Perez	*	.05	7/31/52 " "
18.	Lowell M. Puckett, Townsite Trustee	*	1.635	3/2/53 " "
19.	Village of Saxman	*	1.07	2/5/53 " "
20.	Albert Shields	*		
21.	Albert Shields	*		7/2/52 " "
22.	Albert Shields	*		
23.	Juanita Perez	*	.092	6/16/52 " "
24.	Richard Johnson	*	.057	8/8/52 " "
25.	Mrs. Anna Olson	*	.062	1/9/53 R/W Q.C.D.
26.	Ida Starrish Zacharias	*	.022	6/20/52 R/W Easement
27.	Lucy Johnson	*	.062	6/20/52 " "
28.	Billy Williams	*	.01	6/16/52 " "
29.	Harriet McAllister	*	.055	6/16/52 " "
30.	Donald M. & Margaret B. Hamilton	*	.069	8/11/52 " "
31.	Elmira Starrish Olafson	*	.06	9/20/52 " "
32.	Village of Saxman	*	1.07	2/5/53 " "
33.	Peter Kyan	*	.008	6/17/52 " "
34.	Lewis Allen	*	.042	6/16/52 " "
35.	Lucy Johnson	*	.043	10/28/52 " "
36.	William Kushnick	*	.039	6/25/52 " "
37.	Joseph C. & Eliz. Williams	*	.013	7/17/52 " "
38.	Village of Saxman	*	1.07	2/5/53 " "
39.	Village of Saxman	*	1.07	2/5/53 " "
40.	U.S.A. (Alaska Native Service	*		1/16/53 " "
41.	Andrew Denny	*	.094	7/24/52 " "
42.	Reynold Sr. & Mrs. Reynold Denny	*	.053	8/10/52 " "
43.	Frank Sr. & Mildred Howard	*	.023	7/16/52 " "
44.	*Reserved City Streets*	*		See U.S. Survey 1652 Plat
45.	Henry Denny	*	.023	7/23/52 R/W Easement
46.	Jennie Lynch (Mrs Wm. Lynch)	*	.032	7/30/52 " "
47.	Joe & Elizabeth Denny	*	.018	7/9/52 " "
48.	Phillip Major	*	.054	7/28/52 " "
49.	Andrew Denny	*	.094	7/24/52 " "
50.	Lowell M. Puckett, Townsite Trustee	*	1.635	3/2/53 " "
51.	Flossie & Albert M. Hagnoe	*	.34	R/W Deed 6/9/52
52.	Zoe Jenkins	*	.12	" " 6/26/52
53.	Ernest W. Copeland	*	.05	" " 6/27/52
54.	Mae Copeland	*	.05	" " 7/14/52
55.	Albert M. & Flossie Hagnoe	*	.04	" " 6/9/52
56.	Ray Copeland	*	.14	" " 7/9/52
57.	*Erik Forss*	*		" " 11/6/30
58.	Einil Hugli	*		R/W Deed 7/28/52
59.	Josephine M. Jacobie	*		" " 7/31/52
60.	Ralph & Helen Ohman	*	.01	" " 7/16/52
61.	Martin & Rose Bellonich	*	.06	" " 5/14/52
62.	Fred Ohman	*	.016	" " 6/16/52
63.	Sigurd & Theresa Thynes	*	.007	" " 5/19/52
64.	Jerome Neil Miller	*	.008	" " 5/16/52
65.	Joseph Geist	*		" " 5/6/52
66.	Robert C. & Florence Odnah Peihl	*		" " 5/7/52
67.	A. E. Nelson, E. E. & M. L. Martin	*	.007	Option Agr't 6/2/52
68.	Louis Stich	*	.014	R/W Deed 5/15/52
69.	Lee Gerber, Roy J. & Anna S. Kee	*	.025	" " 6/10/52
70.	Kenneth P. & Betty Sampson	*	.158	" " 4/3/52
71.	Elmer G. & Mary E. Johnson	*	.045	" " 6/5/52
72.	Bernard H. & Alphonse Moran	*	.03	" " 6/7/52
73.	Floyd & Donald Alander	*	.003	" " 6/16/52
74.	Wayne & Minnie Grant	*	.005	" " 5/19/52
75.	Thorlaf & Gretchen Givan	*	.03	" " 10/7/52
76.	Mrs. Solvieg Johnson	*	.002	" " 8/4/52
77.	M. J. Bugge Estate (Ziegler & King Trustee)	*	.11	" " 6/27/52
78.	Samuel J. & Martha L. Decker	*	.006	" " 6/12/52
79.	Ward K. & Margaret Schodi	*	.022	" " 4/18/52
80.	Mickey & Georgia L. Konut	*	.02	" " 4/26/52
81.	U.S. Forest Service	*		Letter 5-5-52
82.	M. J. Bugge Estate (Ziegler & King Trustee)	*	.11	R/W Deed 6/27/52
83.	M. J. Bugge	*		" " 3/24/50
84.	M. J. & Elmira Bugge Estate (Ziegler & King Tr.)	*	.04	Q.C.D. 8/9/49
85.	Dwight L. & Ann Lou Crainer	*		R/W Deed 4/6/50
86.	Dwight L. & Ann Lou Crainer	*	.26	" " 4/6/50
87.	J. A. Talbot	*		" " 7/12/48
88.	Jean Sorensen	*		" " 7/9/48
89.	Annal L. (Edmund) Nicholsen	*		" " 7/13/48
90.	Bureau of Land Management			Tongass Hwy. 44 LD 513
91.	Donald S. & Rose Hadland	*	.014	See Rlq. 952-003-3
92.	Alfred H. & Anna Mae Rainbow		.004	R/W Deed 7/20/49
93.	Elmira M. Hubbard		.004	" " 7/19/49
94.	John A. & Elaine E. Talbot			" " 7/26/49
95.	Homer L. & Florence G. Crowther			" " 8/3/49
96.	*Patentee: Harry B. Keiser*	See Detail Insert		33' R/W Reserv. in Pat. #1141003 6/6/33
97.	Bureau of Land Management			R/W Reserv. in U.S. Surv. 2402
98.	*U.S.S. 3803 Patentee: State of Alaska 8/21/63*			Subject to D.O. 2665

STATE OF ALASKA

DEPARTMENT OF TRANSPORTATION & PUBLIC FACILITIES

RIGHT OF WAY MAP

ALASKA ROUTE NO.

F-095

CONTROL SECTION 009511-01

K. R.

SCALE 1" = 200'

SHEET 4 OF 4