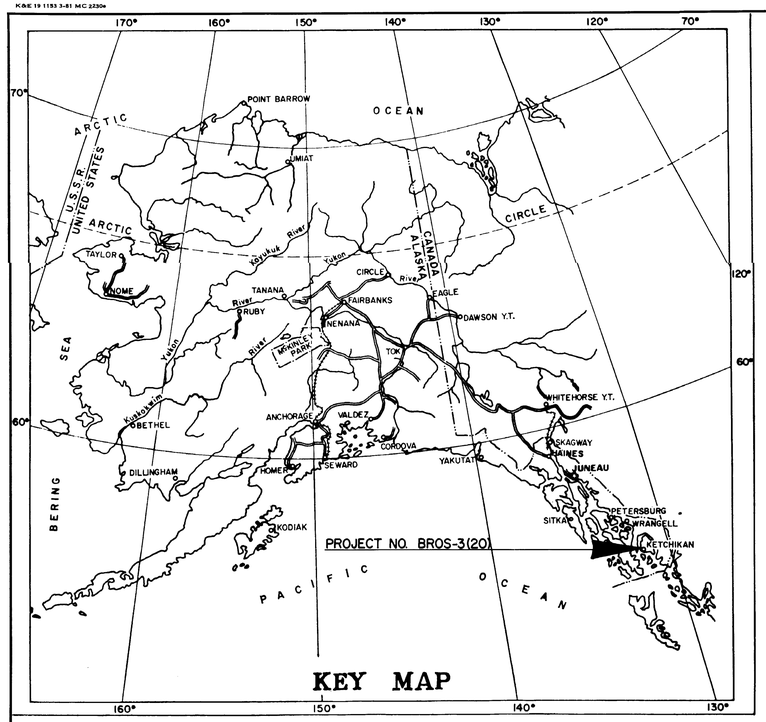

STATE OF ALASKA
DEPARTMENT OF TRANSPORTATION
&
PUBLIC FACILITIES

RIGHT OF WAY MAP
ALASKA PROJECT
CLOVER PASS CREEK BRIDGE
BROS-3(20)

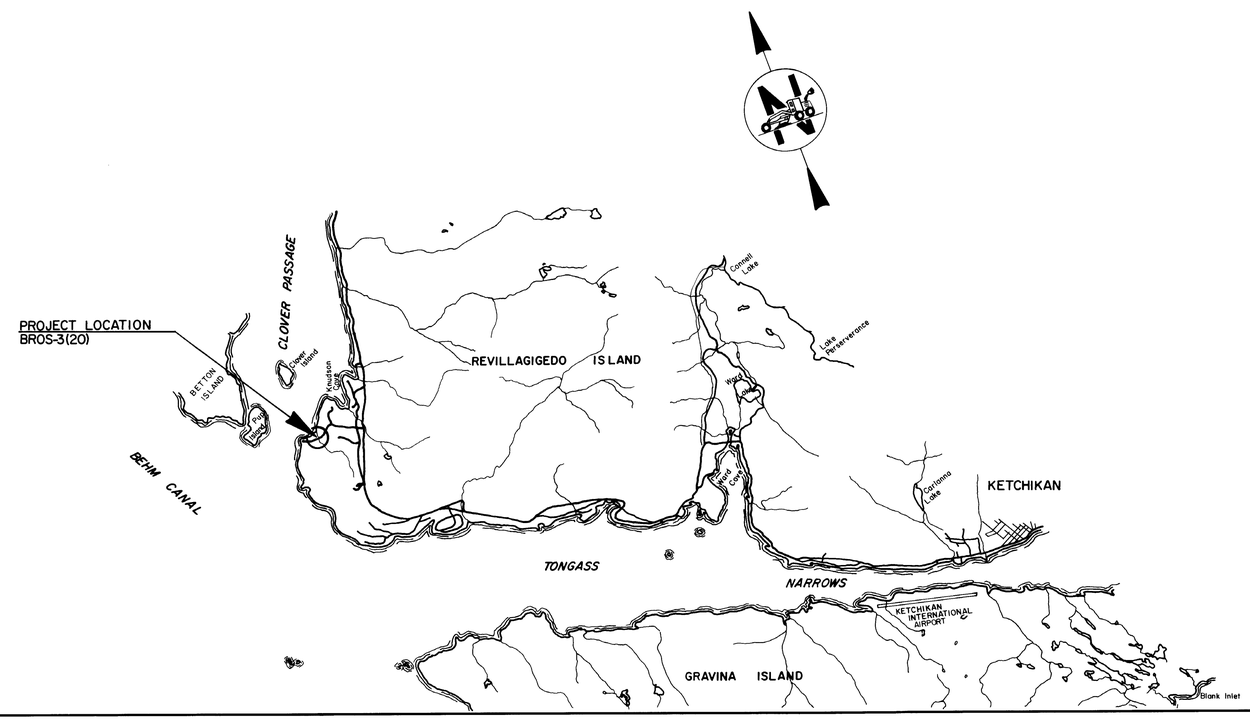

PROJECT LENGTH MI.

SCALE: NONE

0 1/2 1 2 3 4 5

DEPARTMENT OF TRANSPORTATION
&
PUBLIC FACILITIES

APPROVED 5/2/84, 1984
Date

DIRECTOR OF DESIGN & CONSTRUCTION
SOUTHEAST REGION

86-22
RECORDED FILED NC
Ketchikan
DATE 4-1-86
TIME 12:12 P
ASLDOT
BX 1467
JUNEAU, AK
99802

KETCHIKAN 86-22

STATE	PROJECT DESIGNATION	YEAR	SHEET NO.	TOTAL SHEETS
ALASKA	BROS-3(20)	1983	1	2

CLOVER PASS BRIDGE

(SCALE : 1" = 20)

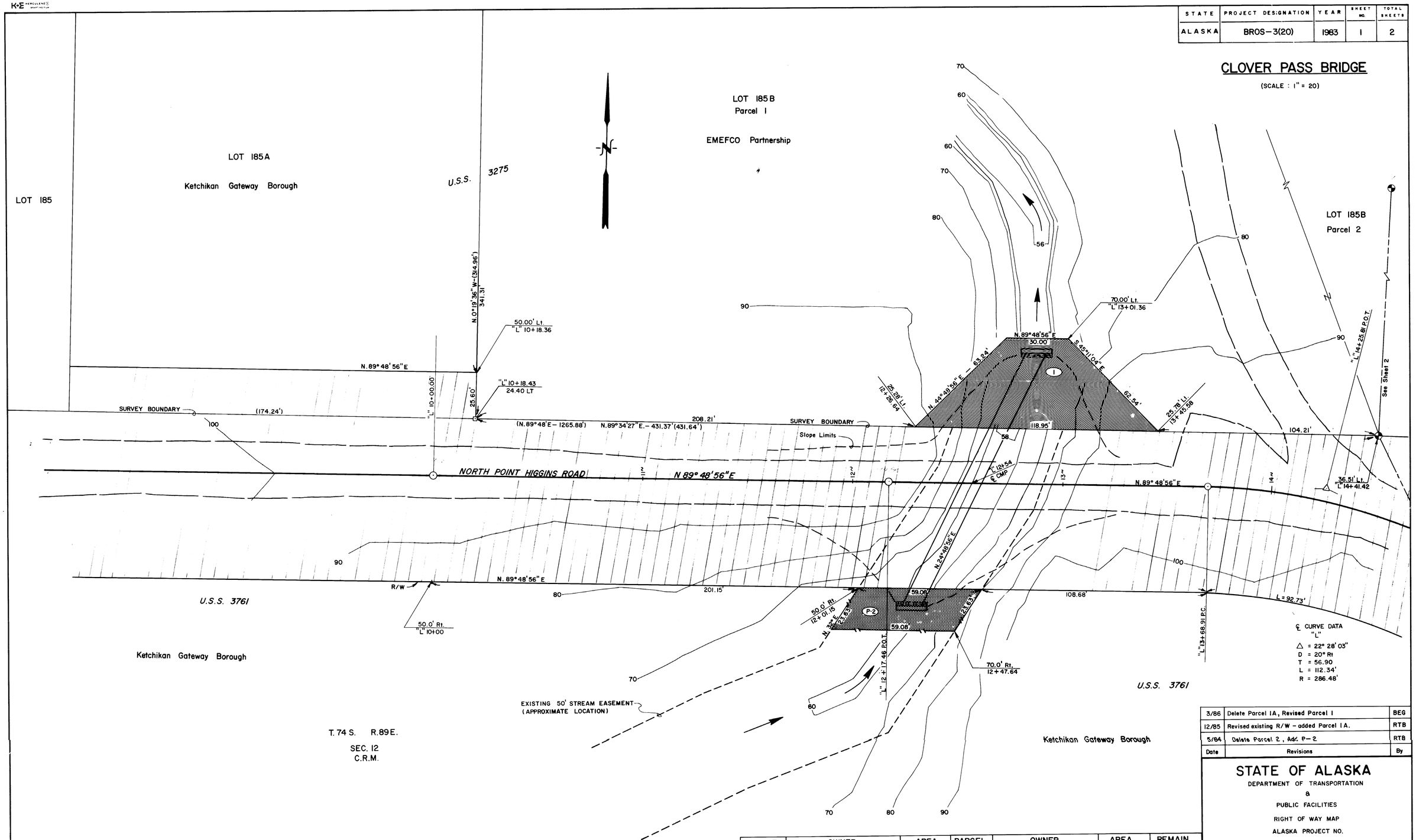

PERMIT	OWNER	AREA	PARCEL	OWNER	AREA	REMAIN
P-2	A.D.L. (S.L.U.P.)	1182 S.F.	1	EMEFCO Partnership	3,312 S.F.	265,728 S.F.

Date	Revisions	By
3/86	Delete Parcel 1A, Revised Parcel 1	BEG
12/85	Revised existing R/W - added Parcel 1A.	RTB
5/84	Delete Parcel 2, Add P-2	RTB

STATE OF ALASKA

DEPARTMENT OF TRANSPORTATION
&
PUBLIC FACILITIES

RIGHT OF WAY MAP

ALASKA PROJECT NO.

BROS-3(20)

DRAWN RTB	DATE 5/84	SCALE 1" = 20'	
CHECKED	DATE	SHEET 1 of 2	

STATE	PROJECT DESIGNATION	YEAR	SHEET NO	TOTAL SHEETS
ALASKA	BROS-3(20)	1983	2	2

CLOVER PASS BRIDGE

SCALE : 1" = 20'

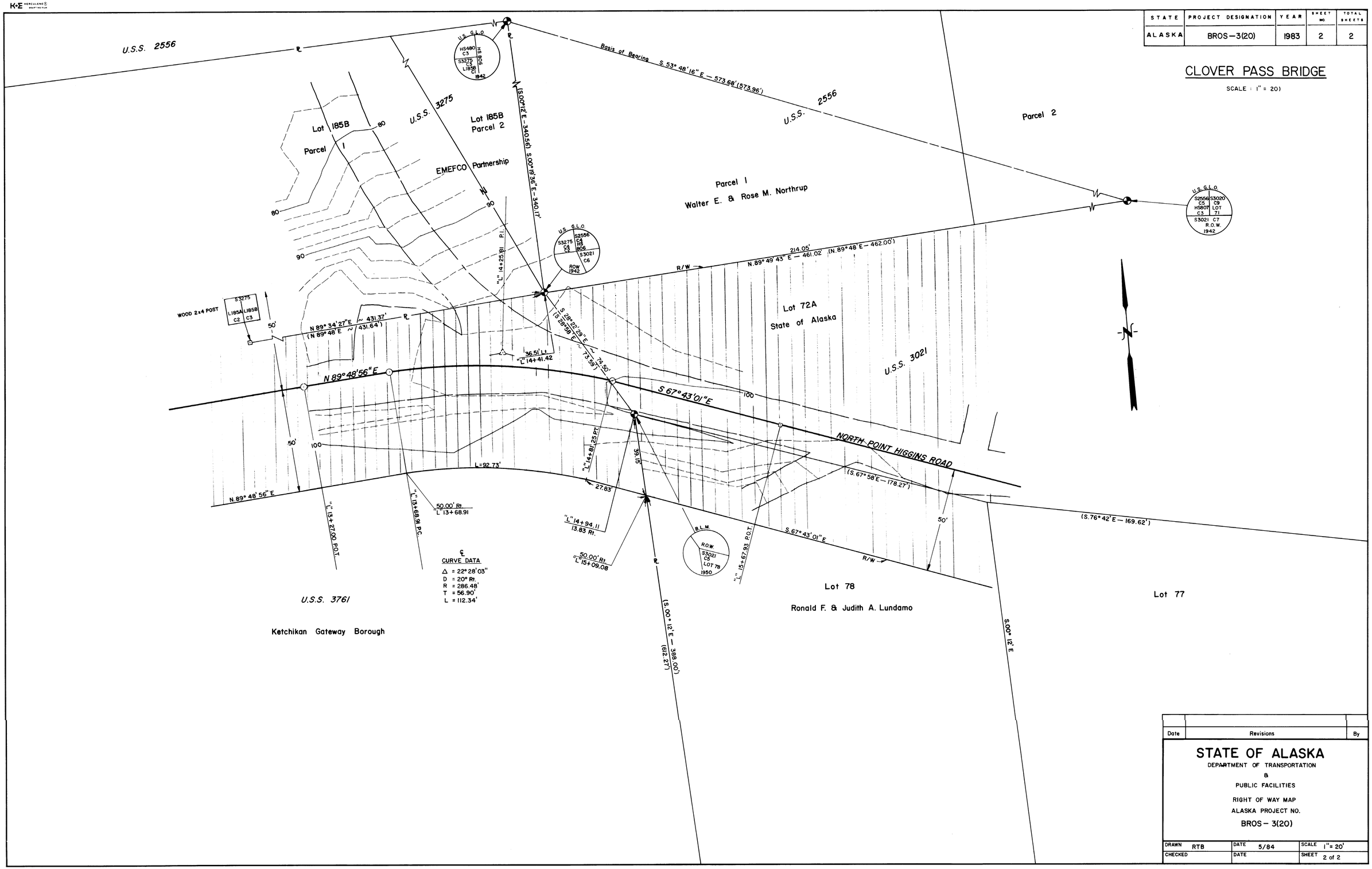

Date	Revisions	By

STATE OF ALASKA

DEPARTMENT OF TRANSPORTATION
&
PUBLIC FACILITIES

RIGHT OF WAY MAP
ALASKA PROJECT NO.
BROS - 3(20)

DRAWN RTB	DATE 5/84	SCALE 1" = 20'
CHECKED	DATE	SHEET 2 of 2