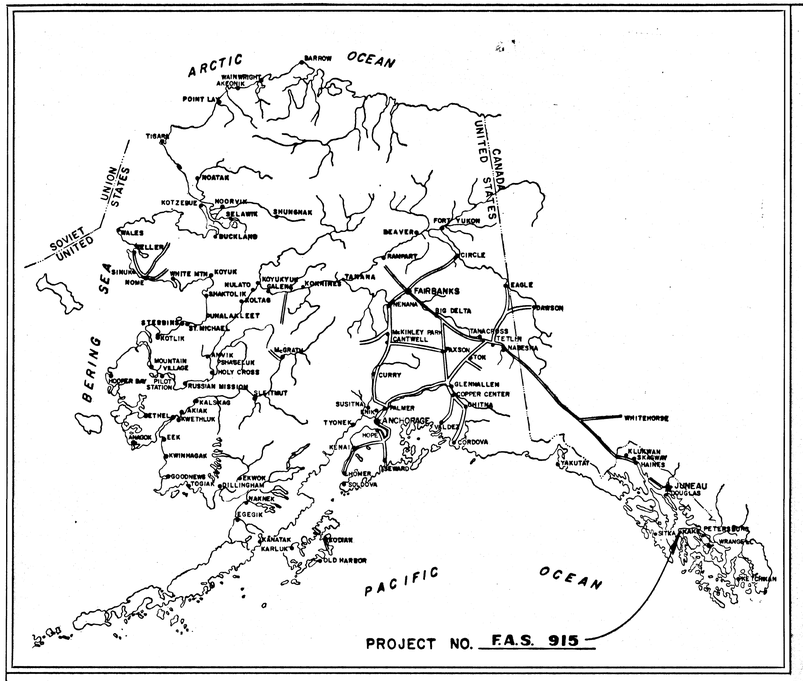

STATE OF ALASKA

DEPARTMENT OF HIGHWAYS

RIGHT OF WAY MAP

ALASKA PROJECT

F.A.S. 915

KAKE

FERRY TERMINAL

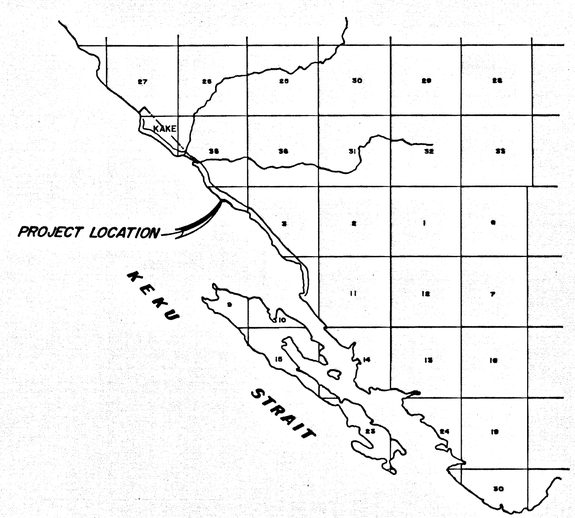

PROJECT LENGTH_____MI.

SCALE

DEPARTMENT OF HIGHWAYS

APPROVED_____, 19___
Date

COMMISSIONER

DEPARTMENT OF COMMERCE
BUREAU OF PUBLIC ROADS

APPROVED_____, 19___
Date

REGIONAL ENGINEER
REGION TEN

STATE	PROJECT DESIGNATION	YEAR	SHEET NO.	TOTAL SHEETS
ALASKA		1973		

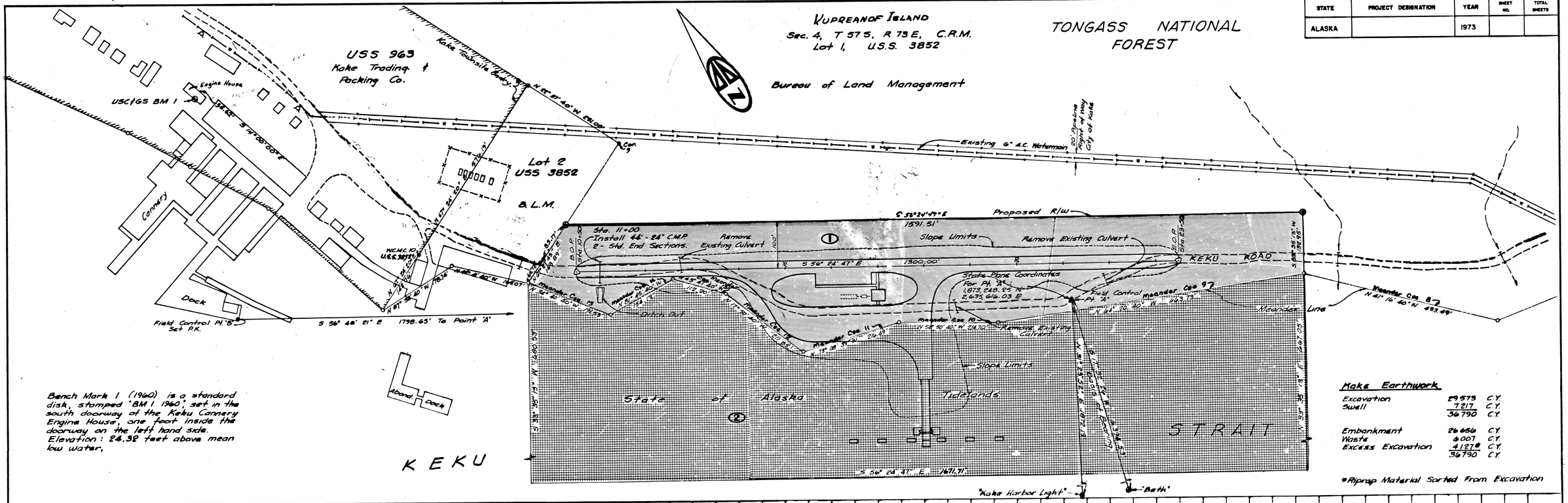

Bench Mark 1 (1960) is a standard disk, stamped "BM 1 1960", set in the south doorway of the Keku Cannery Engine House, one foot inside the doorway on the left hand side. Elevation: 24.32 feet above mean low water.

Kake Earthwork

Excavation	29573	C.Y.
Swell	7217	C.Y.
	36790	C.Y.
Embankment	26656	C.Y.
Waste	6007	C.Y.
Excess Excavation	41278	C.Y.
	36790	C.Y.

*Riprap Material Sorted From Excavation

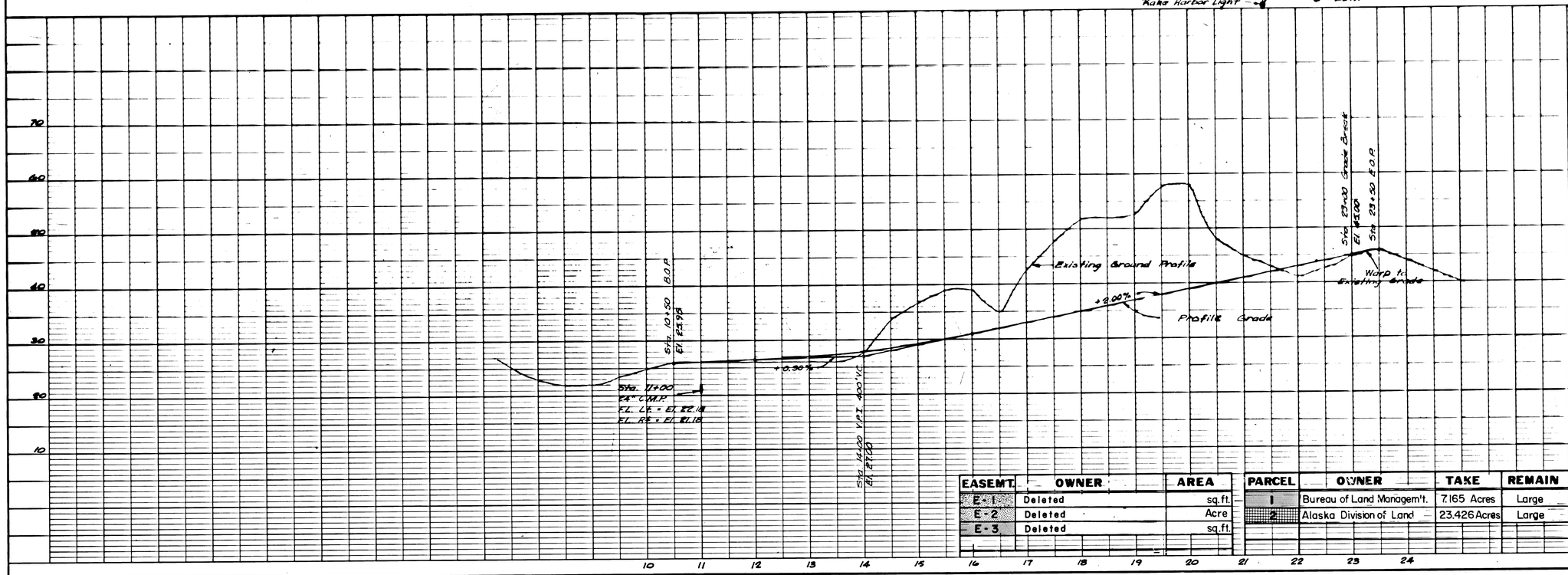

EASEMT.	OWNER	AREA
E-1	Deleted	sq.ft.
E-2	Deleted	Acre
E-3	Deleted	sq.ft.

PARCEL	OWNER	TAKE	REMAIN
1	Bureau of Land Managem't.	7.165 Acres	Large
2	Alaska Division of Land	23.426 Acres	Large

DATE	REVISION	BY
5/73	Deleted E-1, E-2, & E-3	G.E.P.

KAKE FERRY TERMINAL
STATE OF ALASKA
RIGHT-OF-WAY MAP

BOMHOFF & ASSOCIATES
Engineering and Surveys
1020 West Fireweed Lane
Anchorage, Alaska 99503

Project Nº
F.A.S. 915

DESIGNED BY: G.C.S.
DRAWN BY: S.B.L.
CHECKED BY: C.L.F.
SCALE: VERT. 1" = 10' HORZ. 1" = 100'
DATE:
SHEET 2 OF 2

PLATE 1 PLAN-PROFILE B P R STANDARD
EUGENE DIETZGEN CO., CHICAGO · NEW YORK