STATE OF ALASKA
DEPARTMENT OF TRANSPORTATION
&
PUBLIC FACILITIES

RIGHT OF WAY MAP
ALASKA PROJECT
GUNNUK CREEK BRIDGE
AND APPROACHES
B.R.S.-0939 (1)
R.S.-0939 (1)

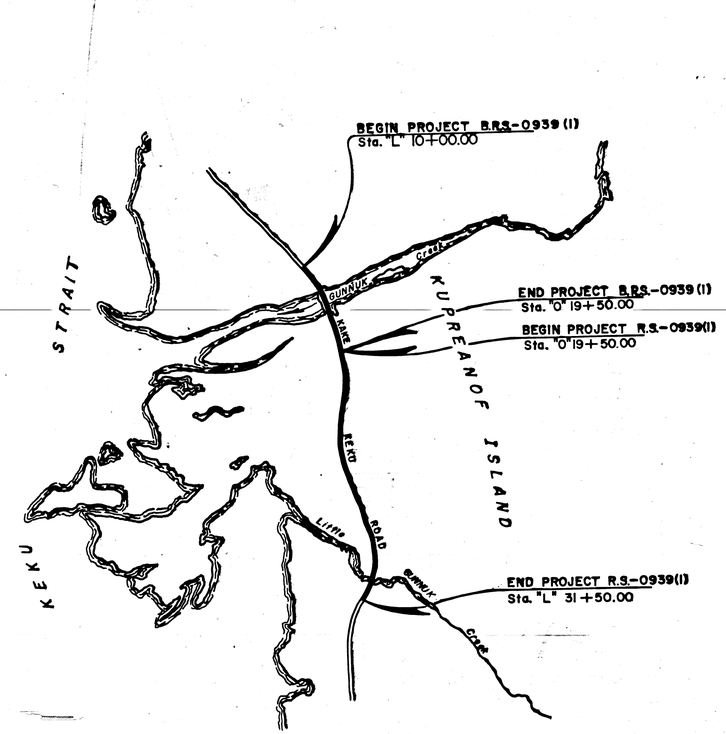

DEPARTMENT OF TRANSPORTATION
&
PUBLIC FACILITIES

APPROVED January 28, 1981
Date

Charles L. Wallock
DIRECTOR, HIGHWAY DESIGN & CONSTRUCTION

PROJECT LENGTH 0.596 MI.

SCALE: NONE

0 1/2 1 2 3 4 5

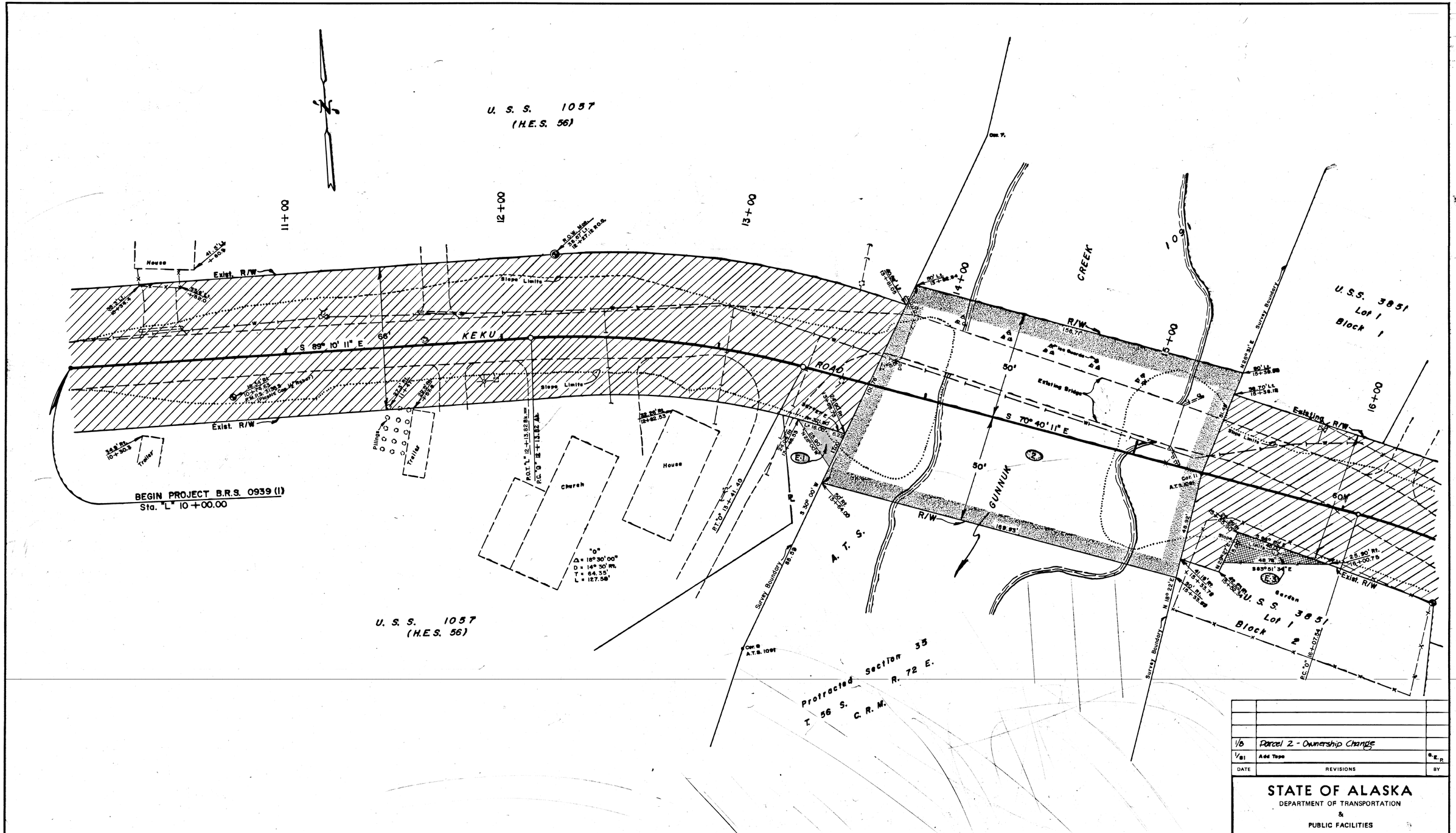

DATE	REVISIONS	BY
1/8	Parcel 2 - Ownership Change	
1/81	Add Tape	G.E.P.

EASEMENT	OWNER	AREA
E-1	William Bean Sr.	187 S.F.
E-3	Clarence Jackson	335 S.F.

PARCEL	OWNER	AREA	REMAIN
2	City of Kake	16,136 S.F.	Large

STATE OF ALASKA

DEPARTMENT OF TRANSPORTATION
&
PUBLIC FACILITIES

RIGHT OF WAY MAP
ALASKA PROJECT No.
B.R.S. 0939 (1)

DRAWN G.E.P.	DATE 12/80	SCALE 1" = 20'
CHECKED	DATE	SHEET 2 OF 5

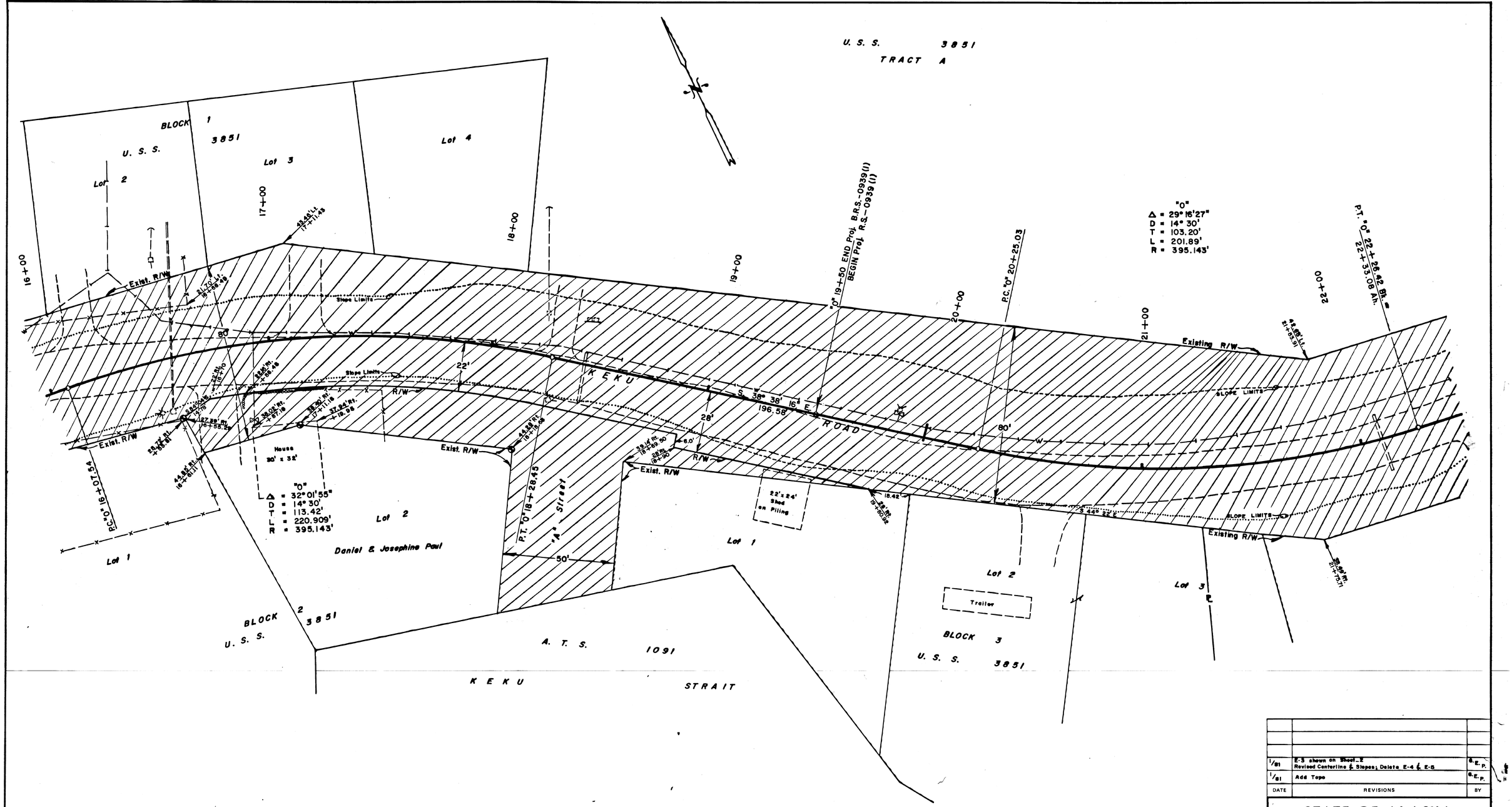

EASEMENT	OWNER	AREA
E-3	See Sheet 2	
E-4	Deleted	
E-5	Deleted	

DATE	REVISIONS	BY
1/81	E-3 shown on Sheet 2 Revised Centerline & Slopes; Delete E-4 & E-5	G.E.P.
1/81	Add Topo	G.E.P.

STATE OF ALASKA

DEPARTMENT OF TRANSPORTATION

&

PUBLIC FACILITIES

RIGHT OF WAY MAP

ALASKA PROJECT No.
B.R.S. — 0939 (1)
& R.S. — 0939 (1)

DRAWN G.E.P.	DATE 1/81	SCALE 1" = 20'
CHECKED	DATE	SHEET 3 OF 5

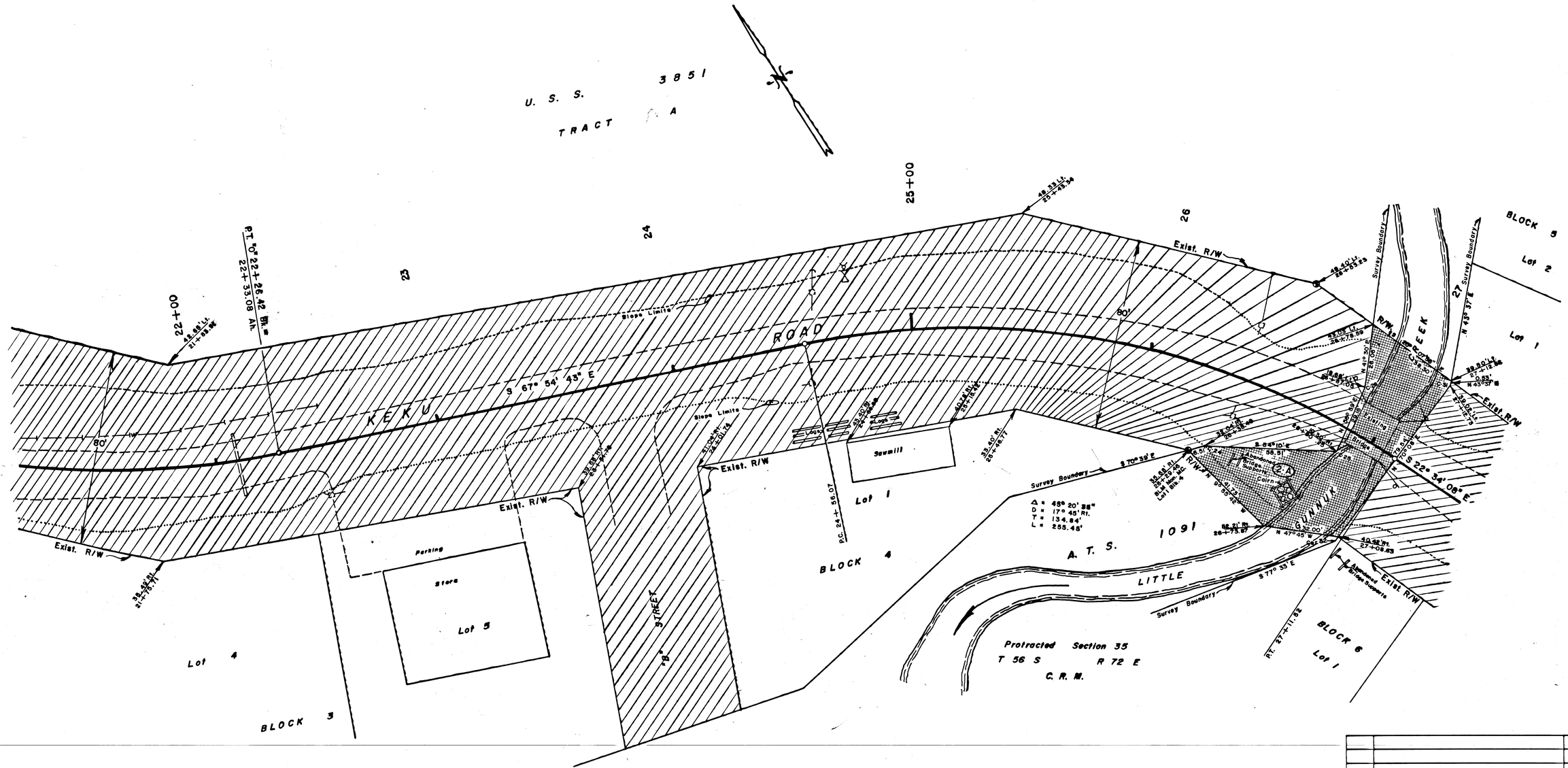

PARCEL	OWNER	AREA	REMAIN
2-A	STATE Dept. of Nat. Resources Div. of Lands, Forest & Water Management	3,192 S.F.	Large

DATE	REVISIONS	BY
1/81	Add Tape	G.E.P.

STATE OF ALASKA

DEPARTMENT OF TRANSPORTATION

&

PUBLIC FACILITIES

RIGHT OF WAY MAP

ALASKA PROJECT No.

R.S. 0939 (1)

DRAWN G. E. P.	DATE 12/80	SCALE 1" = 20'
CHECKED	DATE	SHEET 4 OF 5

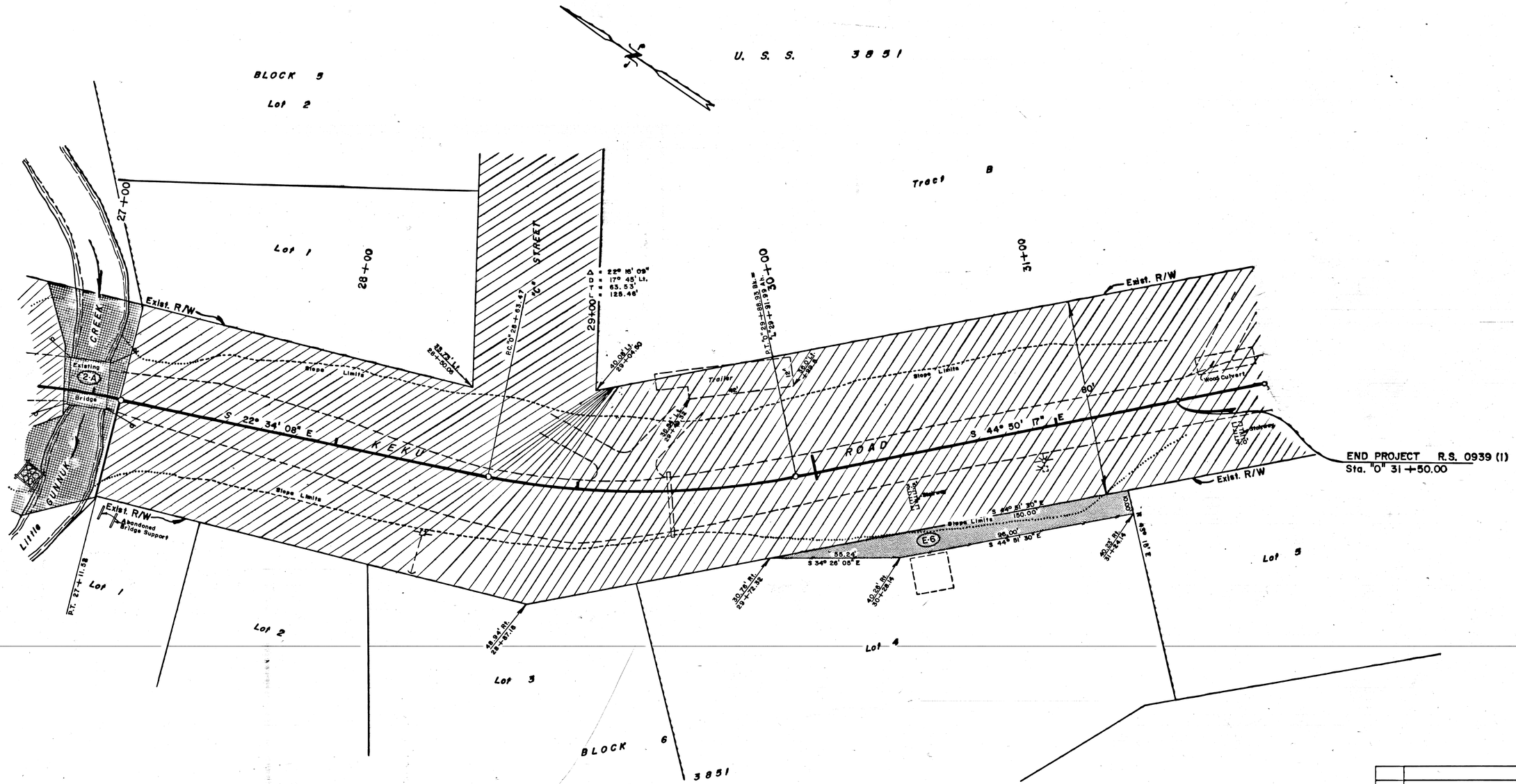

EASEMENT	OWNER	AREA
E-6	Randy Clayton Erskine & Connie Sue Erskine	1229 S.F.
PARCEL		
2-A	See Sheet 4	

DATE	REVISIONS	BY
8/81	Correct Slopes at End Project	G.E.P.
1/81	Name Change E-6, Add Topo	G.E.P.

STATE OF ALASKA

DEPARTMENT OF TRANSPORTATION

&

PUBLIC FACILITIES

RIGHT OF WAY MAP

ALASKA PROJECT No.

R.S. 0939 (1)

DRAWN G.E.P.	DATE 12/80	SCALE 1" = 20'
CHECKED	DATE	SHEET 5 OF 5