STATE OF ALASKA
DEPARTMENT OF TRANSPORTATION
&
PUBLIC FACILITIES

RIGHT OF WAY MAP
ALASKA PROJECT
X-30134
SHEEP CREEK BRIDGE

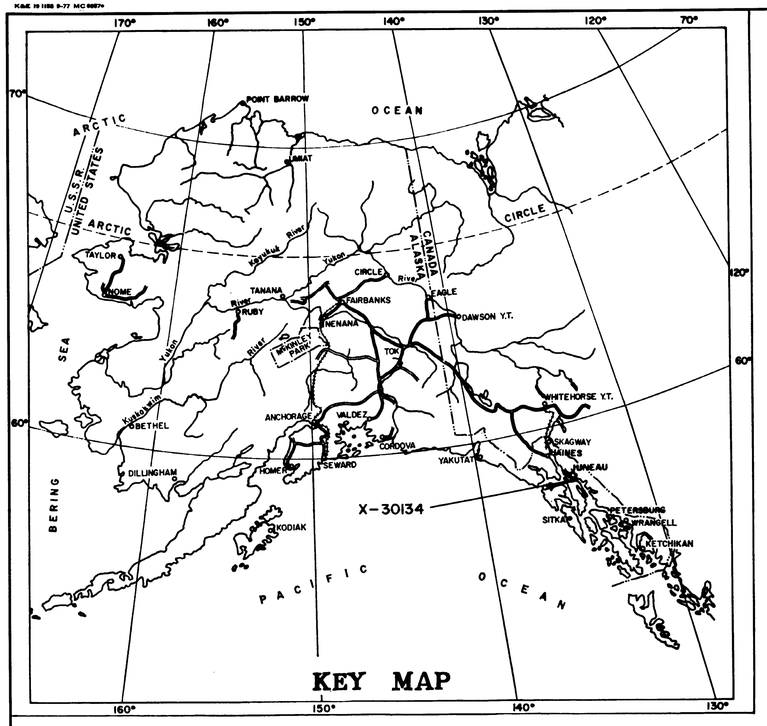

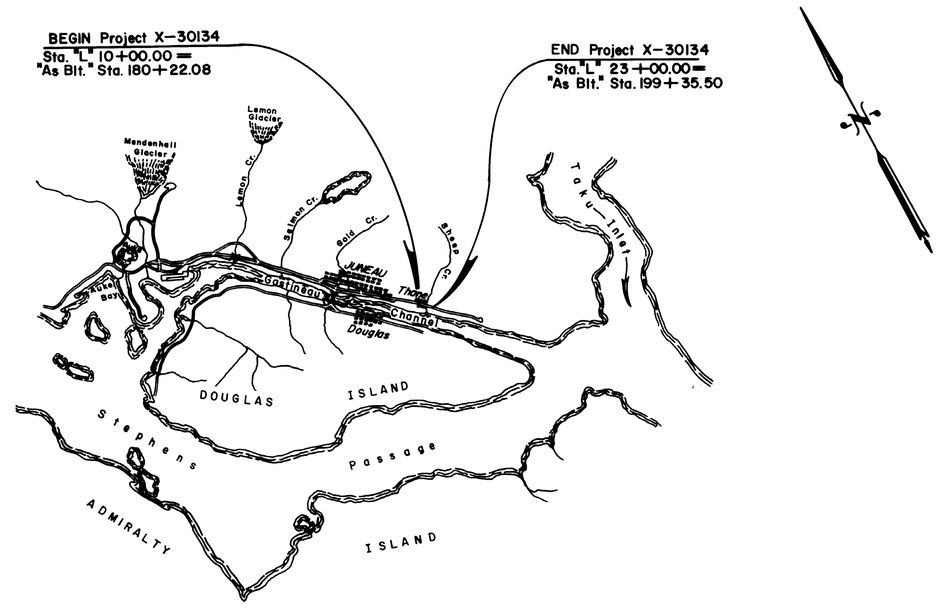

DEPARTMENT OF TRANSPORTATION
&
PUBLIC FACILITIES

APPROVED APRIL 24, 1980
Date

Charles F. Wadlock
DIRECTOR
HIGHWAY DESIGN & CONSTRUCTION

PROJECT LENGTH 0.246 **MI.**

SCALE: None

0 1/2 1 2 3 4 5

K&E 19 1183 9-77 MC 6897

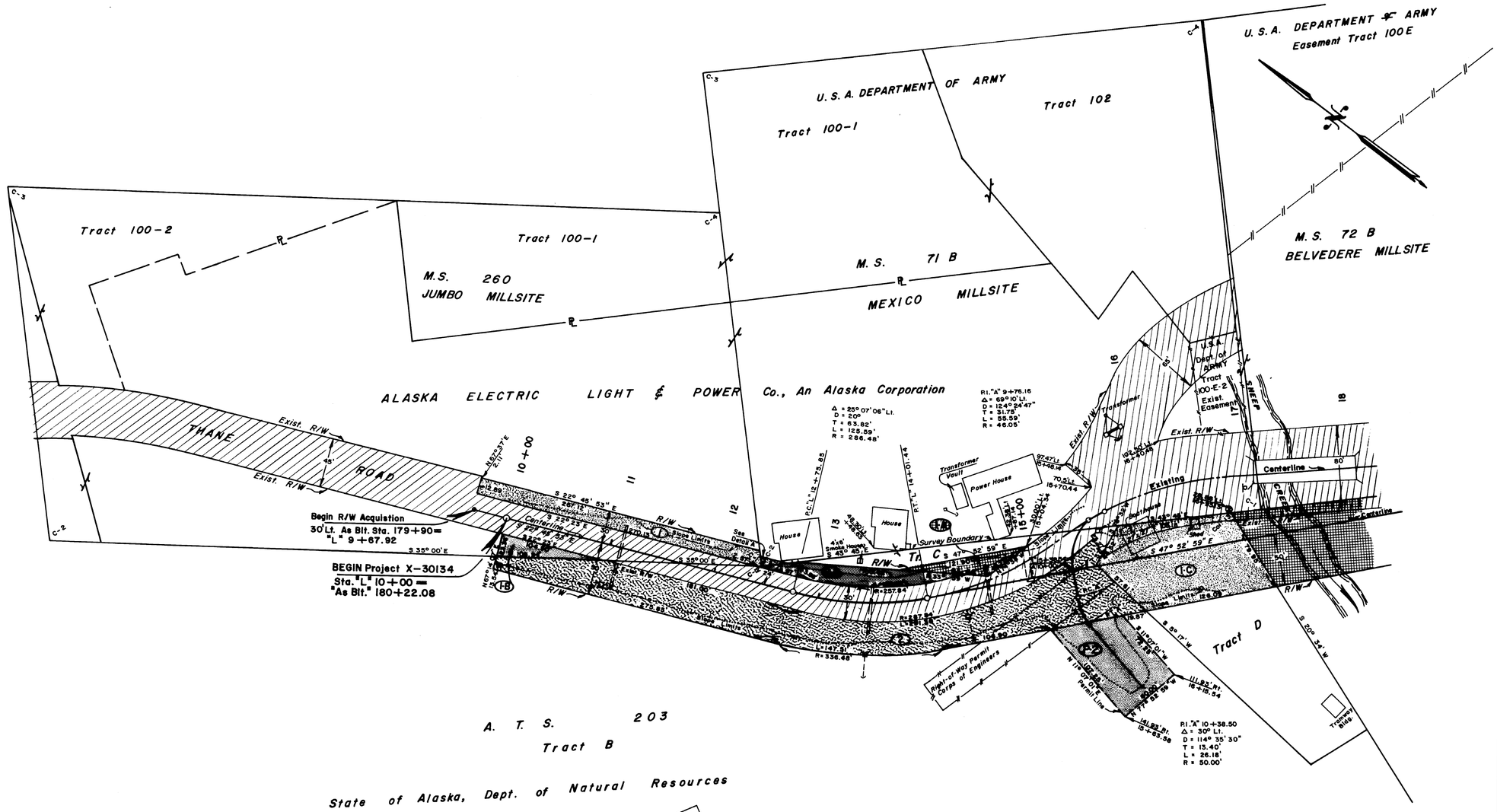

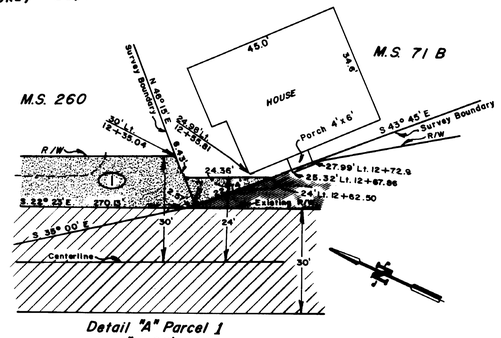

PERMIT	OWNER	AREA
P-2	Alaska Dept. of Natural Resources	1050 S.F.

PARCEL	OWNER	AREA	REMAIN
1	Alaska Elec. Light & Power Co.	0.088 Ac.	4.426 Ac.
1-A	Alaska Elec. Light & Power Co.	0.029 Ac.	"
1-B	Alaska Elec. Light & Power Co.	0.028 Ac.	0.674 Ac.
1-C	Alaska Elec. Light & Power Co.	0.234 Ac.	0.359 Ac.
2	Alaska Dept. of Natural Resources	0.597 Ac.	27.064 Ac.
2-A	Alaska Dept. of Natural Resources	0.035 Ac.	0

DATE	REVISIONS	BY
7/80	Show Tract 100-E-2 Easement	G.E.P.
5/80	Revised Parcel 2, Add Permit P-2	G.E.P.
4/80	Corrected Parcel 2 Area	G.E.P.

STATE OF ALASKA

DEPARTMENT OF TRANSPORTATION

&

PUBLIC FACILITIES

RIGHT OF WAY MAP

ALASKA PROJECT No.

X-30134

DRAWN G.E.P.	DATE 3/80	SCALE 1" = 50'
CHECKED	DATE	SHEET 2 OF 3

K&E 19 1153 9-77 MC 68574

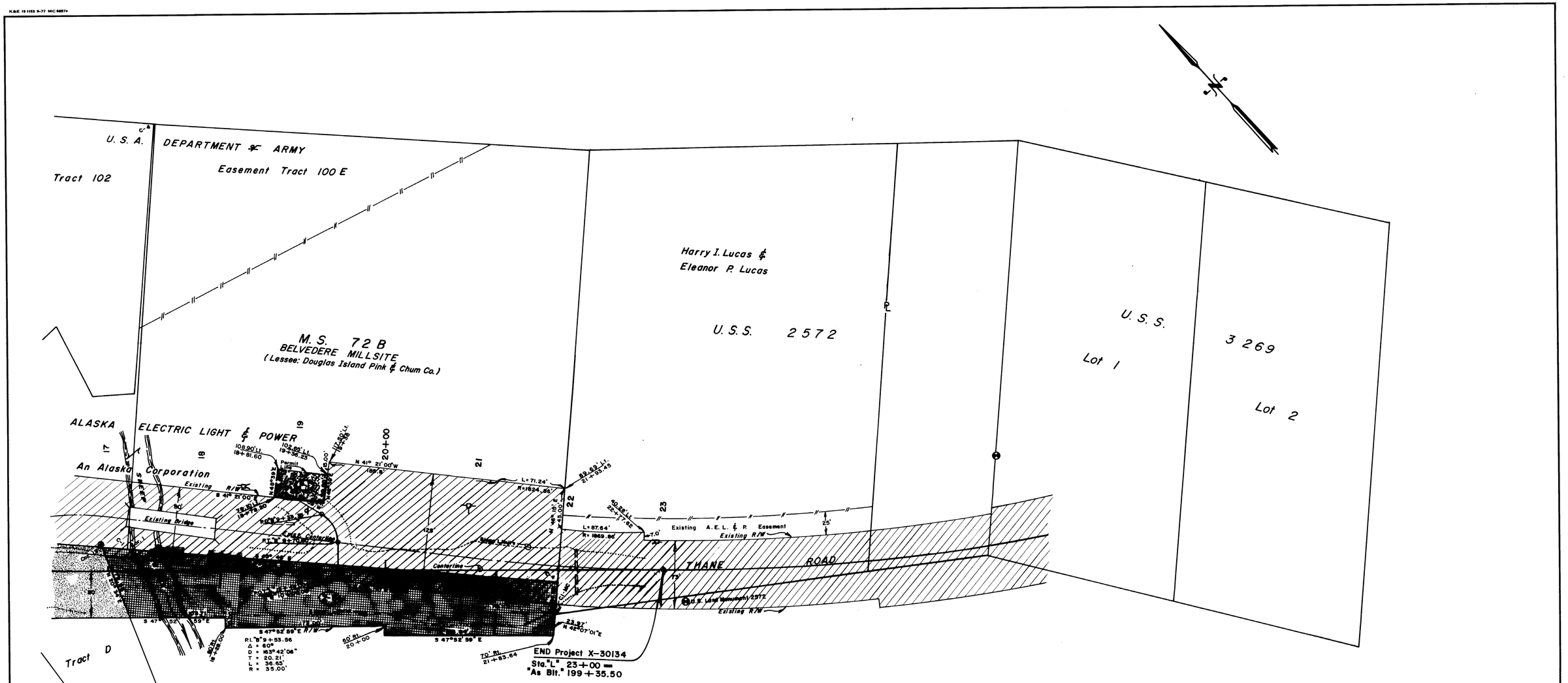

5/80	Revised Parcel 1-D to Permit Area	G.E.P.
4/80	Revised Parcel 2-B, Delete Parcel 3	G.E.P.
DATE	REVISIONS	BY

PARCEL	OWNER	AREA	REMAIN
1-D	Deleted	Ac.	Ac.
2-B	Dept. of Natural Resources	0.736 Ac.	Large
3	Deleted	Ac.	Ac.
PERMIT	OWNER	AREA	
P-1	Alaska Elec. Light & Power Co.	1650 S.F.	

STATE OF ALASKA

DEPARTMENT OF TRANSPORTATION

&

PUBLIC FACILITIES

RIGHT OF WAY MAP

ALASKA PROJECT No.

X-30134

DRAWN G.E.P.	DATE 3/80	SCALE 1" = 50'
CHECKED	DATE	SHEET 3 OF 3