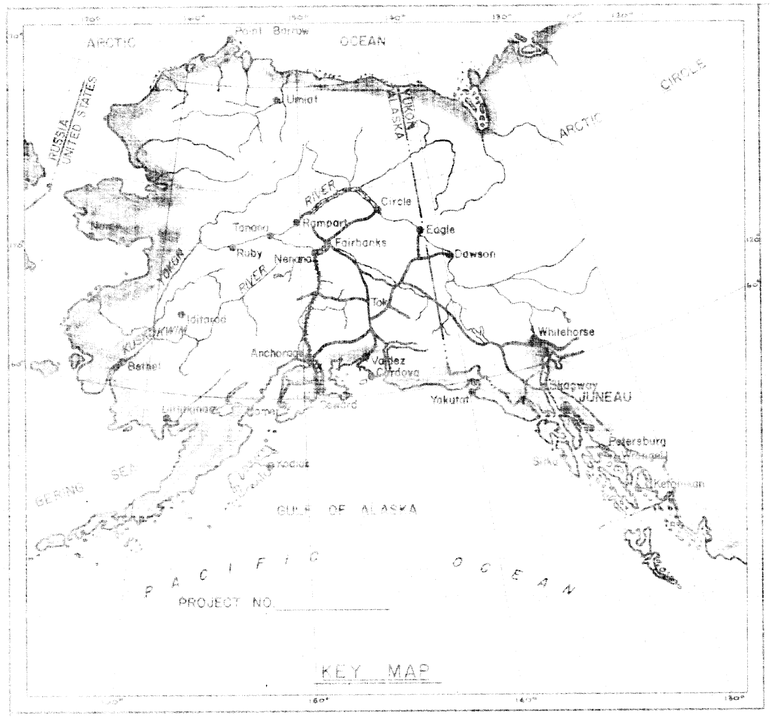

STATE OF ALASKA

DEPARTMENT OF PUBLIC WORKS

DIVISION OF HIGHWAYS

RIGHT OF WAY MAP

ALASKA PROJECT

ROUTE NO. S-970

CONTROL SECTION 096601-04

MENDENHALL PENINSULA ROAD

(FRITZ COVE)

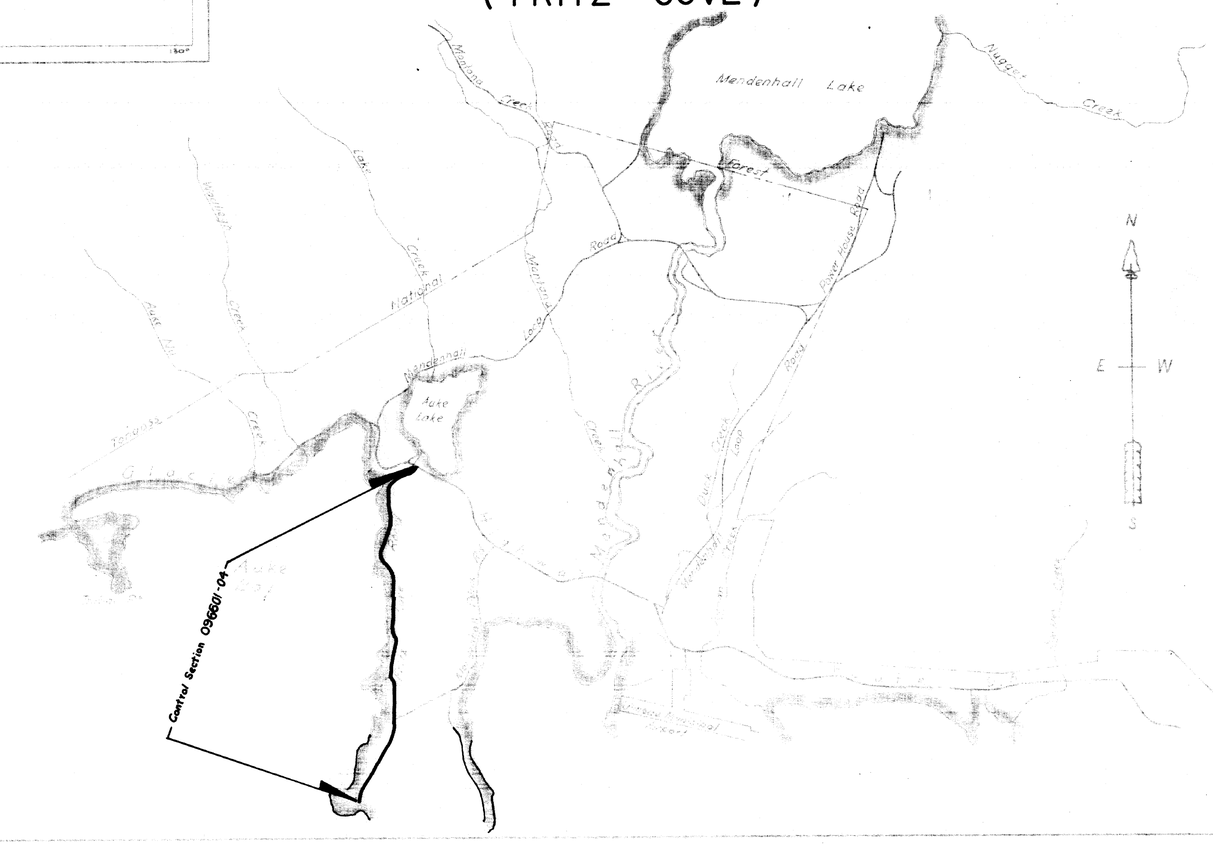

LENGTH SUMMARY

PROJECT LENGTH:
FEET _____ MILES _____

RIGHT OF WAY LENGTH:
FEET _____ MILES 2.700

DEPARTMENT OF PUBLIC WORKS
DIVISION OF HIGHWAYS

APPROVED _____, 19__
DATE

T. D. SHERARD
DIRECTOR OF HIGHWAYS
AND CHIEF ENGINEER

DEPARTMENT OF COMMERCE
BUREAU OF PUBLIC ROADS

APPROVED _____, 19__
DATE

REGIONAL ENGINEER
REGION TEN

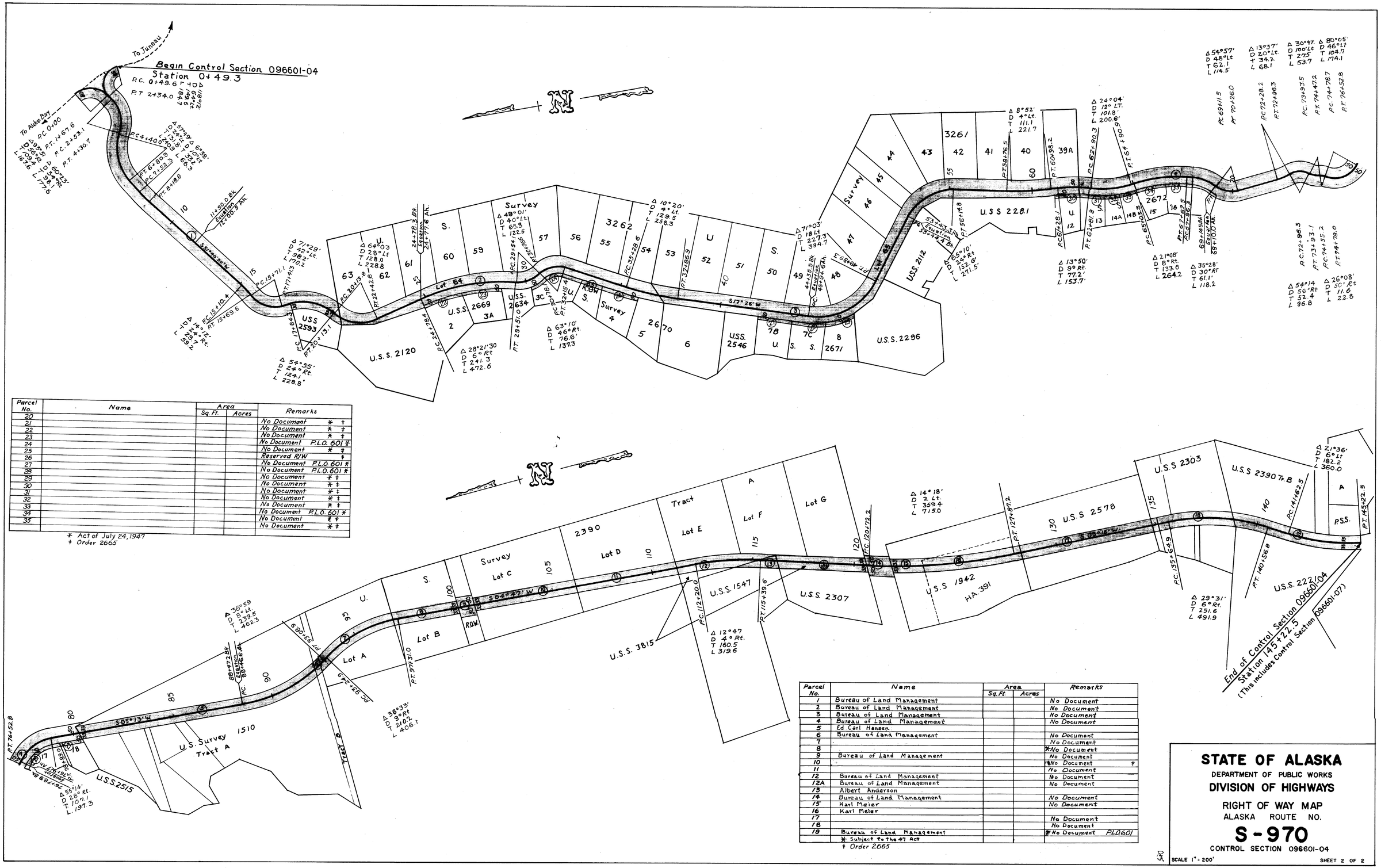

Parcel No.	Name	Area Sq. Ft.	Area Acres	Remarks
20				No Document * ‡
21				No Document * ‡
22				No Document * ‡
23				No Document P.L.O. 601 *
24				No Document * ‡
25				Reserved R/W ‡
26				No Document P.L.O. 601 *
27				No Document P.L.O. 601 *
28				No Document * ‡
29				No Document * ‡
30				No Document * ‡
31				No Document * ‡
32				No Document * ‡
33				No Document P.L.O. 601 *
34				No Document * ‡
35				No Document * ‡

* Act of July 24, 1947
‡ Order 2665

Parcel No.	Name	Area Sq. Ft.	Area Acres	Remarks
1	Bureau of Land Management			No Document
2	Bureau of Land Management			No Document
3	Bureau of Land Management			No Document
4	Bureau of Land Management			No Document
5	Ed Carl Hansen			
6	Bureau of Land Management			No Document
7				No Document
8				* No Document
9	Bureau of Land Management			No Document
10				* No Document ‡
11				No Document
12	Bureau of Land Management			No Document
12A	Bureau of Land Management			No Document
13	Albert Anderson			
14	Bureau of Land Management			No Document
15	Karl Meier			No Document
16	Karl Meier			
17				No Document
18				No Document
19	Bureau of Land Management			* No Document PLO601

* Subject to the 47 Act
‡ Order 2665

STATE OF ALASKA
DEPARTMENT OF PUBLIC WORKS
DIVISION OF HIGHWAYS
RIGHT OF WAY MAP
ALASKA ROUTE NO.
S-970
CONTROL SECTION 096601-04

SCALE 1" = 200'

SHEET 2 OF 2