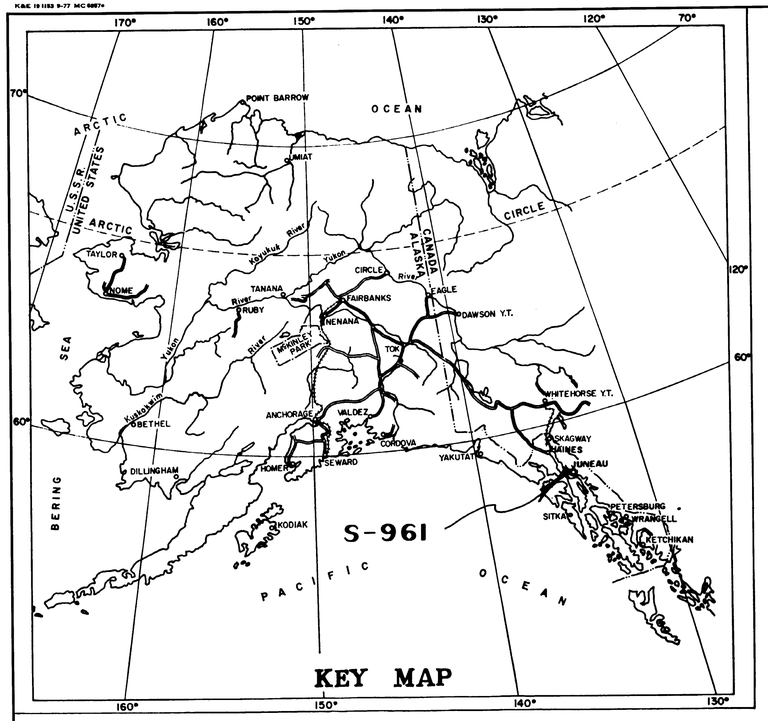

STATE OF ALASKA
DEPARTMENT OF TRANSPORTATION
&
PUBLIC FACILITIES

RIGHT OF WAY MAP
ALASKA PROJECT
S—961
ECHO COVE BOAT LAUNCHING FACILITY
and ACCESS ROAD

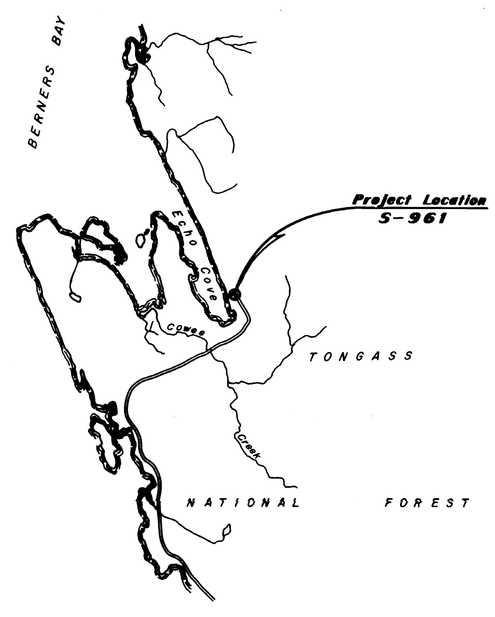

SCALE: 1" = 1 Mile

0 1/2 1 2 3 4 5

DEPARTMENT OF TRANSPORTATION
&
PUBLIC FACILITIES

APPROVED 11/7/77, 19_____
Date

ADMINISTRATIVE DIRECTOR
Division of Land, Leasing, Right of Way,
& Fleet Equipment

DEPARTMENT OF TRANSPORTATION

FEDERAL HIGHWAY ADMINISTRATION

APPROVED_____, 19_____
Date

DIVISION ADMINISTRATOR

Exhibit "A" Page 1

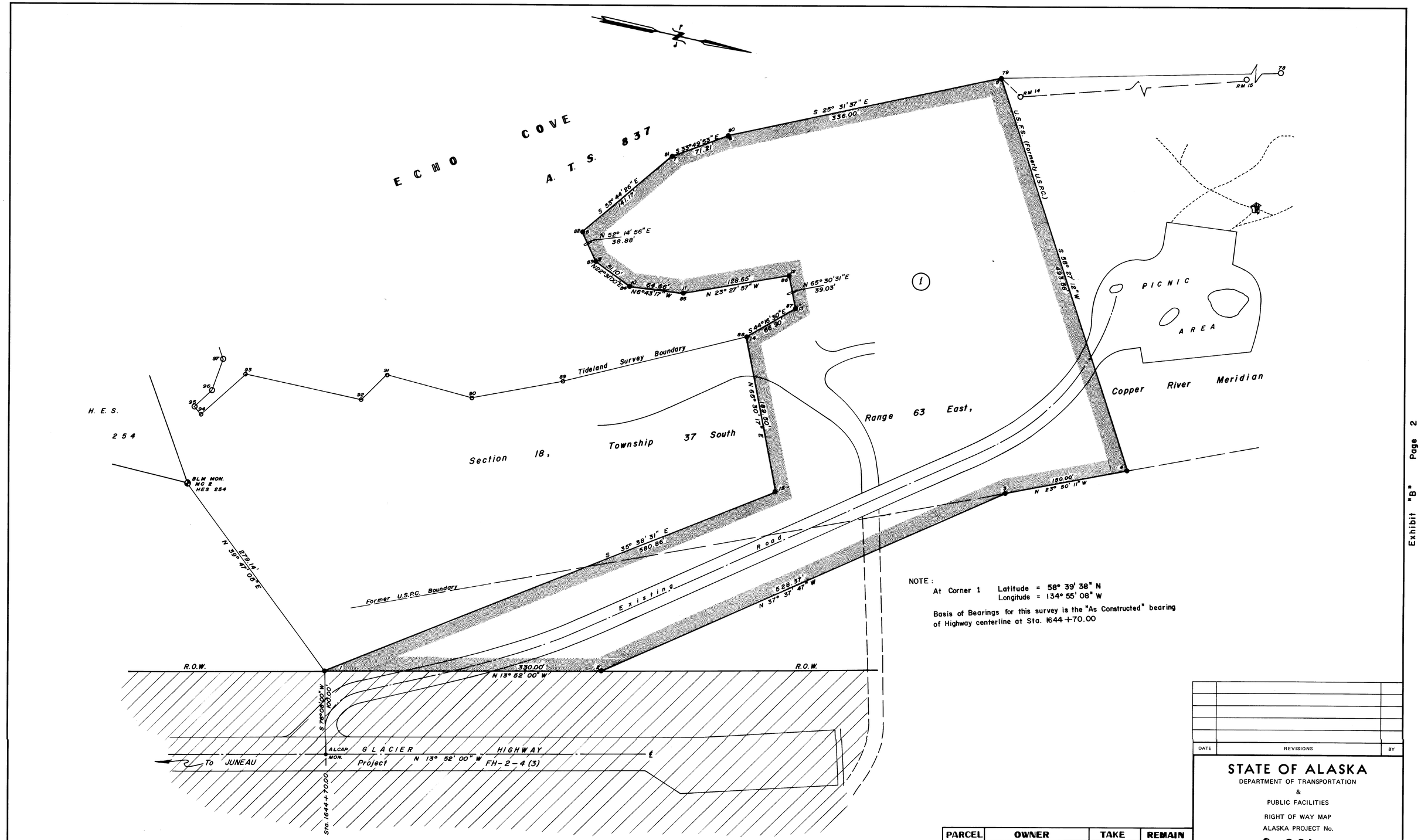

NOTE:
At Corner 1 Latitude = 58° 39' 38" N
Longitude = 134° 55' 08" W

Basis of Bearings for this survey is the "As Constructed" bearing of Highway centerline at Sta. 1644+70.00

PARCEL	OWNER	TAKE	REMAIN
1	U.S. Forest Service	6.08 Acres	Large

DATE	REVISIONS	BY

STATE OF ALASKA
DEPARTMENT OF TRANSPORTATION
&
PUBLIC FACILITIES
RIGHT OF WAY MAP
ALASKA PROJECT No.
S-961

DRAWN G. E. P.	DATE 10/28/77	SCALE 1" = 50'
CHECKED A. S.	DATE 10/28/77	SHEET 1 OF 1

Exhibit "B" Page 2