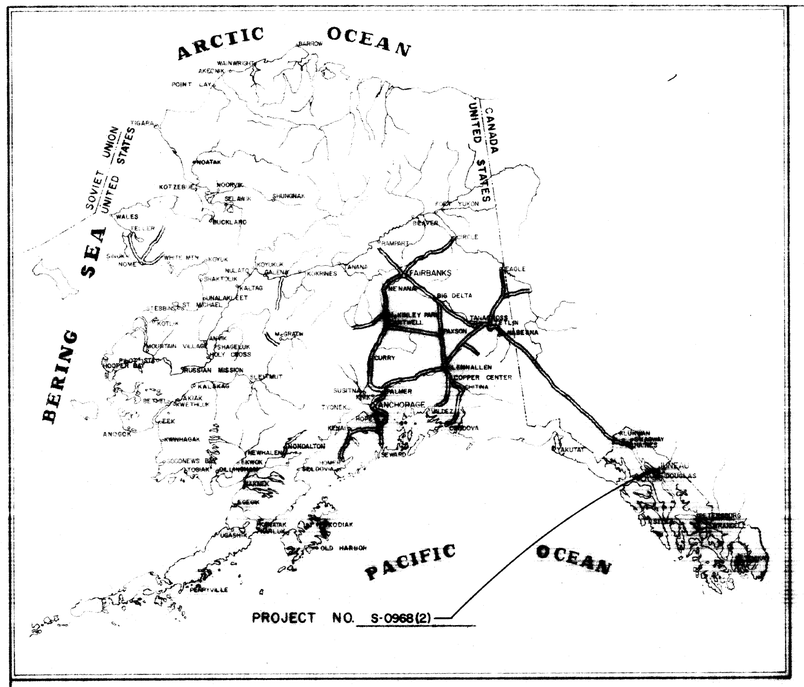

STATE OF ALASKA
DEPARTMENT OF HIGHWAYS

RIGHT OF WAY MAP
ALASKA PROJECT
S-0968(2)
GLACIER SPUR

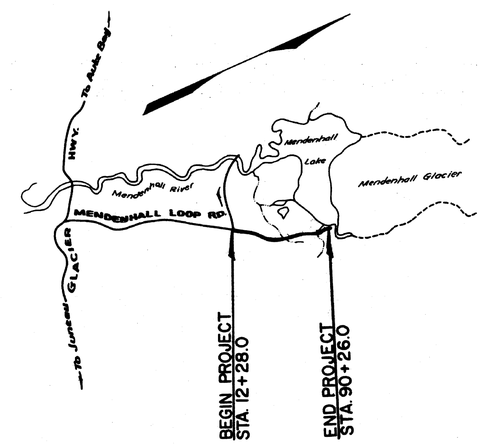

DEPARTMENT OF HIGHWAYS

APPROVED June 11, 1962
DATE

Robert E. Shaw

Acting COMMISSIONER

DEPARTMENT OF COMMERCE
BUREAU OF PUBLIC ROADS

APPROVED _____, 19__
DATE

REGIONAL ENGINEER
REGION TEN

PROJECT LENGTH 1.48 MI.

SCALE 1"=6000'

6 3 0 6 12 18 24,000'

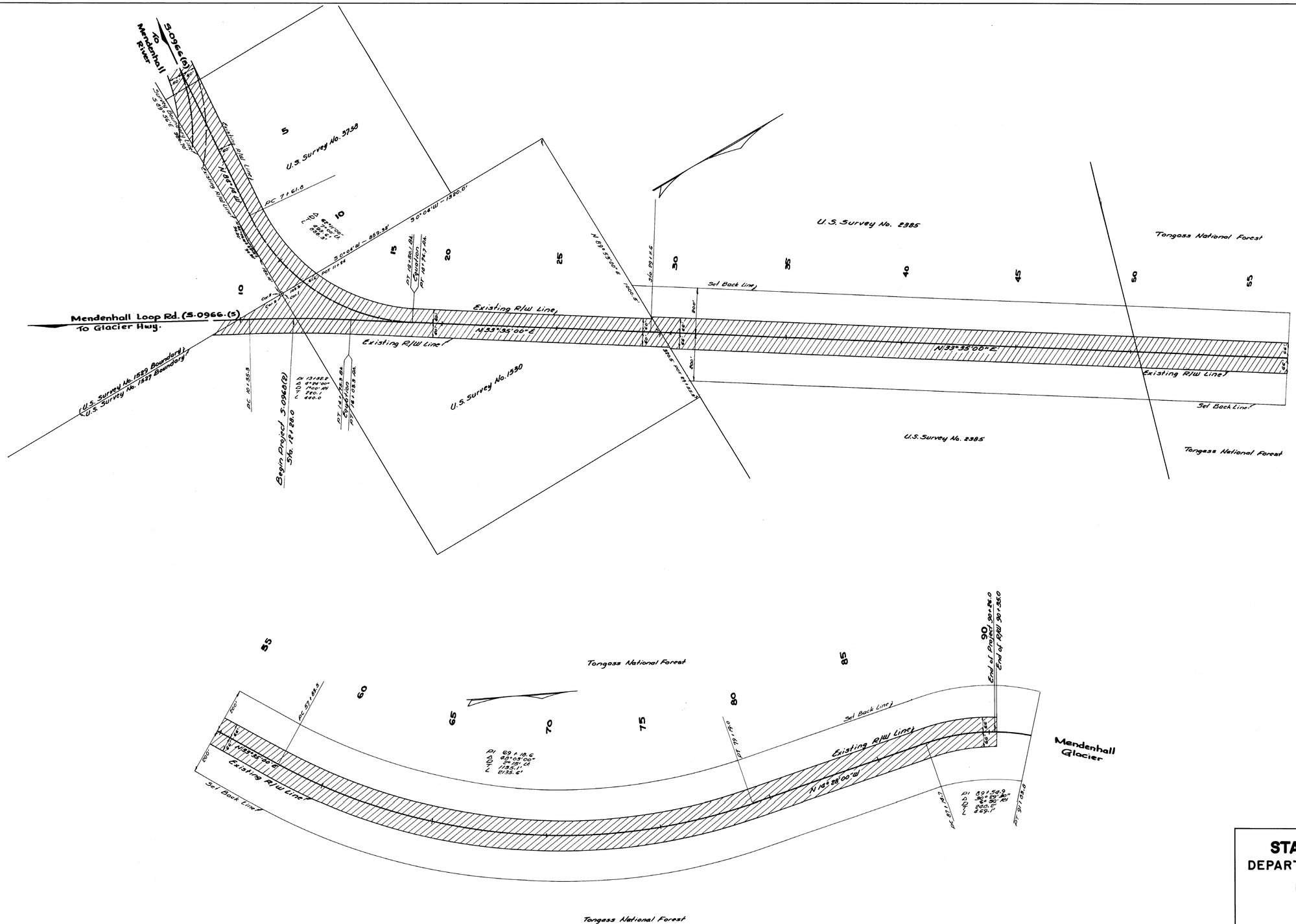

Note Book	Traced	Description	Checked	Finaled	Route No.
	AS				

STATE OF ALASKA
DEPARTMENT OF HIGHWAYS

RIGHT OF WAY MAP

ALASKA PROJECT NO.

S-0968 (2)

SCALE 1" = 200'

SHEET 1 of 1