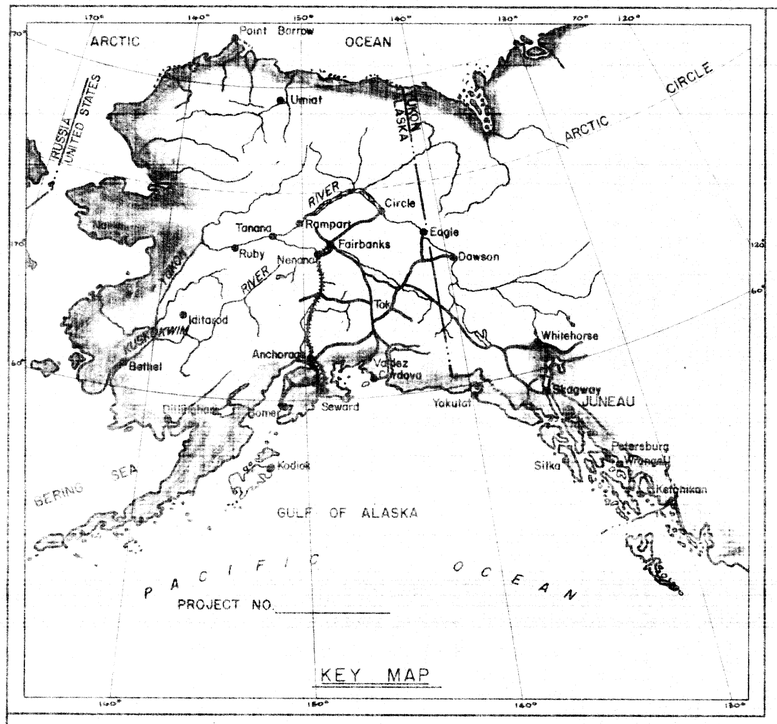


# STATE OF ALASKA

## DEPARTMENT OF PUBLIC WORKS

## DIVISION OF HIGHWAYS

## RIGHT OF WAY MAP

## ALASKA PROJECT

# ROUTE NO. S-0968

## CONTROL SECTION 096601-02

## MENDENHALL LOOP TO GLACIER POWER HOUSE ROAD

LENGTH SUMMARY

PROJECT LENGTH
FEET _____ MILES _____

RIGHT OF WAY LENGTH
FEET _____ MILES 1.657

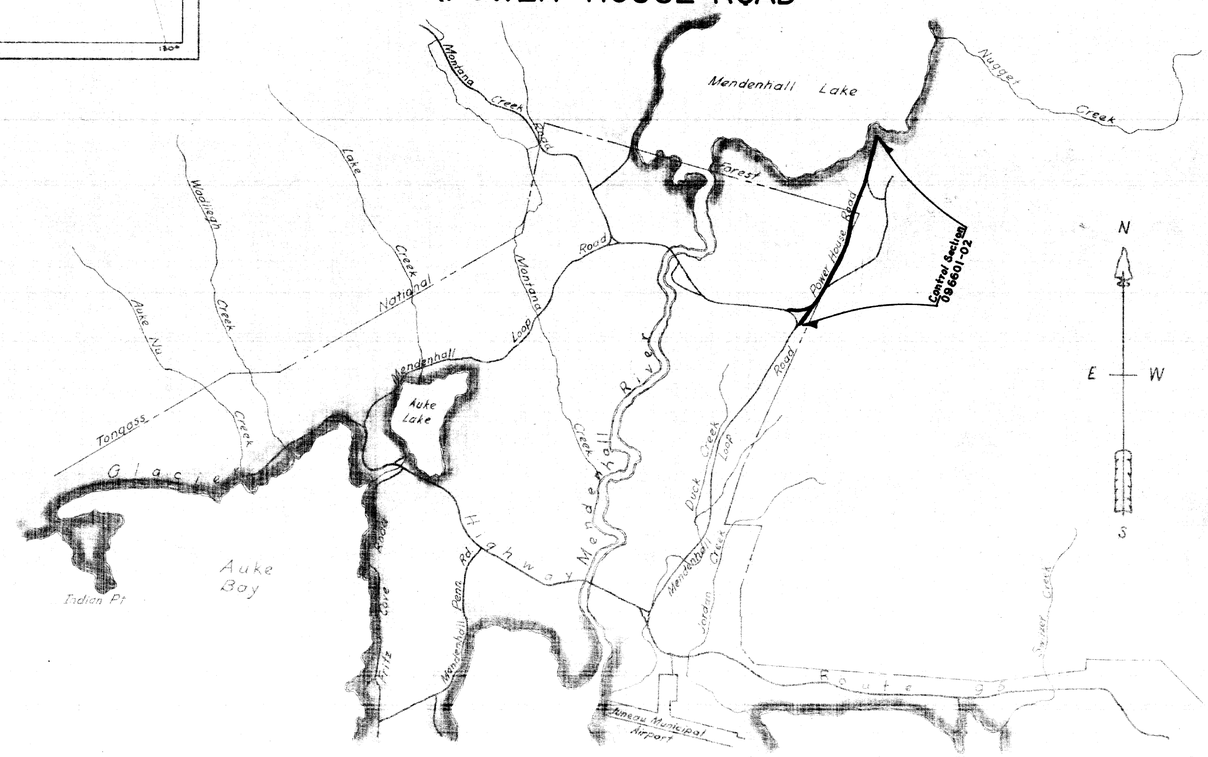


DEPARTMENT OF PUBLIC WORKS
DIVISION OF HIGHWAYS

APPROVED _____ 19__
DATE

T. D. SHERARD
DIRECTOR OF HIGHWAYS
AND CHIEF ENGINEER

DEPARTMENT OF COMMERCE
BUREAU OF PUBLIC ROADS

APPROVED _____ 19__
DATE

REGIONAL ENGINEER
REGION TEN

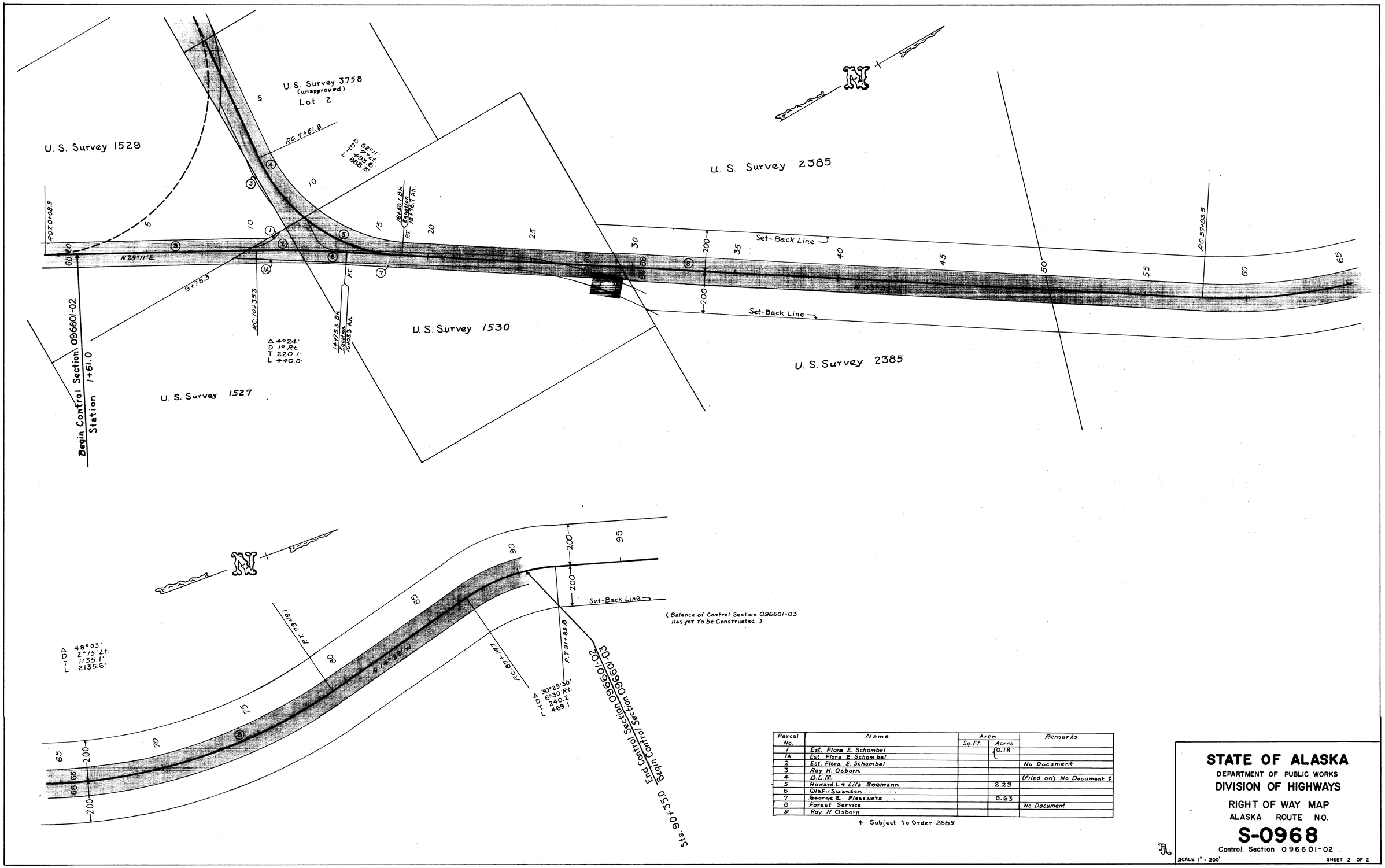


| Parcel No. | Name | Area Sq. Ft. | Area Acres | Remarks |
|---|---|---|---|---|
| 1 | Est. Flora E. Schombel | | 0.18 | |
| 1A | Est. Flora E. Schombel | | | |
| 2 | Est. Flora E. Schombel | | | No Document |
| 3 | Roy H. Osborn | | | |
| 4 | B.L.M. | | | (Filed on) No Document ‡ |
| 5 | Howard L. & Lila Soemann | | 2.23 | |
| 6 | Olaf. Swanson | | | |
| 7 | George E. Pleasants | | 0.63 | |
| 8 | Forest Service | | | No Document |
| 9 | Roy H. Osborn | | | |

‡ Subject to Order 2665

**STATE OF ALASKA**
DEPARTMENT OF PUBLIC WORKS
**DIVISION OF HIGHWAYS**

RIGHT OF WAY MAP
ALASKA ROUTE NO.
**S-0968**
Control Section 096601-02

SCALE 1" = 200'

SHEET 2 OF 2