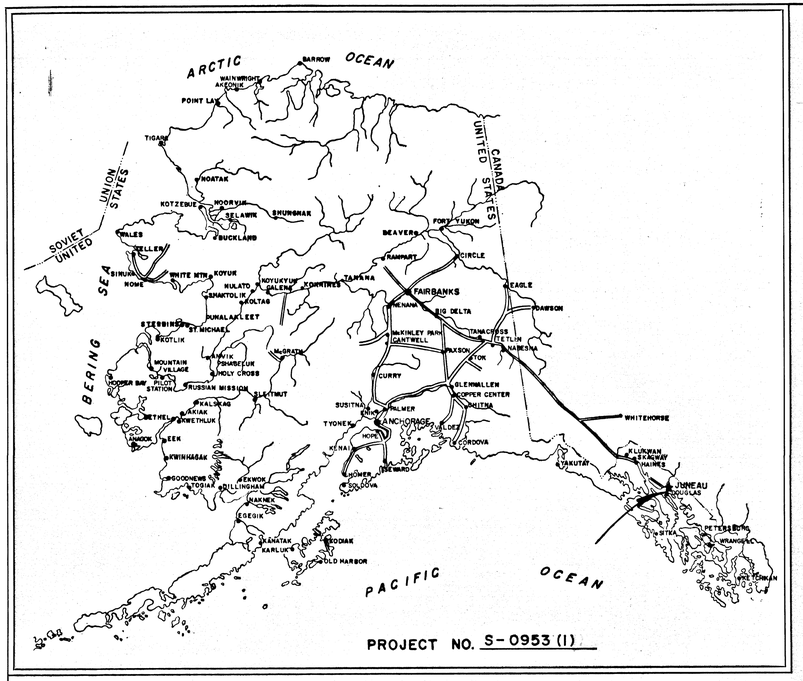

PROJECT NO. S-0953 (1)

STATE OF ALASKA

DEPARTMENT OF HIGHWAYS

RIGHT OF WAY MAP

ALASKA PROJECT

S-0953 (1)

FISH CREEK ROAD

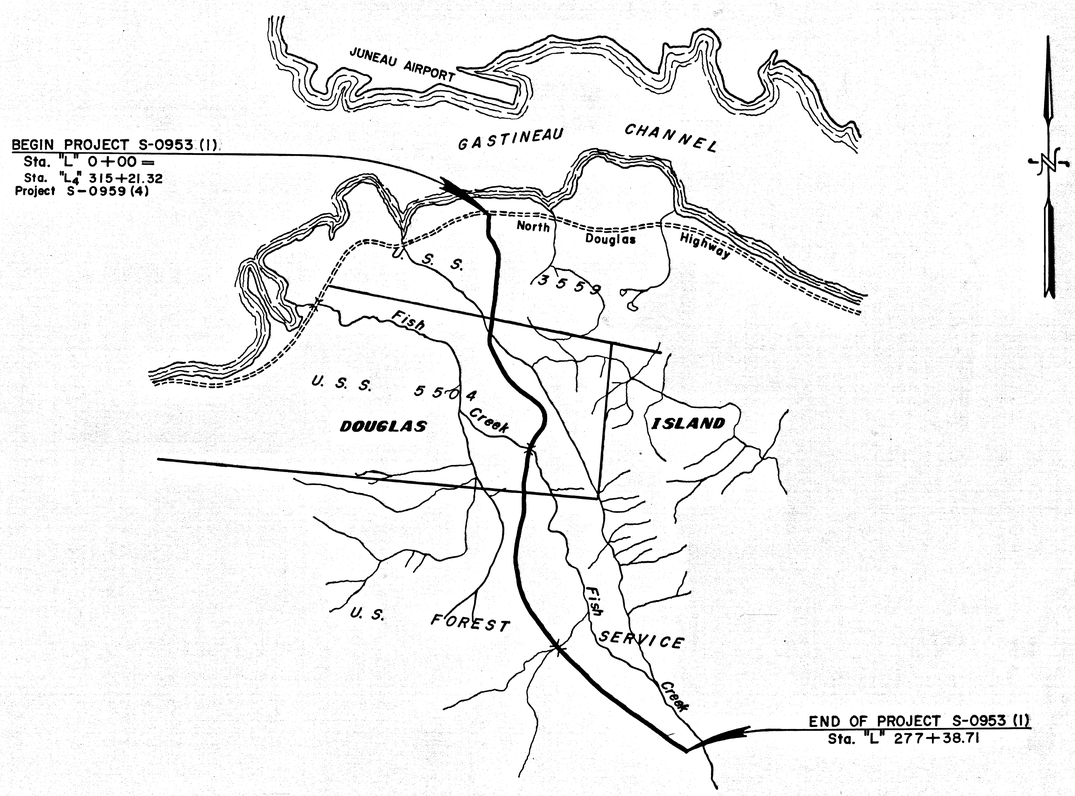

BEGIN PROJECT S-0953 (1)
Sta. "L" 0+00 =
Sta. "L4" 315+21.32
Project S-0959 (4)

END OF PROJECT S-0953 (1)
Sta. "L" 277+38.71

PROJECT LENGTH 5.190 MI.

SCALE: 1" = 100'

100' 200' 300' 400' 500'

DEPARTMENT OF HIGHWAYS

APPROVED 6/19/73, 19__
Date

B. H. Campbell
COMMISSIONER

DEPARTMENT OF COMMERCE
BUREAU OF PUBLIC ROADS

APPROVED _____, 19__
Date

REGIONAL ENGINEER
REGION TEN

NORTHERN TRADING ASSOC. 126143

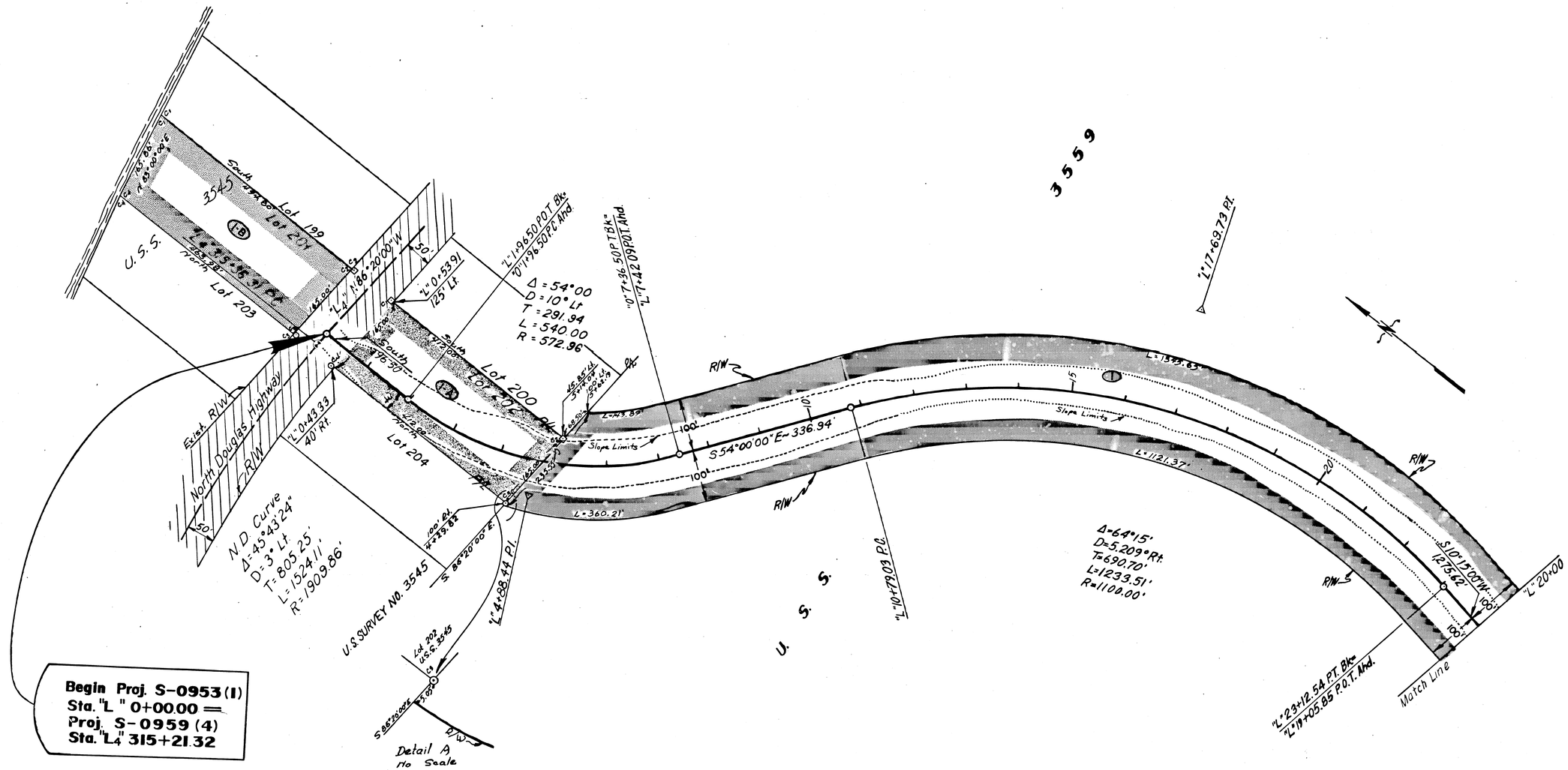

PARCEL	OWNER	TAKE	REMAIN
1-B	A. D. L.	1.620 Ac.	0
1-A	A. D. L.	1.560 Ac.	0
1	A. D. L.	16.084 Ac.	Large

DATE	REVISIONS	BY

STATE OF ALASKA

DEPARTMENT OF HIGHWAYS

RIGHT OF WAY MAP

ALASKA PROJECT NO

S-0953 (1)

DRAWN G.E.P.	DATE 4/73	SCALE 1" = 100'
CHECKED	DATE	SHEET 1 OF 10

NORTHERN TRADING ASSOC. 126M3

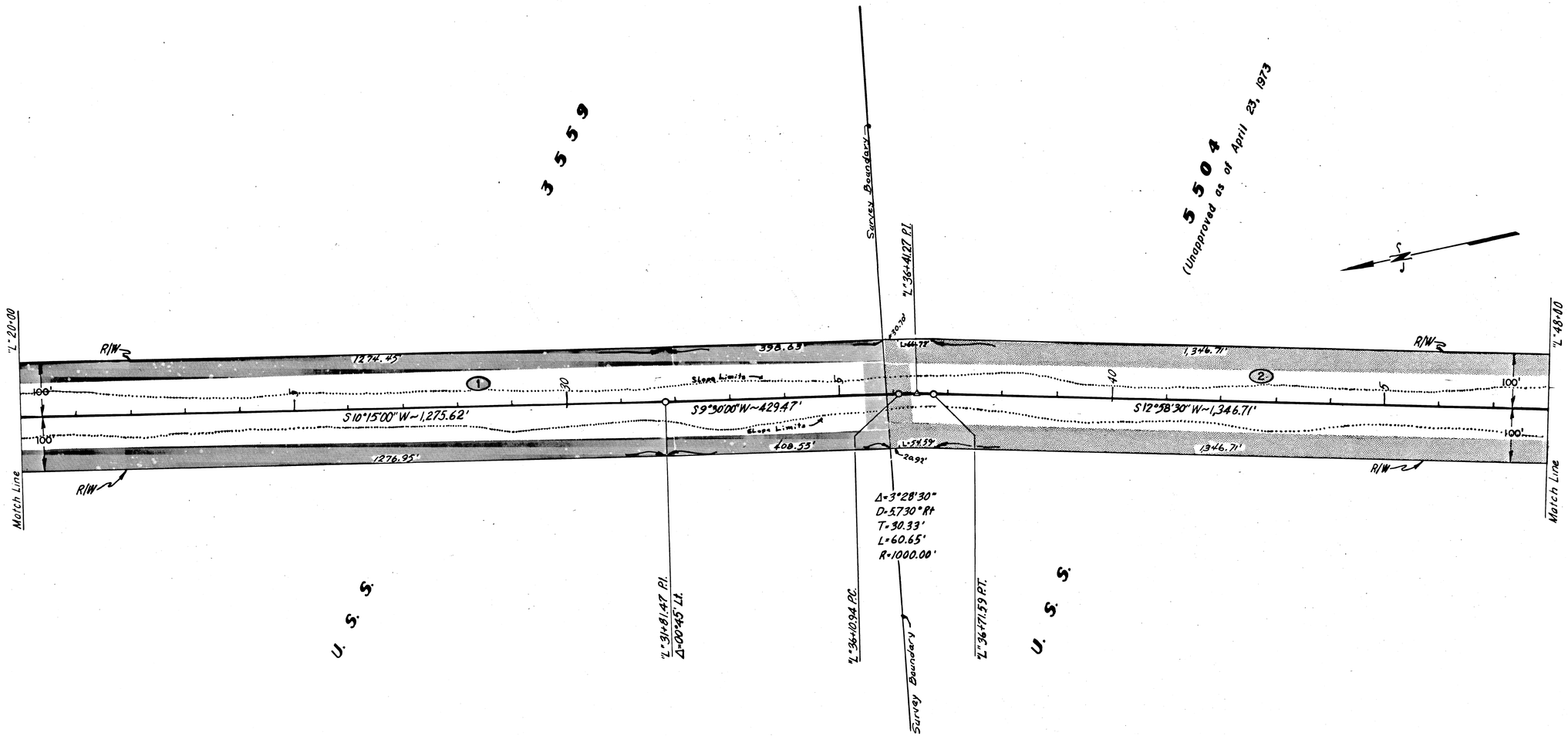

PARCEL	OWNER	TAKE	REMAIN
1	A. D. L.	16.084 Ac.	Large
2	A. D. L.	20.954 Ac.	Large

DATE	REVISIONS	BY
5/73	Parcel 2 Ownership Change	G.E.P.

STATE OF ALASKA
DEPARTMENT OF HIGHWAYS
RIGHT OF WAY MAP
ALASKA PROJECT NO.
S-0953 (1)

DRAWN G.E.P.	DATE 4/73	SCALE 1" = 100'
CHECKED	DATE	SHEET 2 OF 10

NORTHERN TRADING ASSOC. 126M3

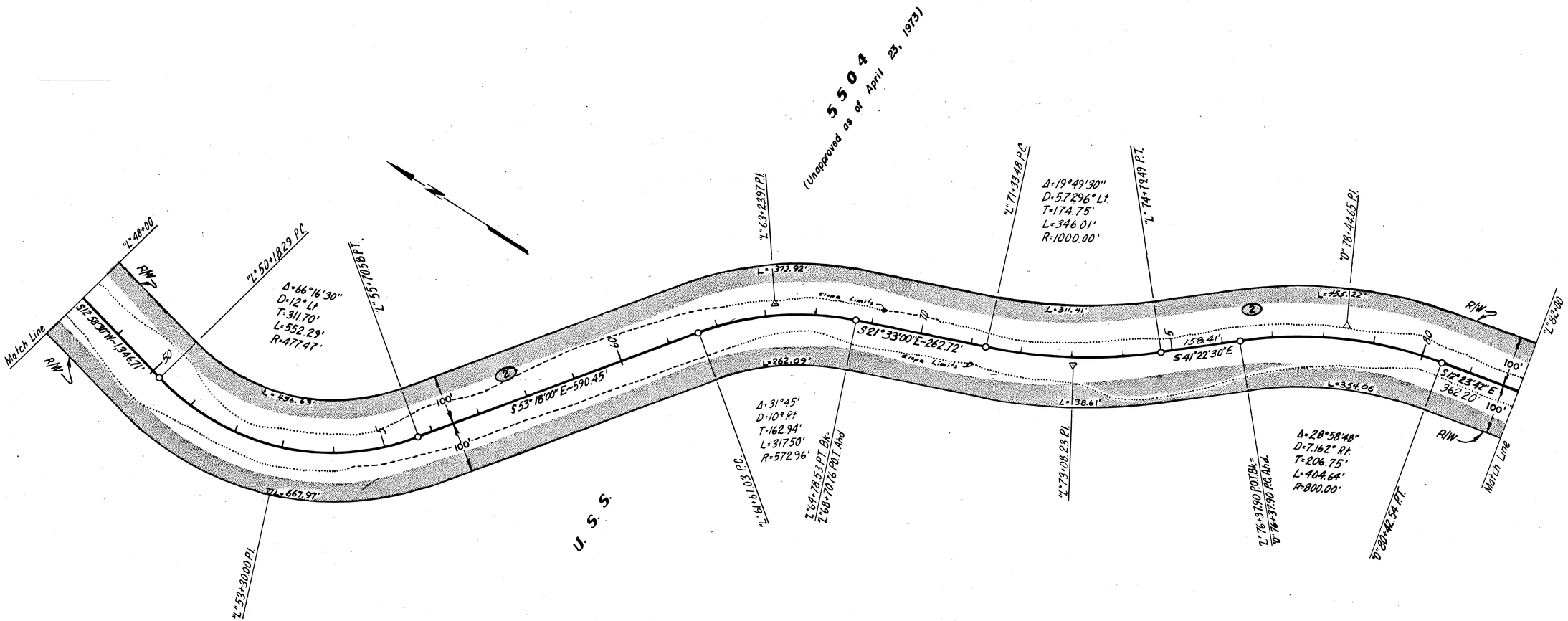

PARCEL	OWNER	TAKE	REMAIN
2	A.D.L.	20.954 Ac.	Large

DATE	REVISIONS	BY
5/73	Parcel 2. Ownership Change	G.E.P.

STATE OF ALASKA
DEPARTMENT OF HIGHWAYS
RIGHT OF WAY MAP
ALASKA PROJECT NO.
S-0953 (1)

DRAWN G.E.P.	DATE 4/73	SCALE 1" = 100'
CHECKED	DATE	SHEET 3 OF 10

NORTHERN TRADING ASSOC. 12M43

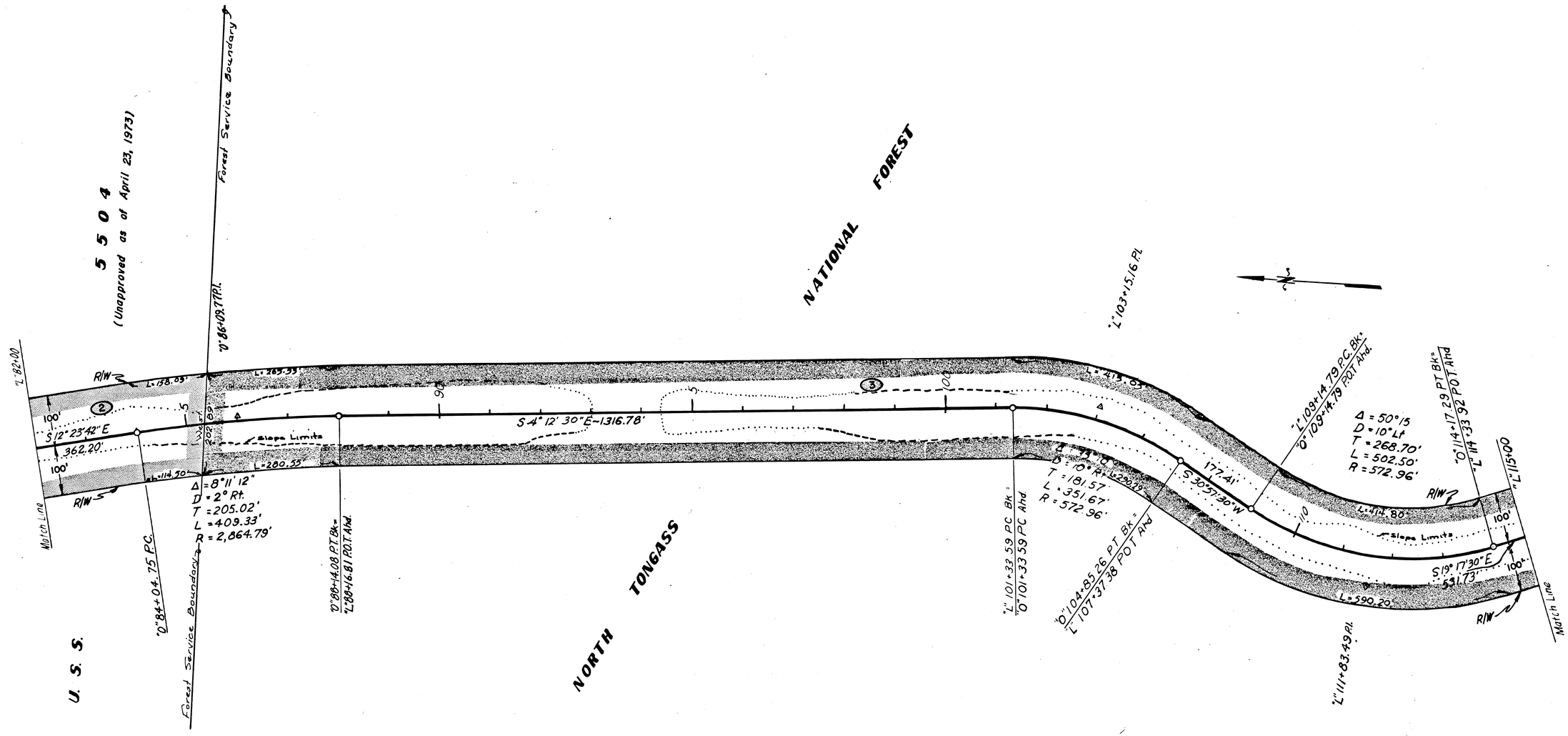

PARCEL	OWNER	TAKE	REMAIN
2	A. D. L.	20.954 Ac.	Large
3	U.S. Forest Service	86.554 Ac.	Large

DATE	REVISIONS	BY
5/73	Parcel 2 Ownership Change	G.E.P.

STATE OF ALASKA
DEPARTMENT OF HIGHWAYS
RIGHT OF WAY MAP
ALASKA PROJECT NO.
S-0953 (1)

DRAWN G.E.P.	DATE 4/73	SCALE 1" = 100'
CHECKED	DATE	SHEET 4 OF 10

NORTHERN TRADING ASSOC. 12MM3

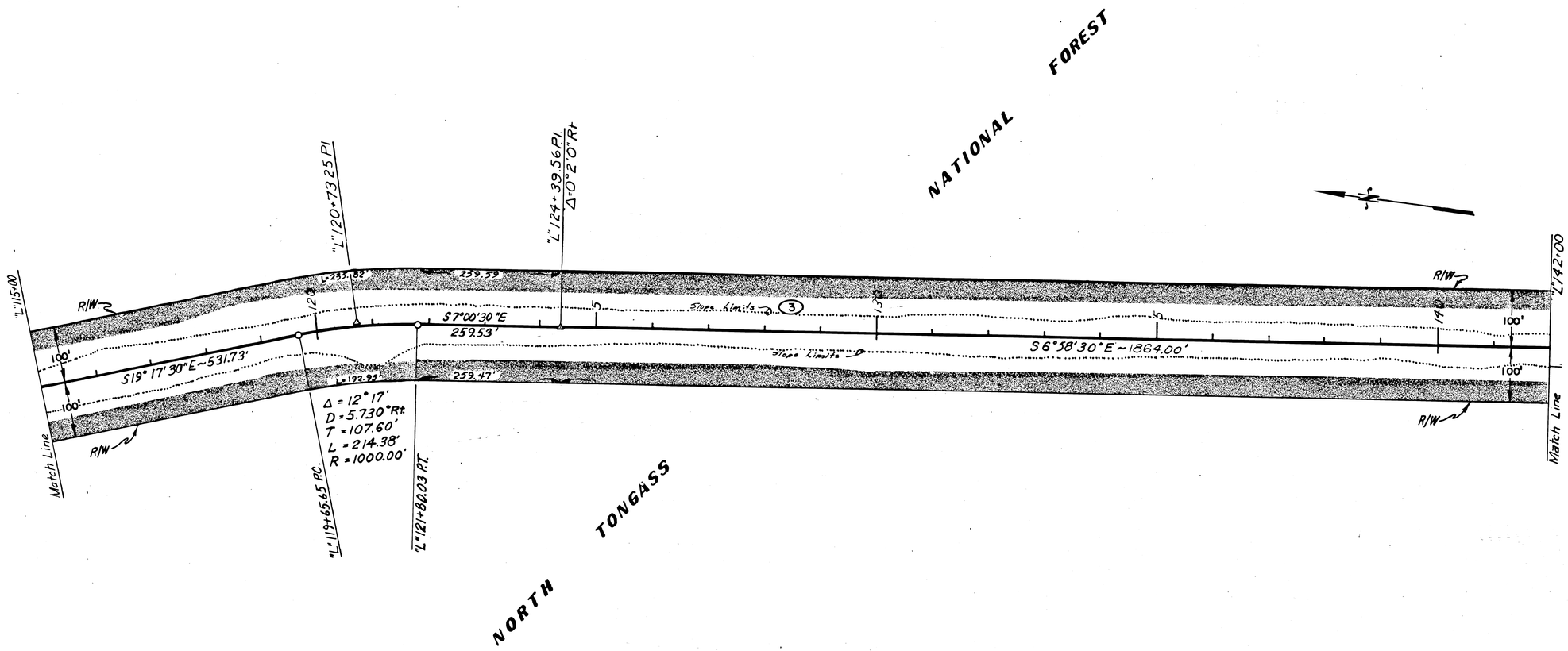

PARCEL	OWNER	TAKE	REMAIN
3	U.S. Forest Service	86.554 Ac.	Large

DATE	REVISIONS	BY

STATE OF ALASKA
DEPARTMENT OF HIGHWAYS
RIGHT OF WAY MAP
ALASKA PROJECT NO.
S-0953 (1)

DRAWN G.E.P.	DATE 4/73	SCALE 1" = 100'
CHECKED	DATE	SHEET 5 OF 10

NORTHERN TRADING ASSOC. 12640

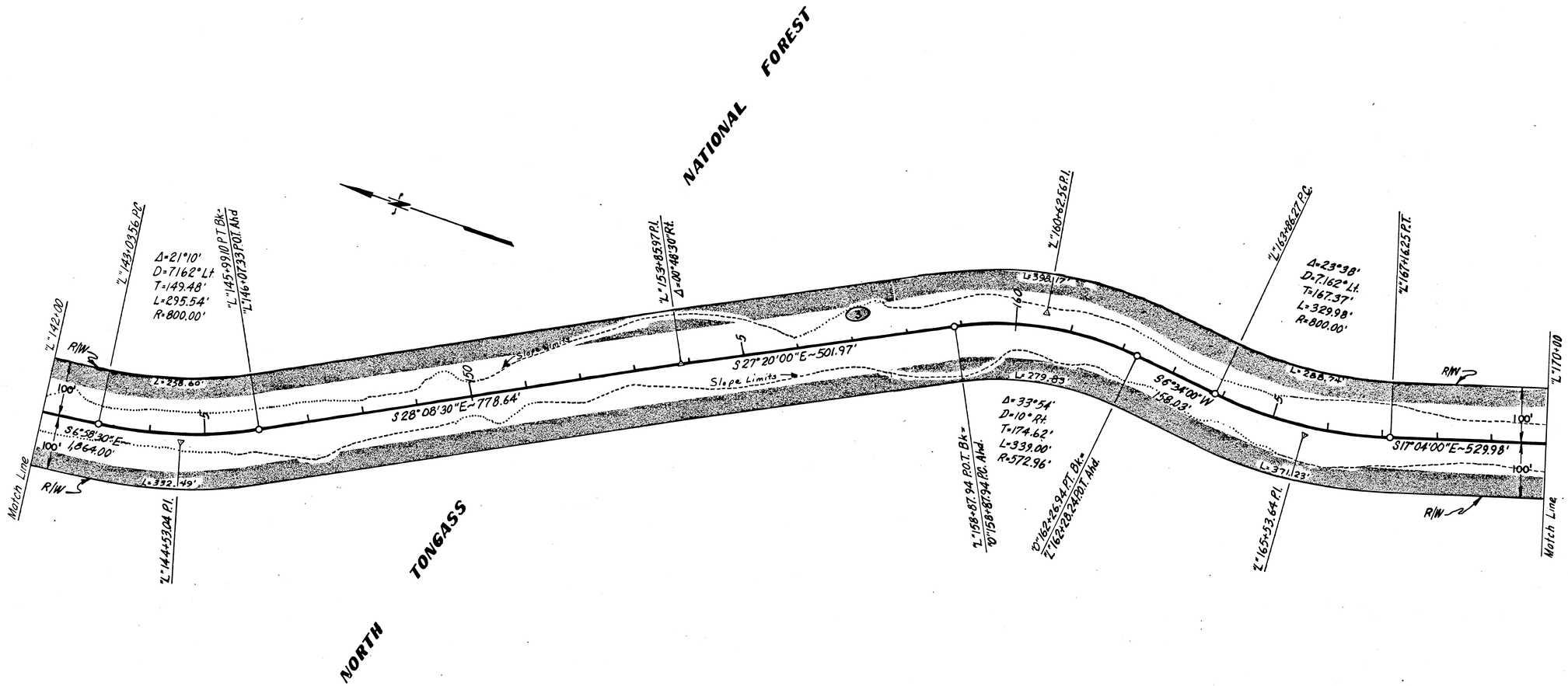

PARCEL	OWNER	TAKE	REMAIN
3	U.S. Forest Service	86.554 Ac.	Large

DATE	REVISIONS	BY

STATE OF ALASKA

DEPARTMENT OF HIGHWAYS

RIGHT OF WAY MAP

ALASKA PROJECT NO.

S-0953 (1)

DRAWN G.E.P.	DATE 4/73	SCALE 1" = 100'
CHECKED	DATE	SHEET 6 OF 10

NORTHERN TRADING ASSOC. 126M3

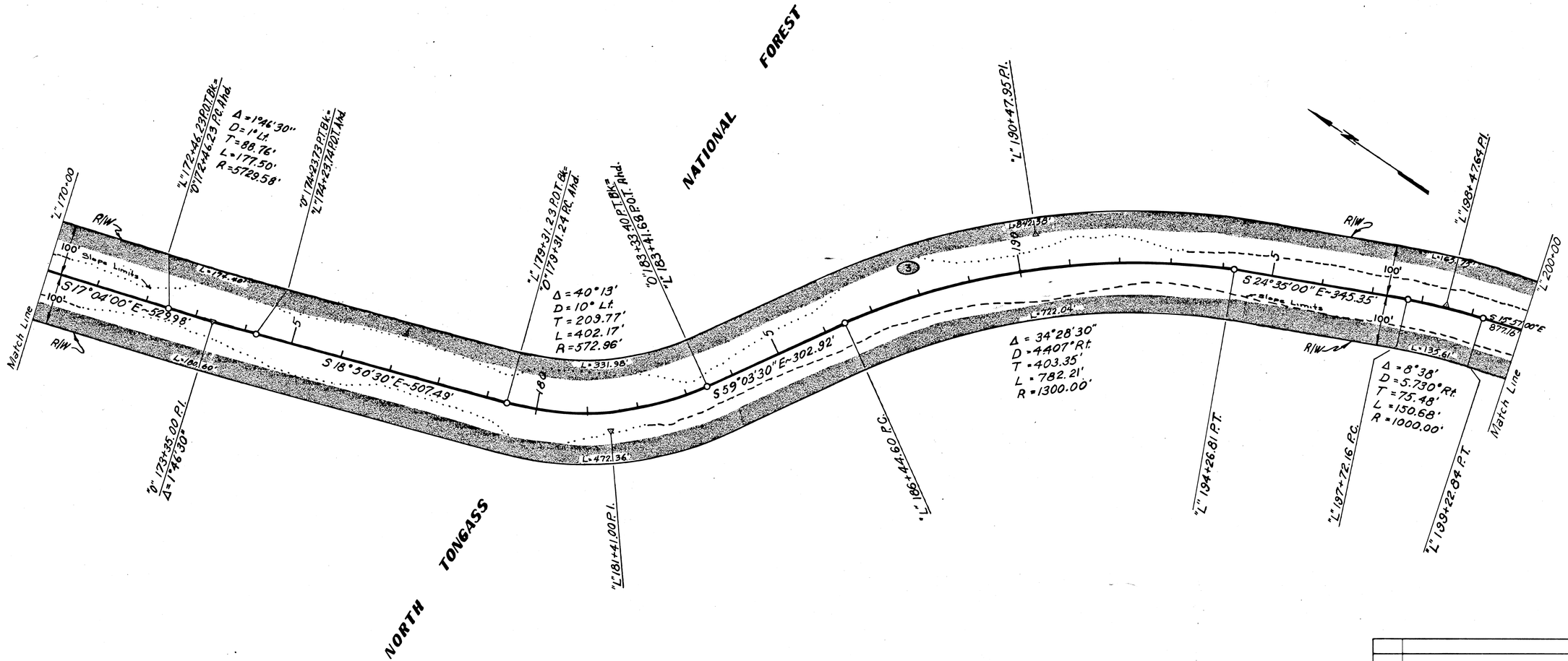

PARCEL	OWNER	TAKE	REMAIN
3	U.S. Forest Service	86.554 Ac.	Large

DATE	REVISIONS	BY

STATE OF ALASKA
DEPARTMENT OF HIGHWAYS
RIGHT OF WAY MAP
ALASKA PROJECT NO.
S-0953 (1)

DRAWN G.E.P.	DATE 4/73	SCALE 1" = 100'
CHECKED	DATE	SHEET 7 OF 10

NORTHERN TRADING ASSOC. (26M)

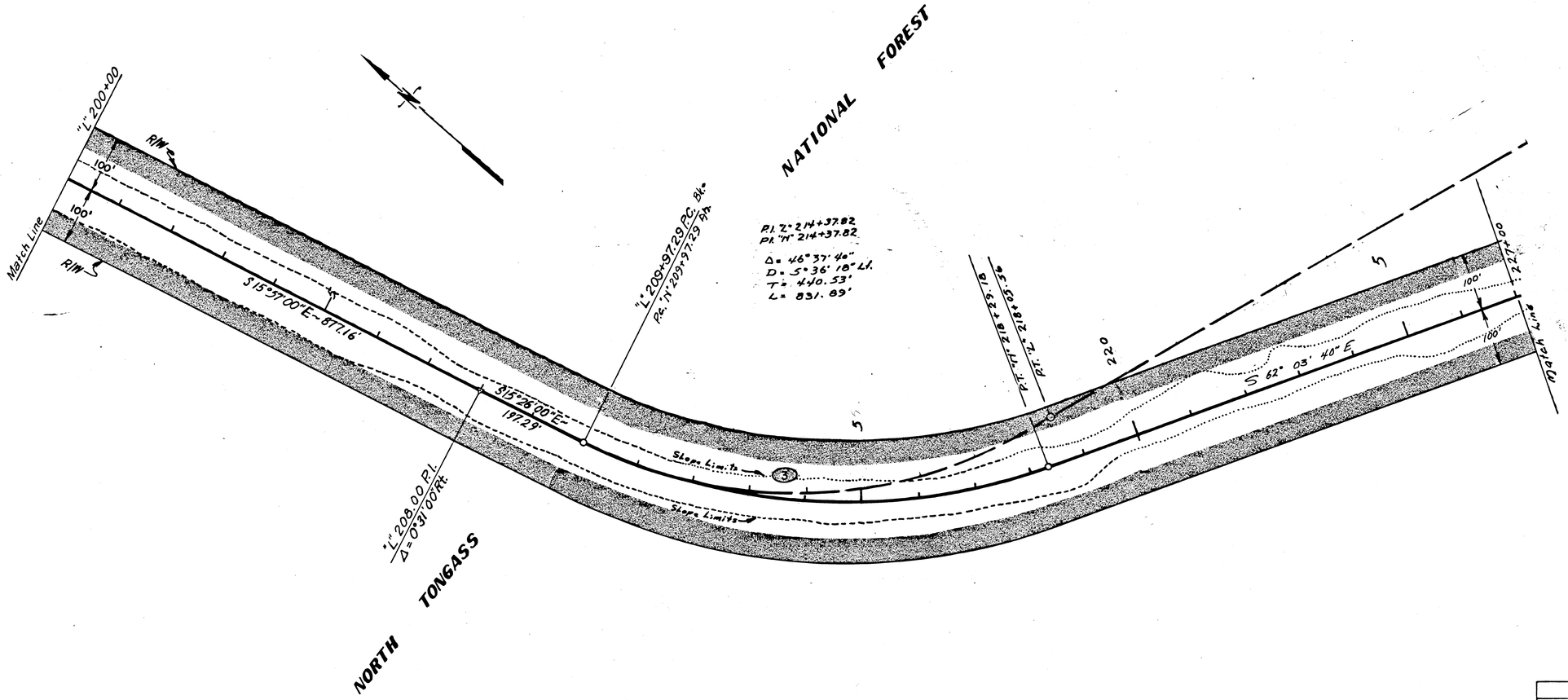

PARCEL	OWNER	TAKE	REMAIN
3	U. S. Forest Service	86.554 Ac.	Large

DATE	REVISIONS	BY
5/73	Realign. Sta. "L" P.C. 209+97.29 to P.T. "L" 240+78.48	G.E.P.

STATE OF ALASKA

DEPARTMENT OF HIGHWAYS

RIGHT OF WAY MAP

ALASKA PROJECT NO.

S-0953 (1)

DRAWN G.E.P.	DATE 4/73	SCALE 1" = 100'
CHECKED	DATE	SHEET 8 OF 10

NORTHERN TRADING ASSOC. 126M2

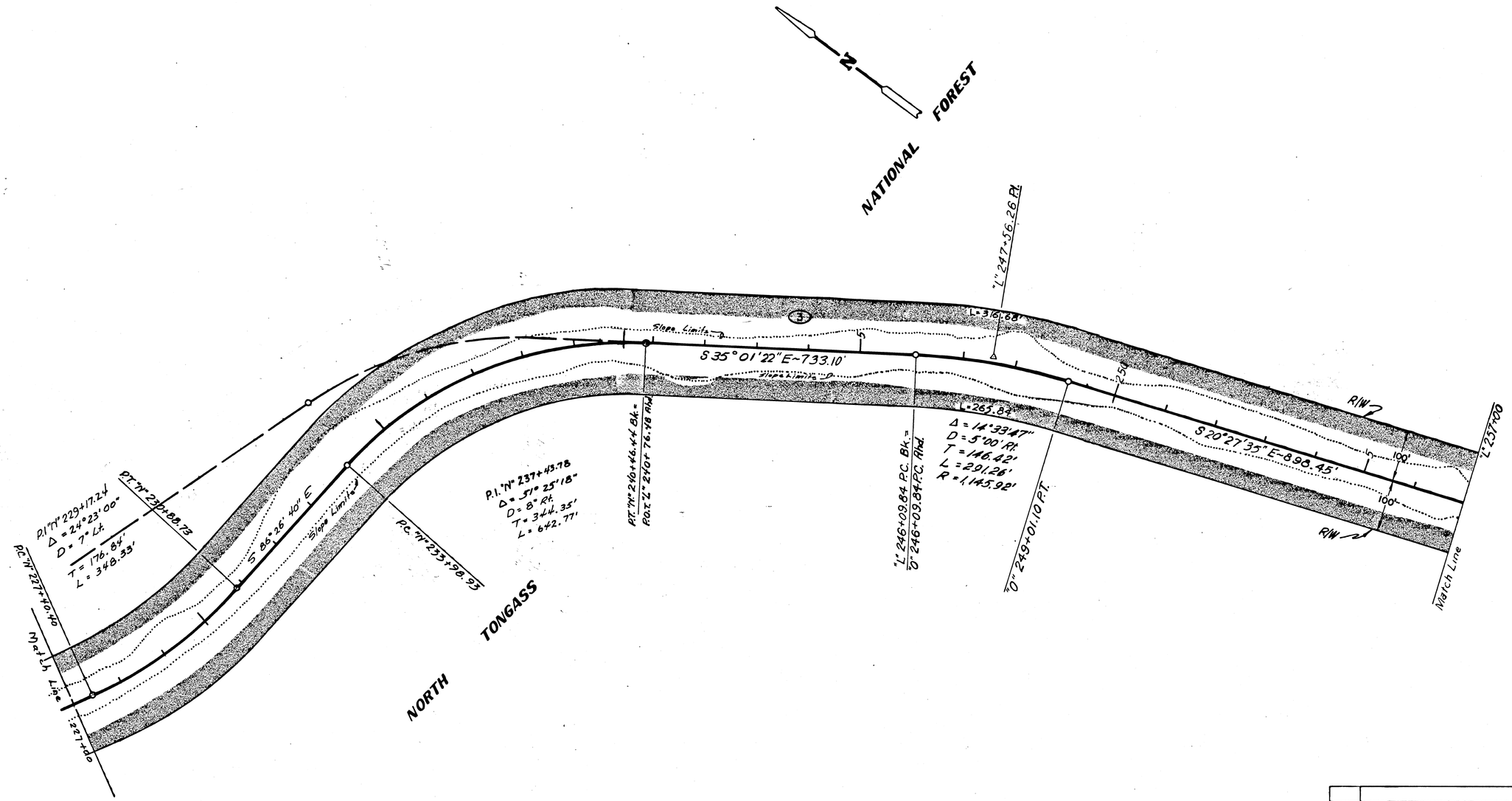

PARCEL	OWNER	TAKE	REMAIN
3	U.S. Forest Service	86.554 Ac.	Large

DATE	REVISIONS	BY
5/75	Realign. Sta. "L" P.C. = 203+97.29 to P.O.T. "L" 240+76.48	G.E.P.

STATE OF ALASKA
DEPARTMENT OF HIGHWAYS
RIGHT OF WAY MAP
ALASKA PROJECT NO.
S-0953 (1)

DRAWN G.E.P.	DATE 4/73	SCALE 1" = 100'
CHECKED	DATE	SHEET 9 OF 10

NORTHERN TRADING ASSOC. 10MM

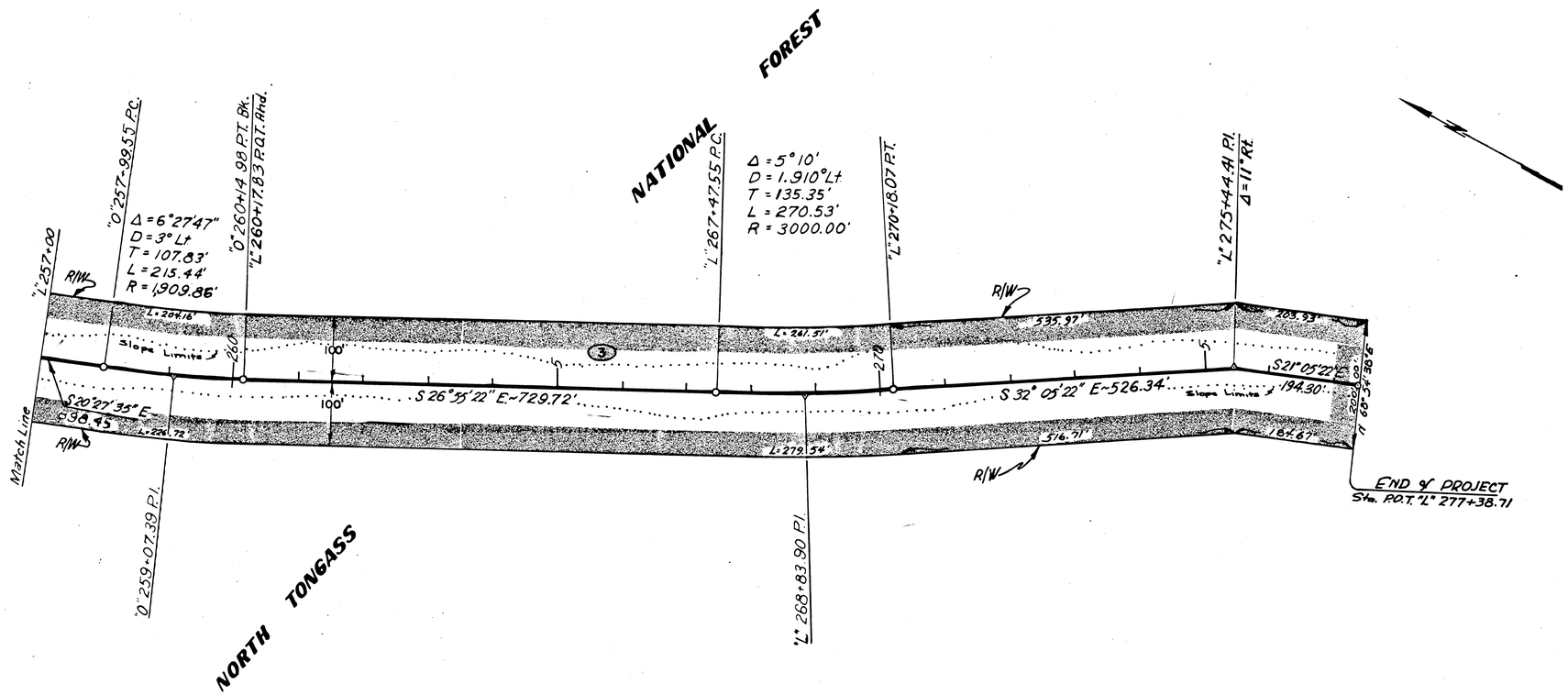

PARCEL	OWNER	TAKE	REMAIN
3	U.S. Forest Service	86.554 Ac.	Large

DATE	REVISIONS	BY

STATE OF ALASKA
DEPARTMENT OF HIGHWAYS
RIGHT OF WAY MAP
ALASKA PROJECT NO.
S-0953 (1)

DRAWN G. E. P.	DATE 4/73	SCALE 1"=100'
CHECKED	DATE	SHEET 10 OF 10