STATE OF ALASKA
DEPARTMENT OF TRANSPORTATION
&
PUBLIC FACILITIES

RIGHT OF WAY MAP
ALASKA PROJECT
RS-0962 (1)
JUNEAU AIRPORT ACCESS

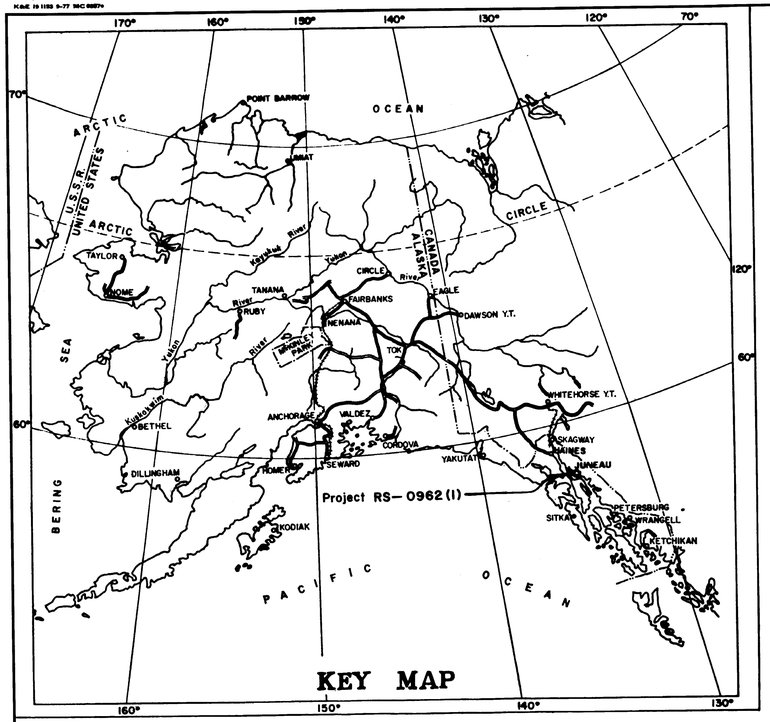

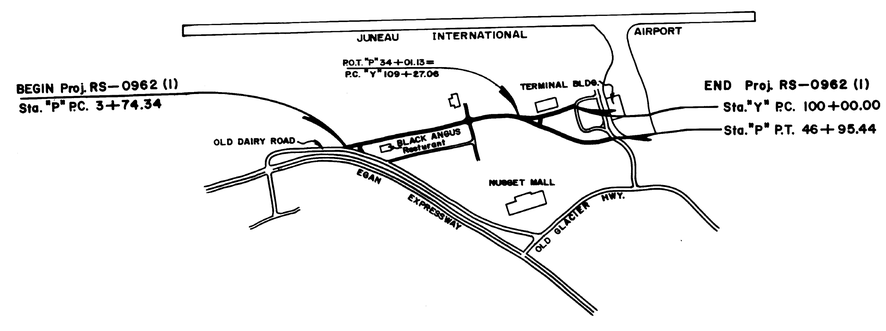

PROJECT LENGTH 0.818 MI.

SCALE: No Scale

0 1/2 1 2 3 4 5

DEPARTMENT OF TRANSPORTATION
&
PUBLIC FACILITIES

APPROVED February 24, 1986
Date

For DIRECTOR HIGHWAY, DESIGN & CONSTRUCTION

83-86

RECORDED - FILED NC
Juneau REC. DIST.
DATE 5-26 1983
TIME 1:39 p.m.
Recorded by AS/DOTPF
Address

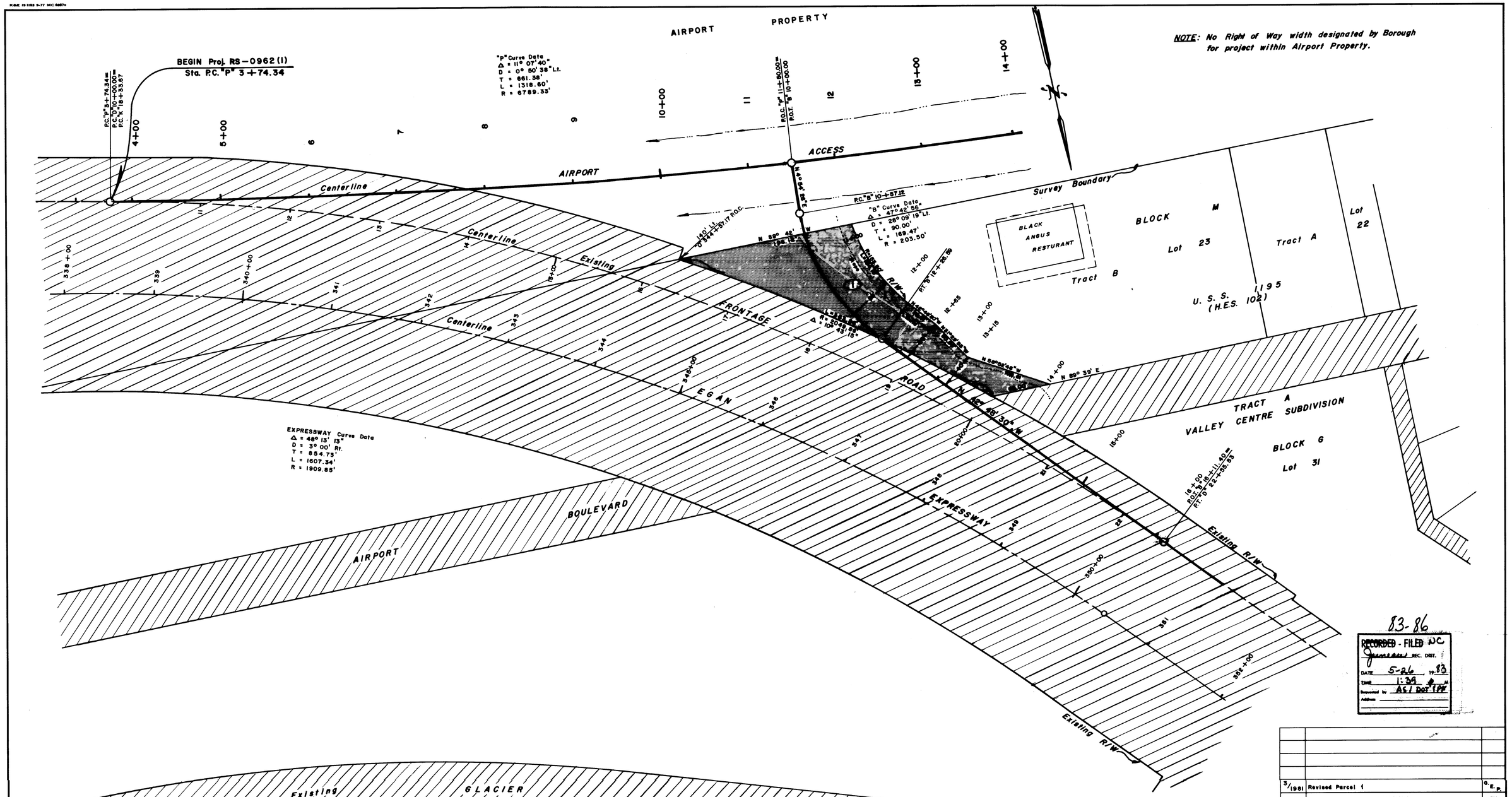

83-86

RECORDED - FILED NC
Juneau REC. DIST.
DATE 5-26 1983
TIME 1:39 P M
Requested by AS / DOT / PF
Address

DATE	REVISIONS	BY
3/1981	Revised Parcel 1	G.E.P.

PARCEL	OWNER	AREA	REMAIN
1	George A. Jefferson	0.460 Ac.	1.84 Ac.

STATE OF ALASKA

DEPARTMENT OF TRANSPORTATION
&
PUBLIC FACILITIES

RIGHT OF WAY MAP

ALASKA PROJECT No.
RS-0962 (1)

DRAWN G.E.P.	DATE 2/1981	SCALE 1" = 50'
CHECKED	DATE	SHEET 2 OF 4

NORTHERN TRADING ASSOC. 126A13

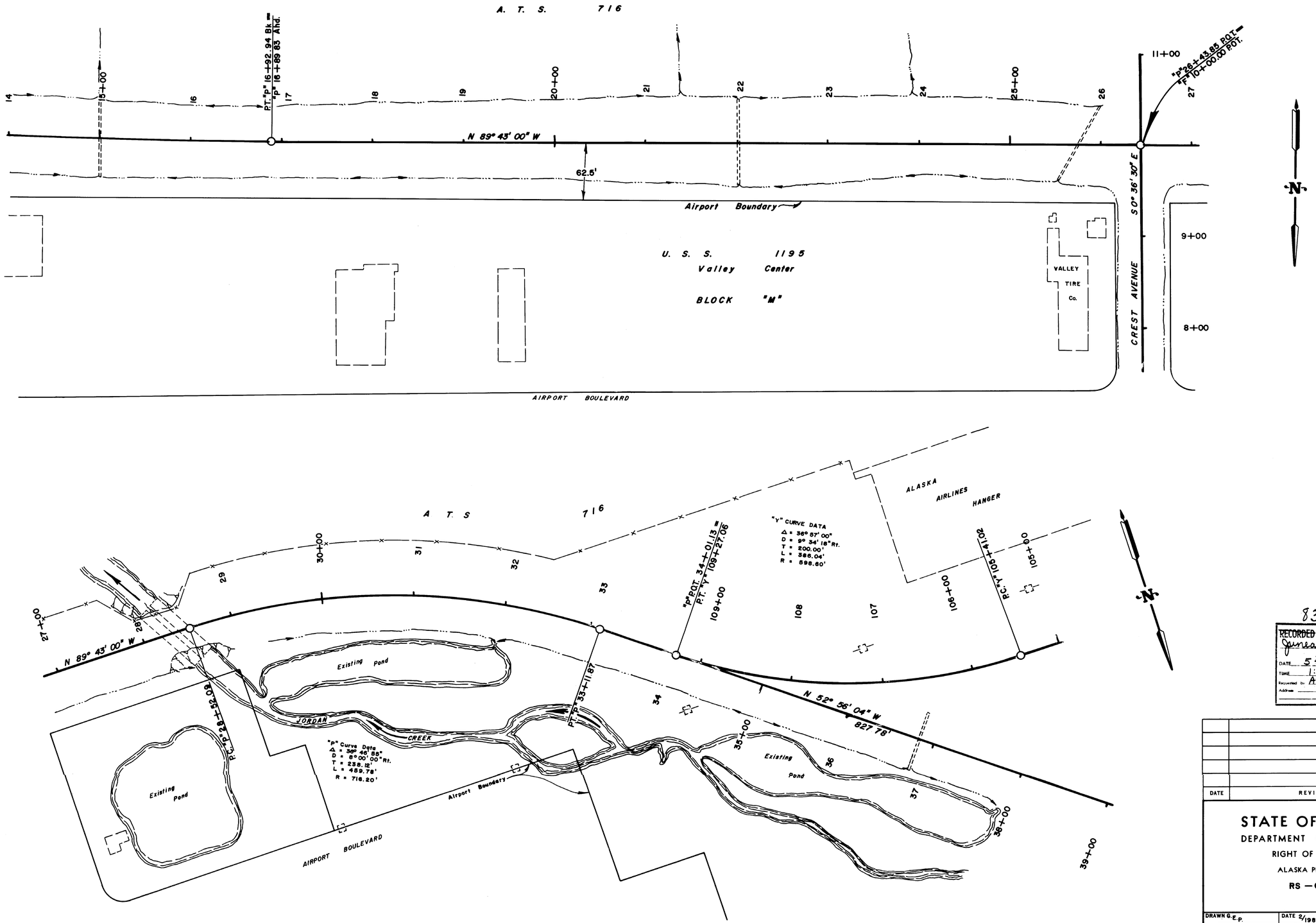

83-86

RECORDED - FILED AK
Juneau REC. DIST.
DATE 5-16, 1983
TIME 1:39 P.M.
Requested by: AS/DOT PF
Address

DATE	REVISIONS	BY

STATE OF ALASKA
DEPARTMENT OF HIGHWAYS
RIGHT OF WAY MAP
ALASKA PROJECT NO.
RS —0962(1)

DRAWN G.E.P.	DATE 2/1981	SCALE 1" = 50'
CHECKED	DATE	SHEET 3 OF 4

K&E 10 1153 9-77 MC 6687A

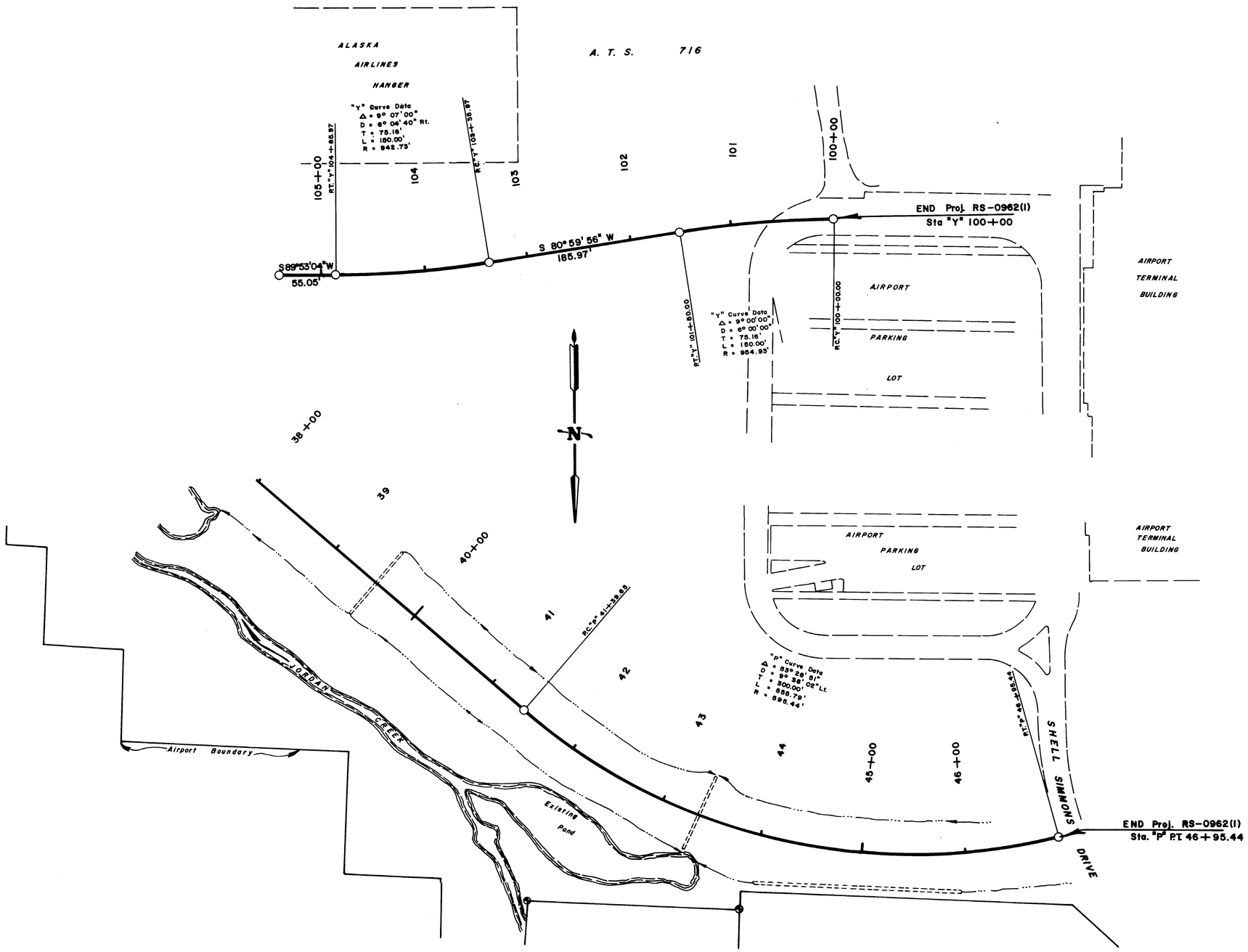

83-86

RECORDED - FILED NC
Juneau REC. DIST.
DATE 5-26 1983
TIME 1:34 PM
Requested by AS/DOT/PF
Address

DATE	REVISIONS	BY

STATE OF ALASKA

DEPARTMENT OF TRANSPORTATION
&
PUBLIC FACILITIES

RIGHT OF WAY MAP

ALASKA PROJECT No.
RS-0962 (1)

DRAWN G. E. P.	DATE 2/1981	SCALE 1" = 50'
CHECKED	DATE	SHEET 4 OF 4