STATE OF ALASKA
DEPARTMENT OF TRANSPORTATION
&
PUBLIC FACILITIES

RIGHT OF WAY MAP
ALASKA PROJECT

RS-0961 (12)
AUKE BAY FERRY TERMINAL
TO
INDIAN POINT

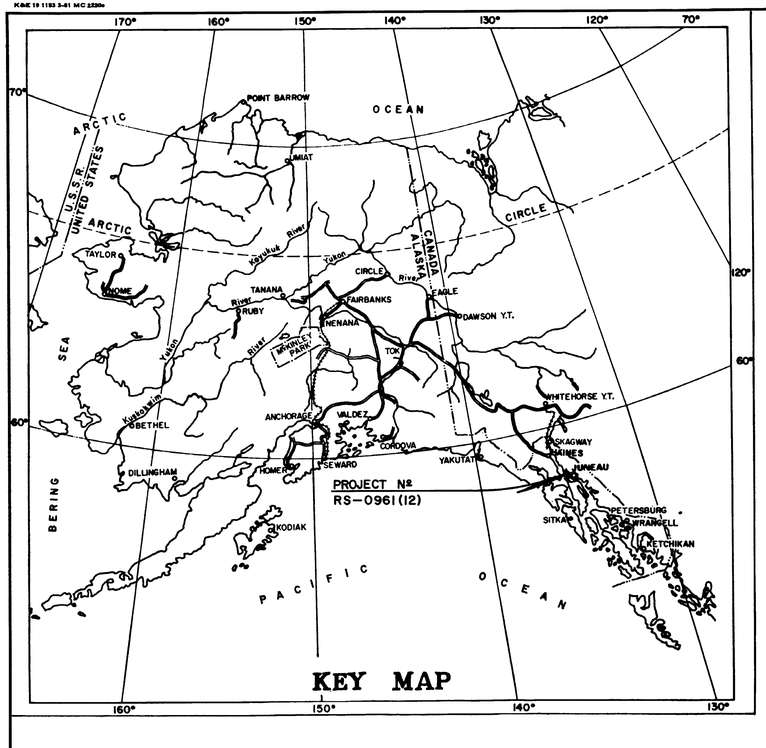

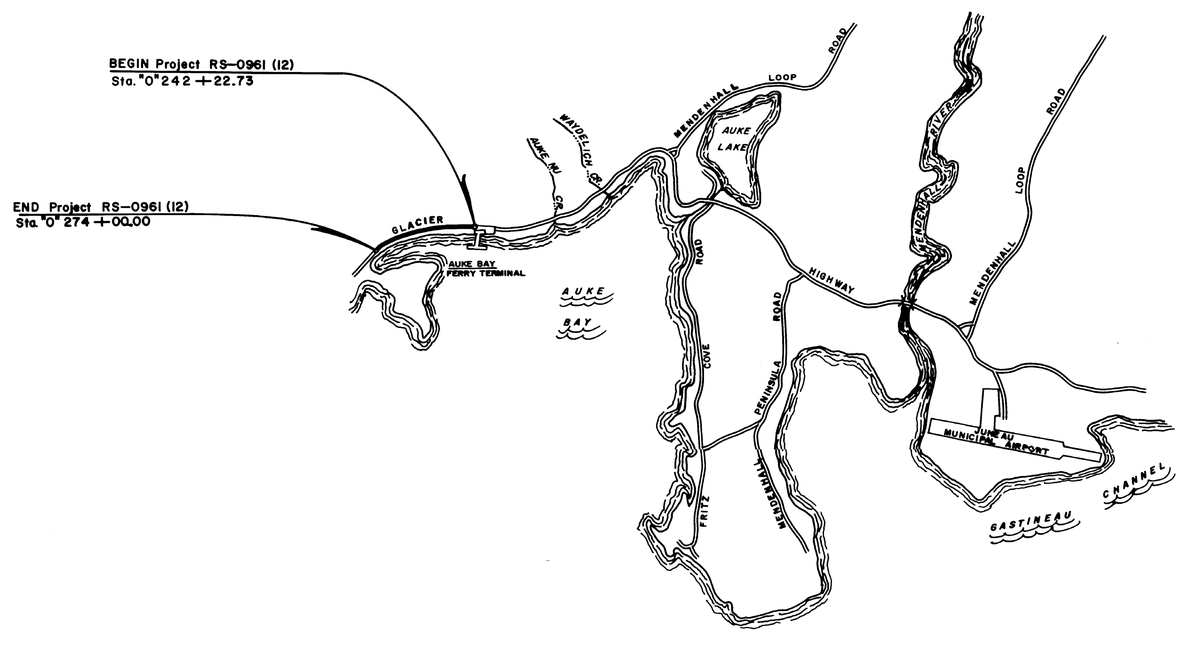

PROJECT LENGTH 0.603 MI.

SCALE: NONE

0 1/2 1 2 3 4 5

DEPARTMENT OF TRANSPORTATION
&
PUBLIC FACILITIES

APPROVED April 30, 19 81
Date

Charles S. Watlock
DIRECTOR HIGHWAYS, DESIGN,
&
CONSTRUCTION

Plat 85-66
RECORDED - FILED NC
Juneau REC. DIST.
DATE 5-20, 19 85
TIME 3:30 P M
Recorded by AS/DOT
Address P.O. Box 1467
Juneau AK 99802

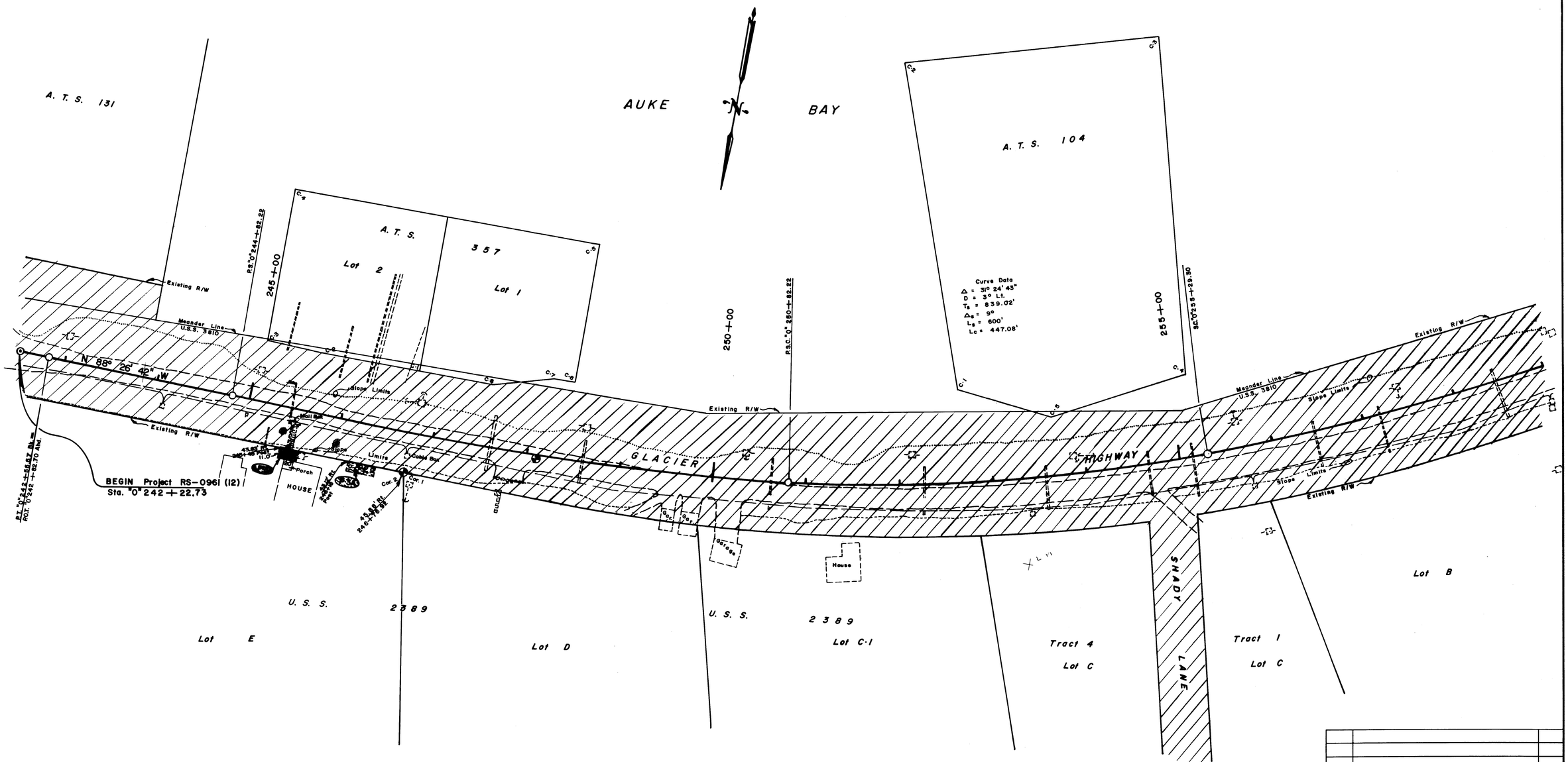

DATE	REVISIONS	BY

STATE OF ALASKA

DEPARTMENT OF TRANSPORTATION
&
PUBLIC FACILITIES

RIGHT OF WAY MAP
ALASKA PROJECT No.
RS-0961 (12)

PERMIT Nº	OWNER	AREA
P-3	Carolyn K. & Dwain S. Reddekopp	220 S.F.
P-3A	Carolyn K. & Dwain S. Reddekopp	300 S.F.

DRAWN G. E. P.	DATE 4/1981	SCALE 1" = 50'
CHECKED	DATE	SHEET 2 OF 3

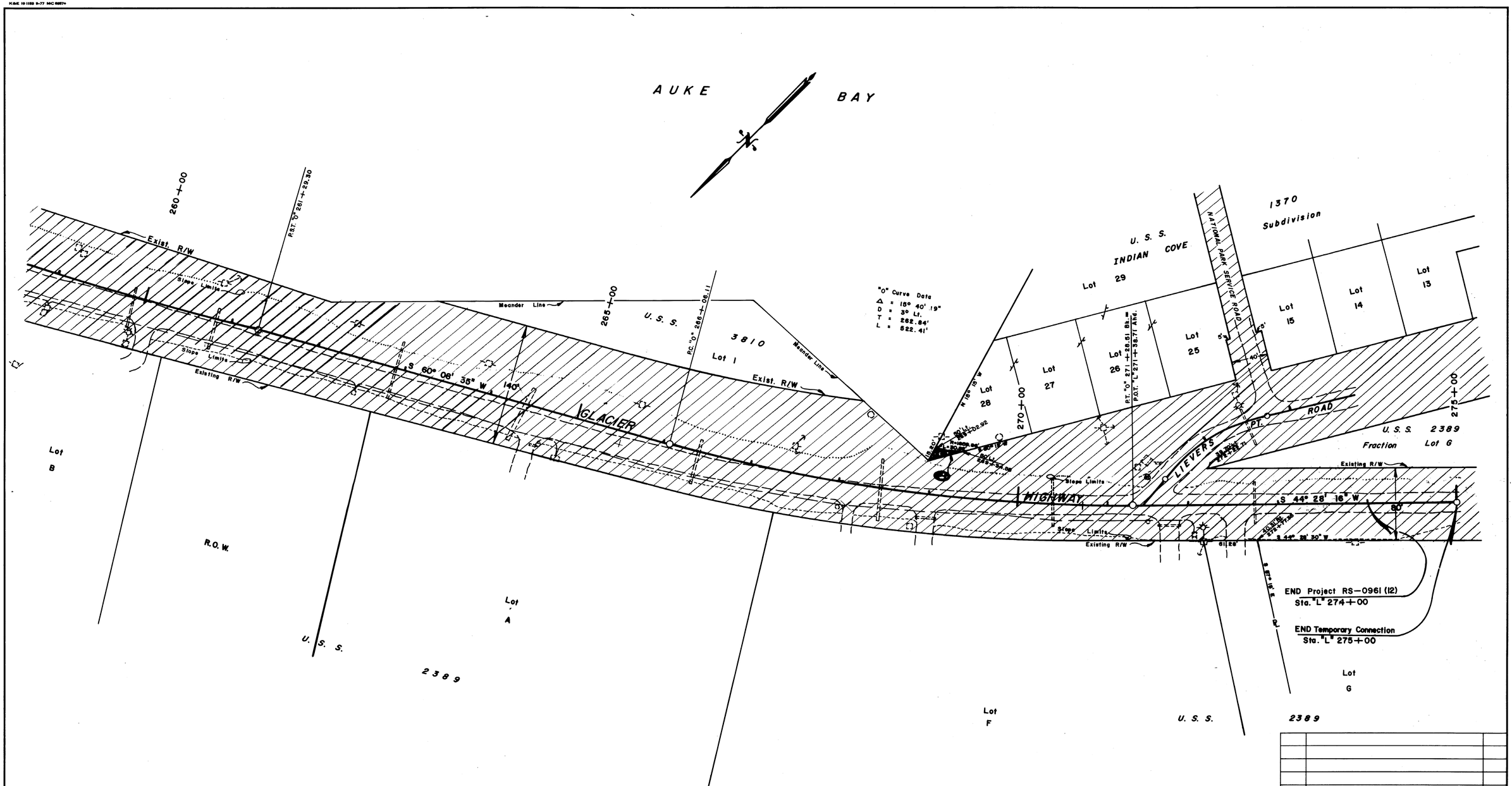

PERMIT Nº	OWNER	AREA
[illegible]	F.O. Eastaugh, Robert B. Baker, & William F. Brattain, II	213 S.F.

PARCEL	OWNER	AREA	REMAIN
2	DELETED	Ac.	Ac.

DATE	REVISIONS	BY
5/81	Design Change, Existing R/W Revised Deleted Parcel 2	G.E.P.

STATE OF ALASKA

DEPARTMENT OF TRANSPORTATION
&
PUBLIC FACILITIES

RIGHT OF WAY MAP
ALASKA PROJECT No.
RS-0961 (12)

DRAWN G.E.P.	DATE 2/1981	SCALE 1" = 50'
CHECKED	DATE	SHEET 3 OF 3