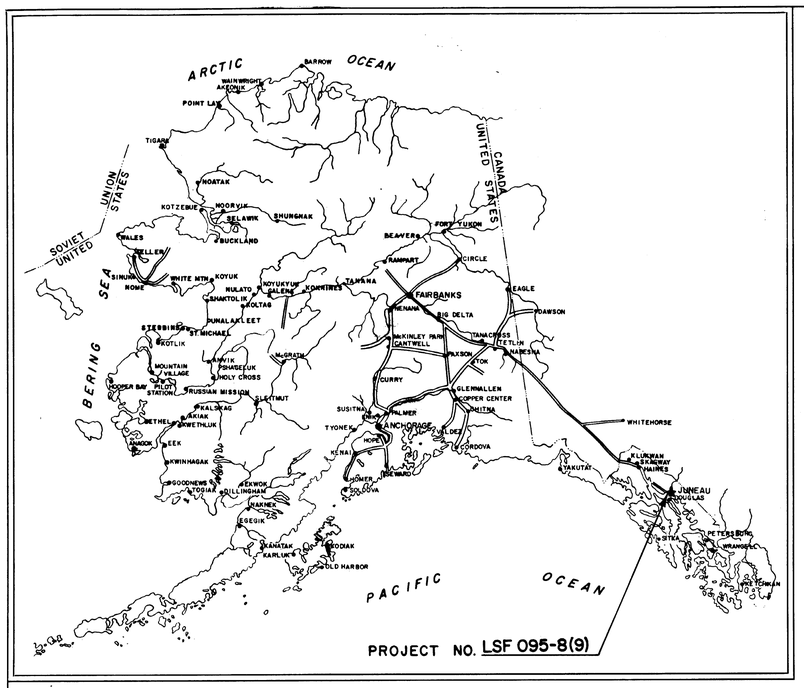

STATE OF ALASKA

DEPARTMENT OF HIGHWAYS

RIGHT OF WAY MAP

ALASKA PROJECT

LSF 095-8(9)

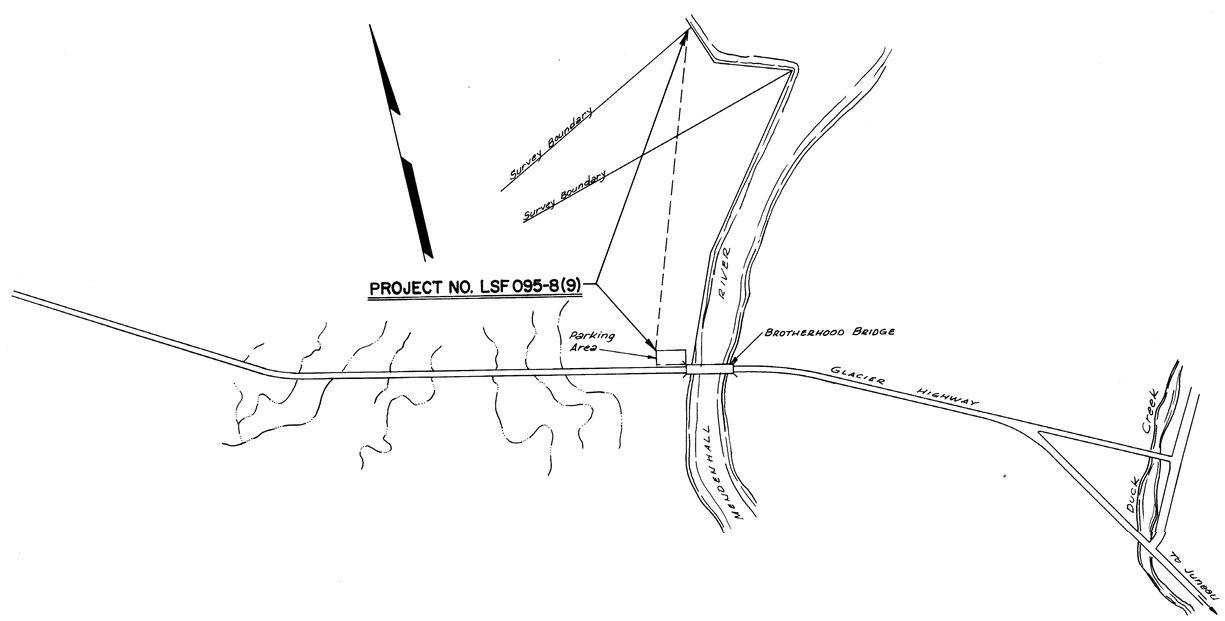

SCALE 1" = 500'

0 500 1000 1500 2000 2500

DEPARTMENT OF HIGHWAYS

APPROVED Nov 23, 19 66
Date

B Campbell
Acting COMMISSIONER

DEPARTMENT OF COMMERCE
BUREAU OF PUBLIC ROADS

APPROVED _____, 19____
Date

REGIONAL ENGINEER
REGION TEN

Note Book	Traced	Description	Checked	Finished	Route No.

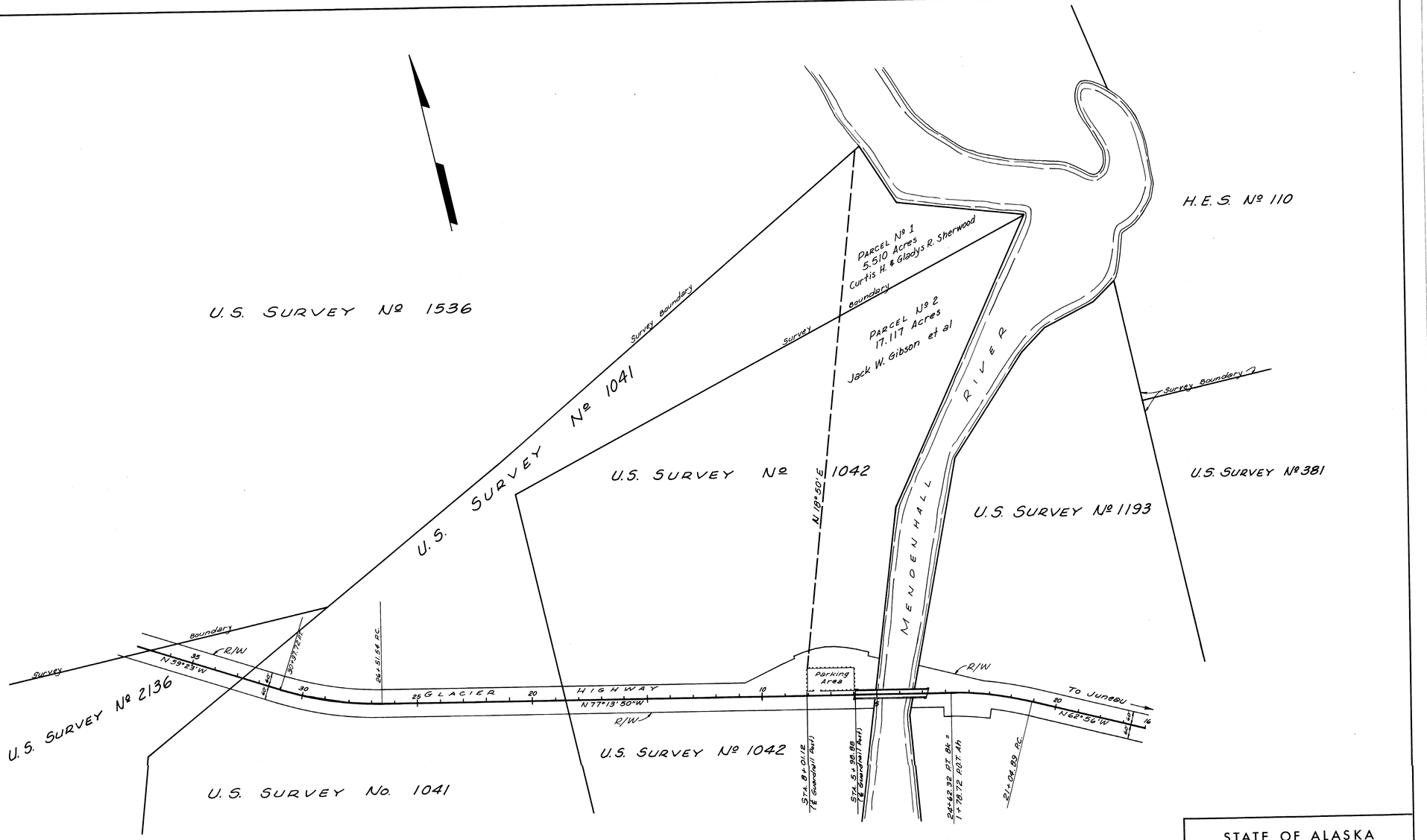

PARCEL	OWNER	AREA
1	Curtis H. & Gladys R. Sherwood	5.510 acres
2	Jack W. Gibson et al	17.117 acres

STATE OF ALASKA
DEPARTMENT OF HIGHWAYS
RIGHT OF WAY MAP
ALASKA PROJECT NO.

LSF 095-8(9)

Scale: 1" = 200'

Sheet 1 of 1