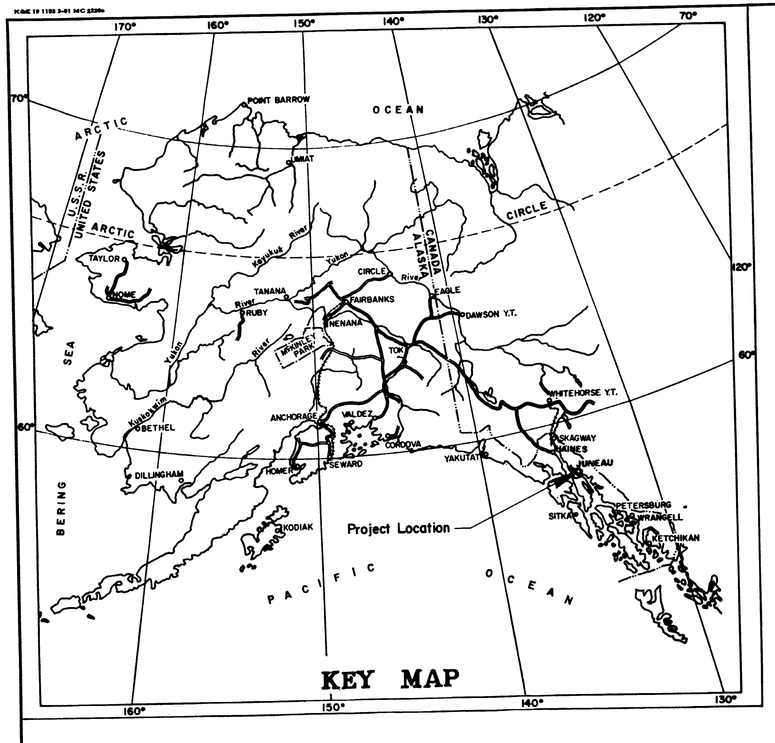

STATE OF ALASKA
DEPARTMENT OF TRANSPORTATION
&
PUBLIC FACILITIES

RIGHT OF WAY MAP
ALASKA PROJECT

MENDENHALL PENNINSULA ROAD

LANE WIDENING

HES-093-2(18) (E-30112)

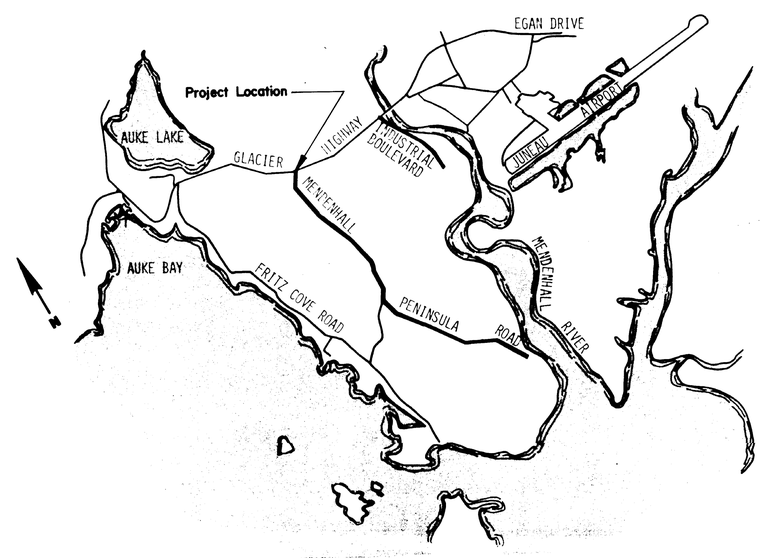

PROJECT LENGTH MI.

SCALE

0 1/2 1 2 3 4 5

DEPARTMENT OF TRANSPORTATION
&
PUBLIC FACILITIES

APPROVED 3-28, 1985
Date

Plat 86-6
~~RECORDED~~ - FILED NC
Juneau REC. DIST.
DATE 1-15 1986
TIME 1:22 P.M.
Requested by AS/DOT
Address P.O. Box 1467
Juneau AK 99802

DIRECTOR HIGHWAYS, DESIGN,
&
CONSTRUCTION

DEPARTMENT OF TRANSPORTATION
FEDERAL HIGHWAY ADMINISTRATION

APPROVED 4/12, 1985
Date

for DIVISION ADMINISTRATOR

K&E 19 1183 3-81 MC 2230e

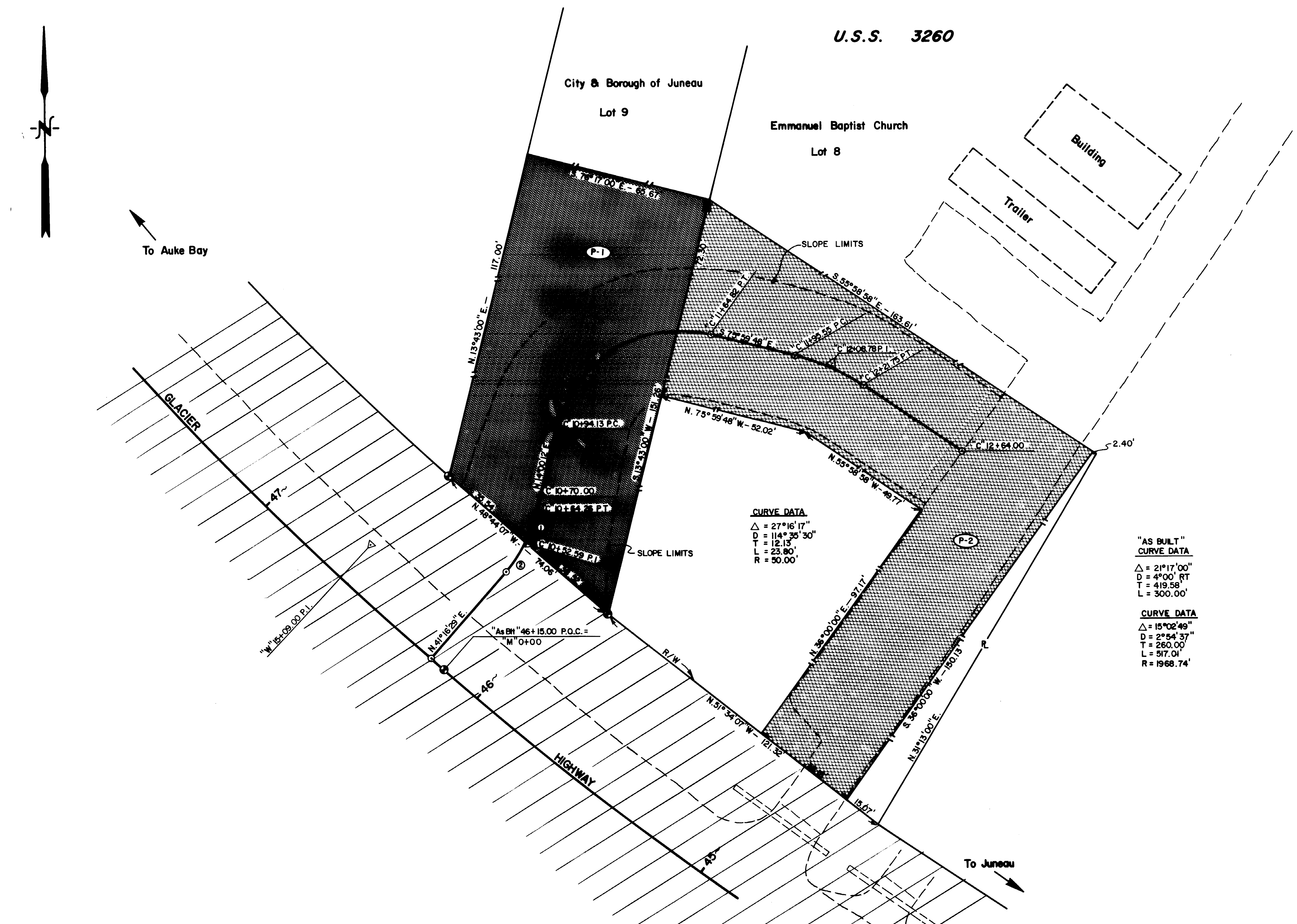

CHORDS

① △ = 13°14'14"
R = 50.00'
L = 11.55'

② △ = 14°02'03"
R = 50.00'
L = 12.25'

PERMIT	OWNER	AREA
P-1	City & Borough of Juneau	8,809 S.F.
P-2	Emmanuel Baptist Church	11,928 S.F.

DATE	REVISIONS	BY

STATE OF ALASKA
DEPARTMENT OF TRANSPORTATION
&
PUBLIC FACILITIES

RIGHT OF WAY MAP
ALASKA PROJECT No.
HES-093-2(18) (E-30112)

DRAWN RTB	DATE 3/85	SCALE 1" = 20'
CHECKED	DATE	SHEET 1 OF 1