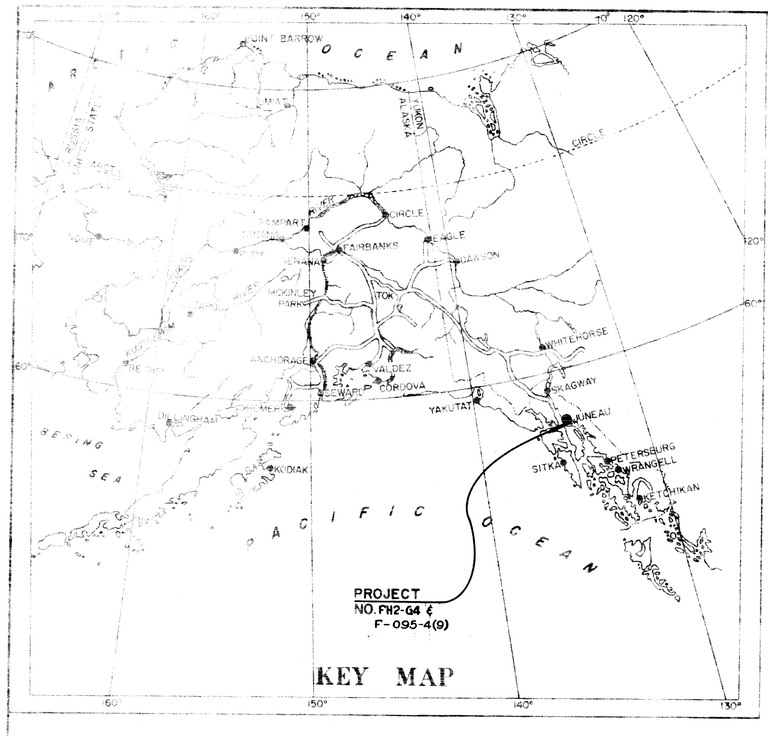

KEY MAP

STATE OF ALASKA
DEPARTMENT OF PUBLIC WORKS
DIVISION OF HIGHWAYS

RIGHT OF WAY PLATS
HIGHWAY PROJECT
№ FH 2-G4 & F-095-4(9)
SHRINE ↔ HERBERT RIVER
ALASKA FOREST HIGHWAY SYSTEM
TONGASS NATIONAL FOREST
ALASKA

PROJECT SUMMARY

	FEET	MILES
LENGTH OF PROJECT	25,109.7	4.756
LENGTH OF R.O.W.	24,223.0	4.588

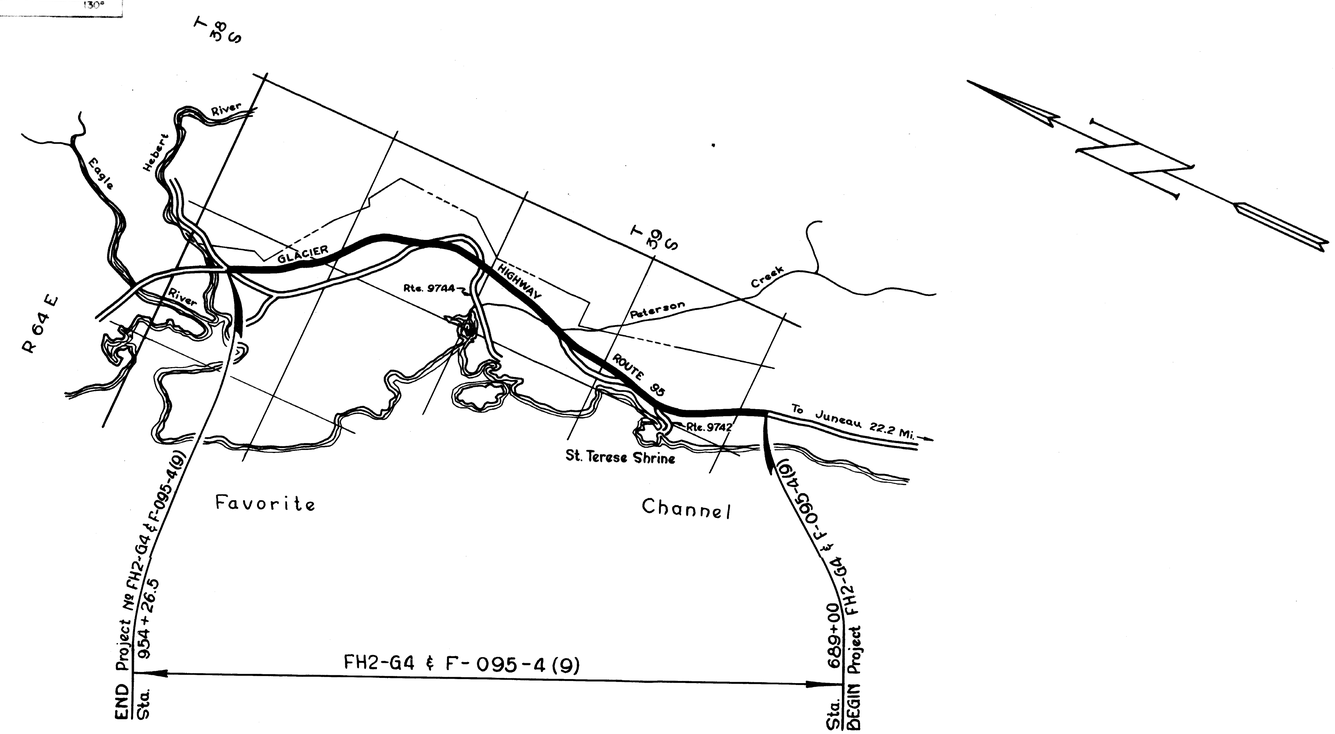

APPROVED: February 5, 1961
DATE

T.D. Sherard
T.D. SHERARD, DIRECTOR OF HIGHWAYS AND CHIEF ENGINEER

DEPARTMENT OF COMMERCE
BUREAU OF PUBLIC ROADS

APPROVED: _____
DIVISION ENGINEER DATE

STATE OF ALASKA
DEPARTMENT OF PUBLIC WORKS
DIVISION OF HIGHWAYS
RIGHT OF WAY PLAT

ROUTE	PROJECT NO.	SHEET	OF
2 & 95	FH2-G4 & F-095-4(9)	1	3
SCALE	1"-200'		

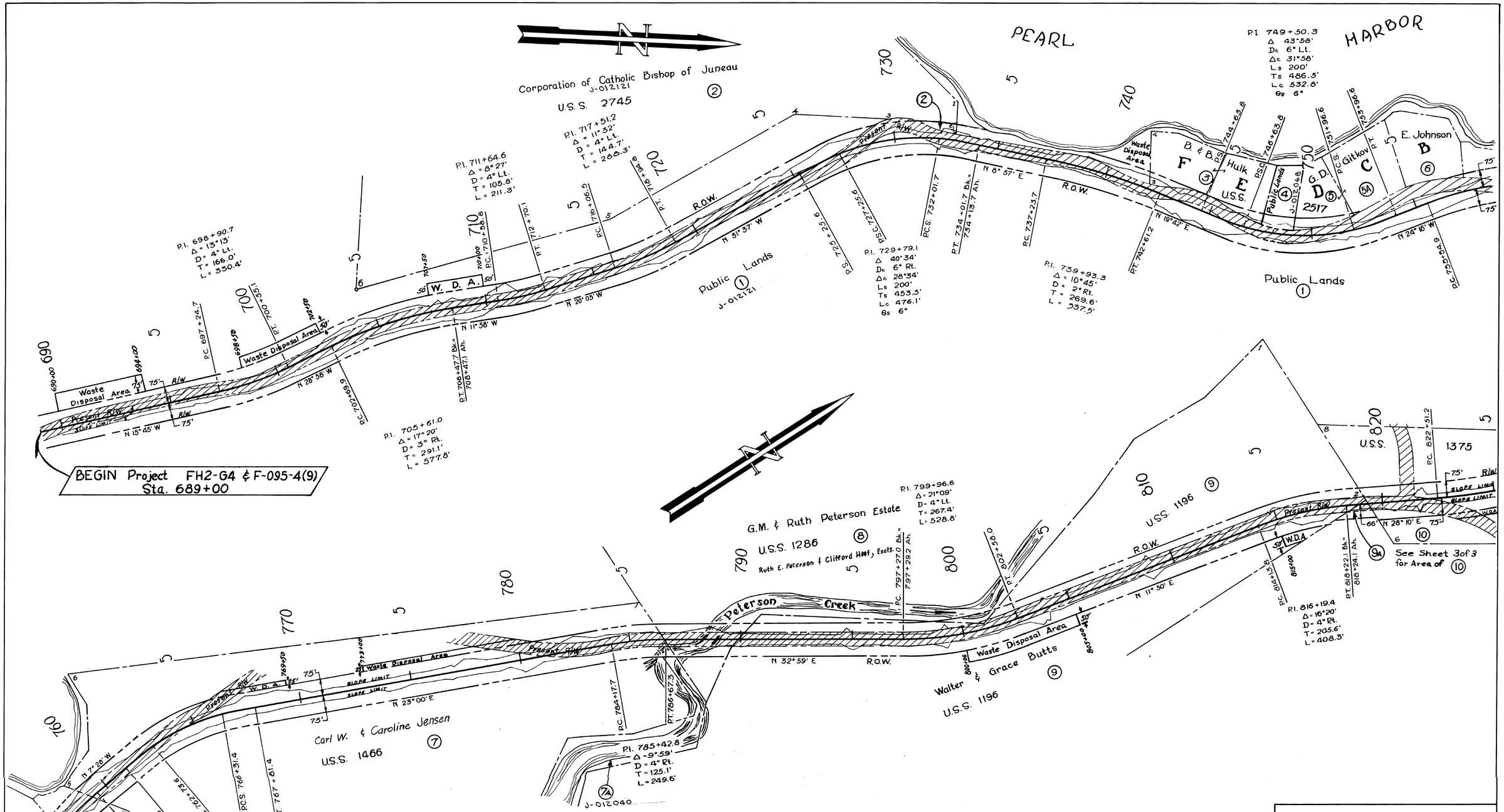

PARCEL	OWNERS NAME	AREA TAKING	AREA REMAINING
1	Public Lands	12.921 Ac.	Large
2	Catholic Bishop of Juneau	.105 Ac.	45.185 Ac.
3	Bernard E. & Barbara G. Hulk	.22 Ac.	2.380 Ac.
4	Public Lands	.097 Ac.	.593 Ac.
5	G. David & Rose Gitkov	.22 Ac.	.82 Ac.
5A	G. David & Rose Gitkov	.031 Ac.	1.889 Ac.
6	Edwin C. & Mary E. Johnson	.01 Ac.	1.76 Ac.
7	Carl W. & Caroline Jensen	7.26 Ac.	46.41 Ac.
7A	Public Lands	.070 Ac.	Large
8	G.M. & Ruth Petersen Est.	.770 Ac.	87.66 Ac.
9	Walter & Grace Butts	5.93 Ac.	69.65 Ac.
9A	Tongass National Forest	.170 Ac.	Large

STATE OF ALASKA

DEPARTMENT OF PUBLIC WORKS

DIVISION OF HIGHWAYS

RIGHT OF WAY PLAT

ROUTE	PROJECT Nº		SHEET
2 & 95	FH2-G4 & F-095-4(9)		2 OF 3
DWN.	SCALE	DATE	DWG. Nº
CKD.	1"=200'		

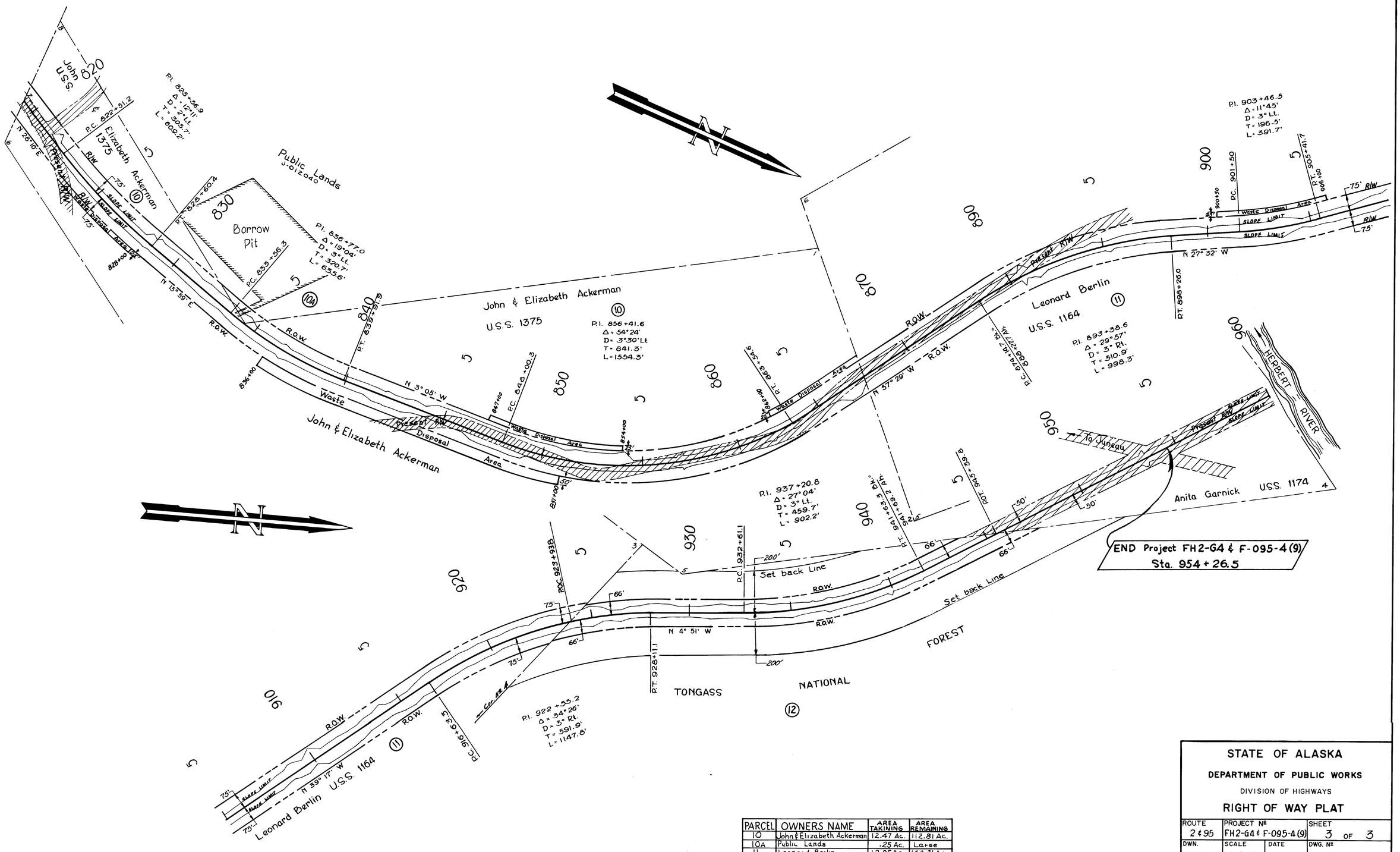

PARCEL	OWNERS NAME	AREA TAKINING	AREA REMAINING
10	John & Elizabeth Ackerman	12.47 Ac.	112.81 Ac.
10A	Public Lands	.25 Ac.	Large
11	Leonard Berlin	12.85 Ac.	143.31 Ac.
12	Tongass National Forest	6.390 Ac.	Large

STATE OF ALASKA

DEPARTMENT OF PUBLIC WORKS

DIVISION OF HIGHWAYS

RIGHT OF WAY PLAT

ROUTE	PROJECT Nº		SHEET
2 & 95	FH2-G4 & F-095-4(9)		3 OF 3
DWN.	SCALE	DATE	DWG. Nº
CKD.	1"=200'		