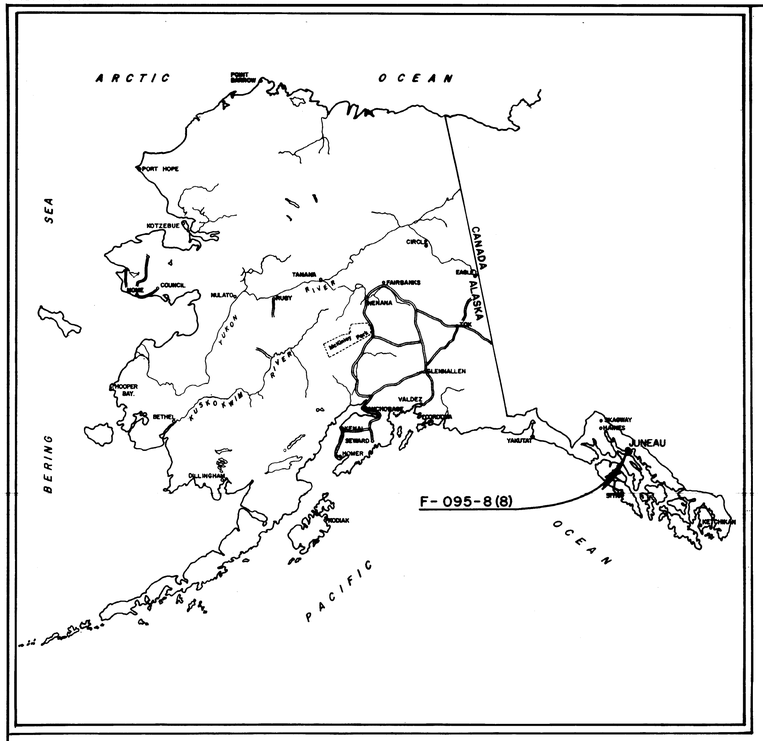

STATE OF ALASKA

DEPARTMENT OF HIGHWAYS

RIGHT OF WAY MAP

ALASKA PROJECT

F-095-8(8)

LAWSON CREEK

(Partial)

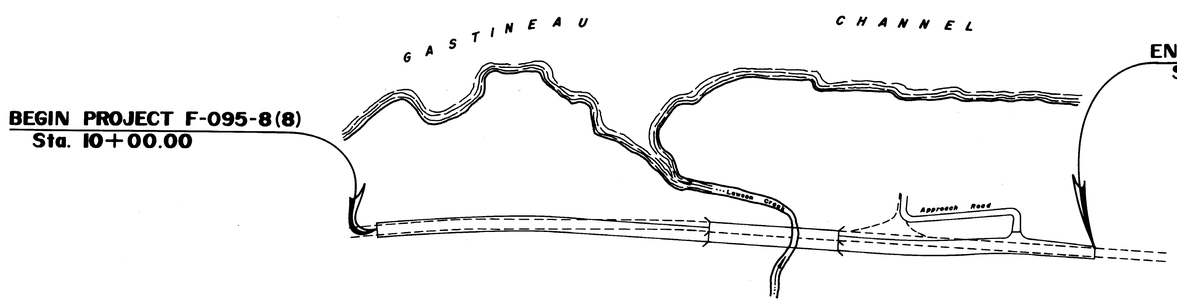

DEPARTMENT OF HIGHWAYS

APPROVED August 6, 1973
Date

for COMMISSIONER

DEPARTMENT OF TRANSPORTATION
FEDERAL HIGHWAY ADMINISTRATION

APPROVED _____, 19____
Date

DIVISION ENGINEER

PROJECT LENGTH 0.320 MI.

SCALE: NONE

0 1/2 1 2 3 4 5

NORTHERN TRADING ASSOC. 126443

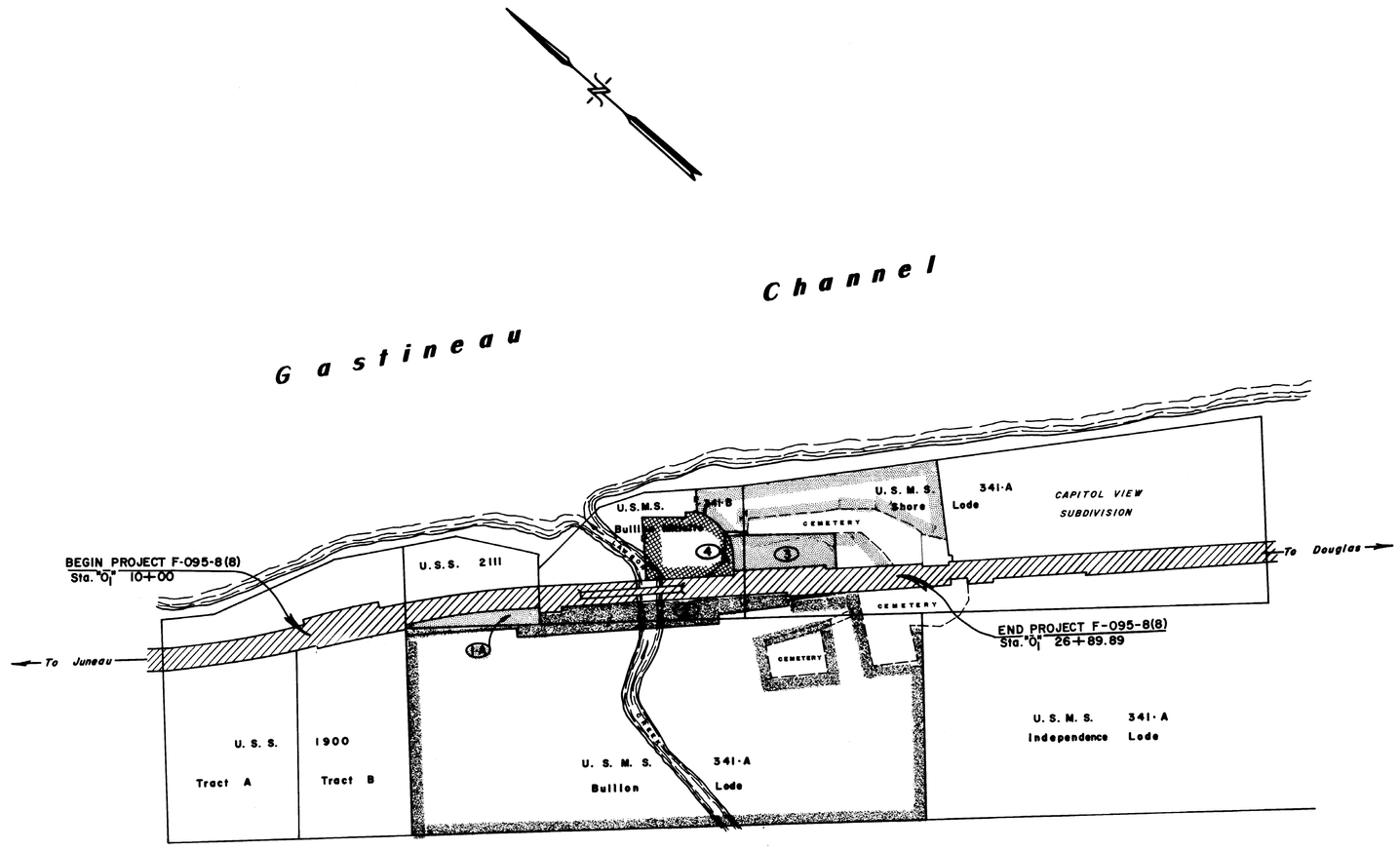

DATE	REVISIONS	BY
8/73	Revised Parcel 3, Added Parcel 4	G.E.P.
8/73	Deleted Parcel 1	G.E.P.
8/73	Revised Parcel 3	G.E.P.

STATE OF ALASKA
DEPARTMENT OF HIGHWAYS
RIGHT OF WAY MAP

ALASKA PROJECT NO.
F-095-8 (8)
LOCATION MAP

DRAWN G.E.P.	DATE 7/73	SCALE 1" = 200'
CHECKED	DATE	SHEET 1 OF 3

NORTHERN TRADING ASSOC. 126443

ALASKA STATE PLANE COORDINATE SYSTEM
ZONE 1

Horizontal Control Based on As Built Sta. T.S. 56+83.40 = "0" 10+81.14
Sta. S.T. 63+14.28 = "0" 17+10.90
With State Plane Coordinates of N. 2358167.478 E. 2542062.730
N. 2357756.084 E. 2542539.692

B.O.P. Station "0" 10+00.00 =
N. 2358215.571 E. 2541997.388

Mean Azimuth Correction = -0° 40' 28"

Mean Scale Factor = .9999323
USED IN CONVERTING GRID BEARINGS AND DISTANCES TO GEODETIC BEARINGS AND DISTANCES.

All bearings and distances reflected in these Right-of-Way plans are Geodetic.

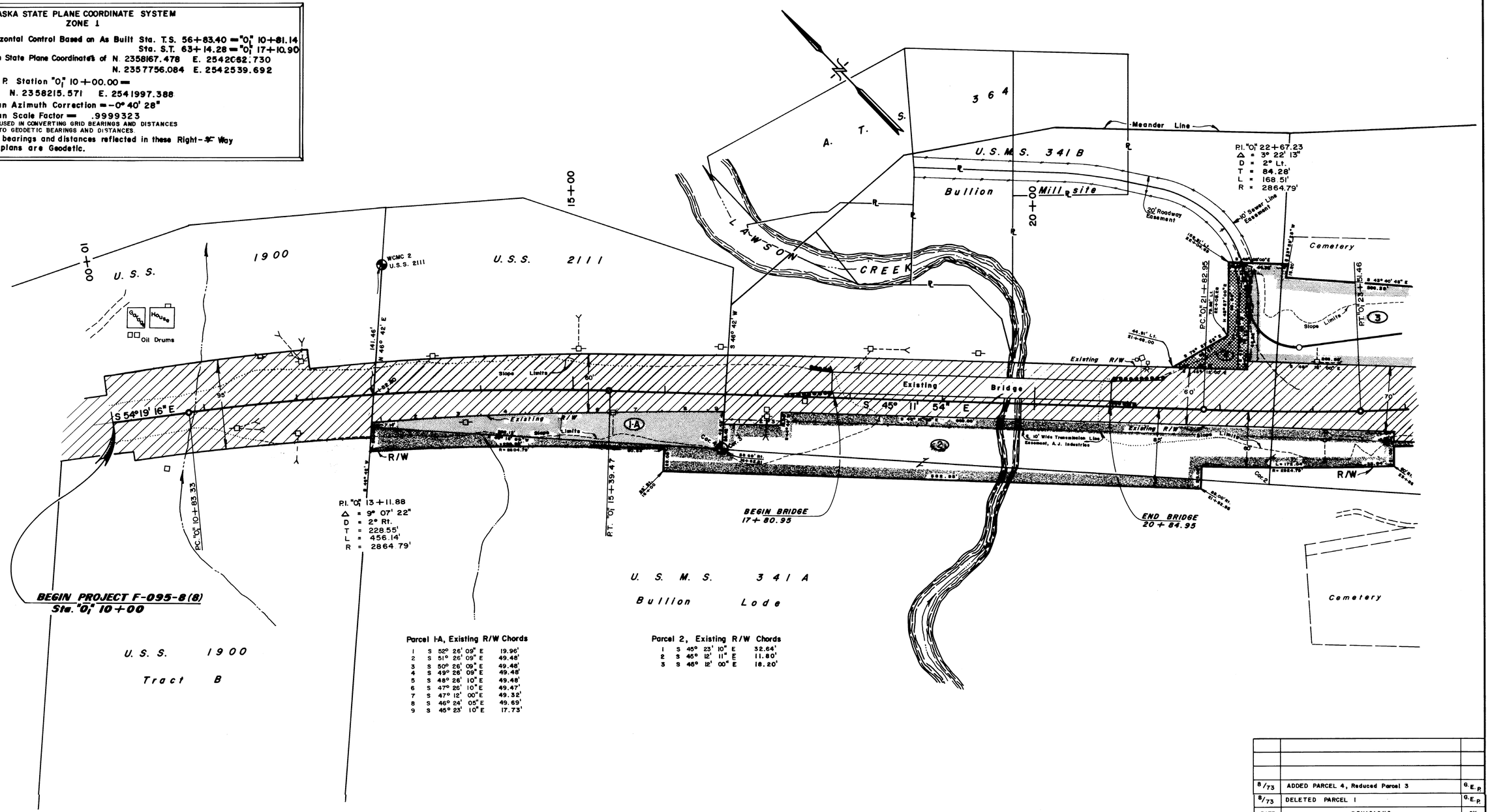

Parcel 1-A, Existing R/W Chords

1	S	52° 26' 09" E	19.96'
2	S	51° 26' 09" E	49.48'
3	S	50° 26' 09" E	49.48'
4	S	49° 26' 09" E	49.48'
5	S	48° 26' 10" E	49.48'
6	S	47° 26' 10" E	49.47'
7	S	47° 12' 00" E	49.32'
8	S	46° 24' 05" E	49.69'
9	S	45° 23' 10" E	17.73'

Parcel 2, Existing R/W Chords

1	S	45° 23' 10" E	32.64'
2	S	45° 12' 11" E	11.80'
3	S	45° 12' 00" E	18.20'

DATE	REVISIONS	BY
8/73	ADDED PARCEL 4, Reduced Parcel 3	G.E.P.
8/73	DELETED PARCEL 1	G.E.P.

PARCEL	OWNER	TAKE	REMAIN
	Deleted		
1-A	Belle G. Simpson	0.255 Ac.	None
	O. T. Corporation	1.150 Ac.	19 619 Ac.
3	O. T. Corporation	See Sheet	3
4	Loren Stephens	0.087 Ac.	0.950 Ac.

STATE OF ALASKA
DEPARTMENT OF HIGHWAYS
RIGHT OF WAY MAP
ALASKA PROJECT NO.
F-095-8 (8)

DRAWN G.E.P.	DATE 7/73	SCALE 1" = 50'
CHECKED	DATE	SHEET 2 OF 3

NORTHERN TRADING ASSOC. 13640

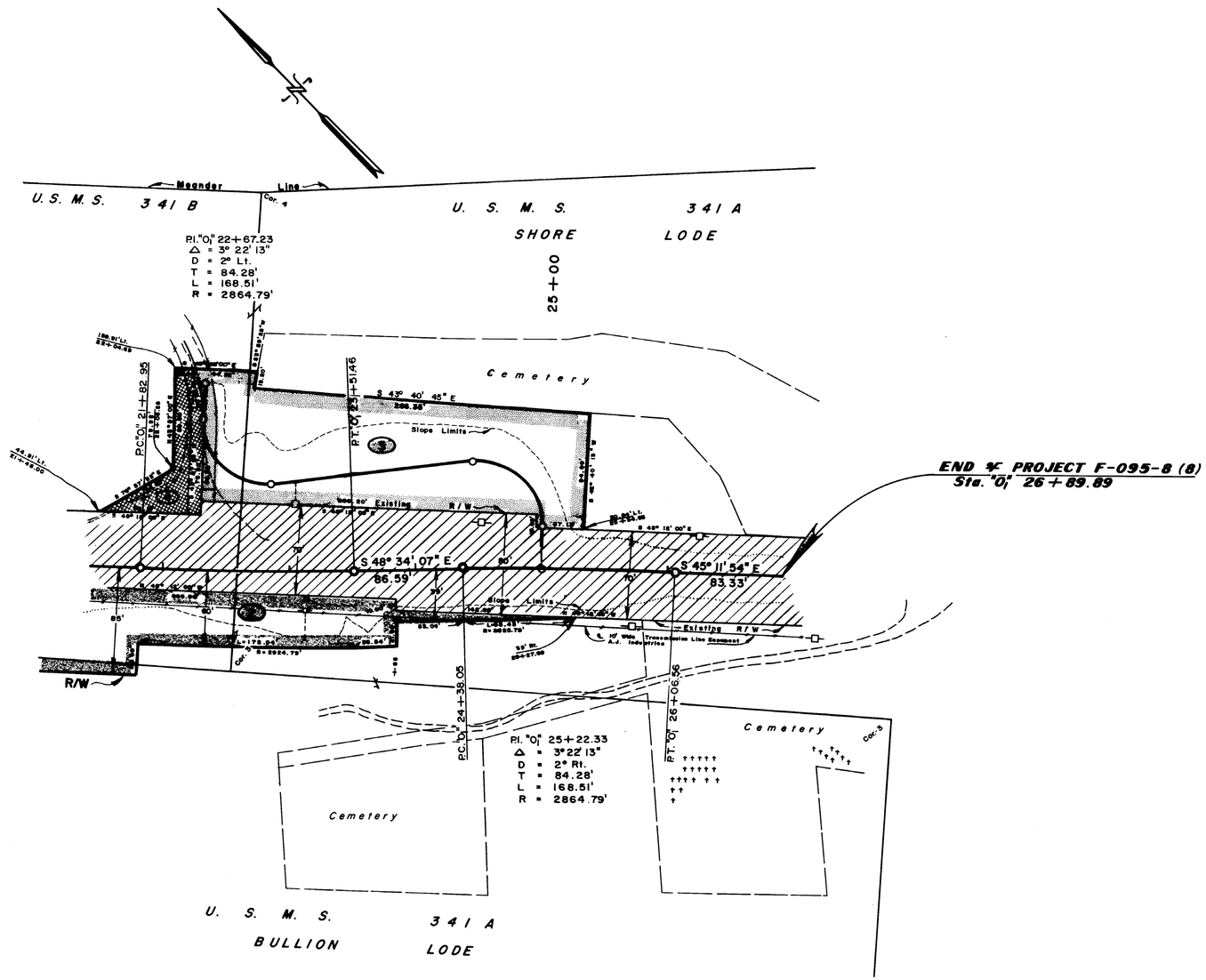

PARCEL	OWNER	TAKE	REMAIN
1	O. T. Corporation	1.150 Ac.	19.619 Ac.
3	O. T. Corporation	0.632 Ac.	2.450 Ac.
4	Loren Stephens	0.087 Ac.	0.950 Ac.

DATE	REVISIONS	BY
8/73	ADDED PARCEL 4, Reduced Parcel 3	G.E.P.
8/73	Parcel 3 Revised	G.E.P.

STATE OF ALASKA
DEPARTMENT OF HIGHWAYS
RIGHT OF WAY MAP
ALASKA PROJECT NO.
F-095-8 (8)

DRAWN G.E.P.	DATE 7/73	SCALE 1" = 50'
CHECKED	DATE	SHEET 3 OF 3