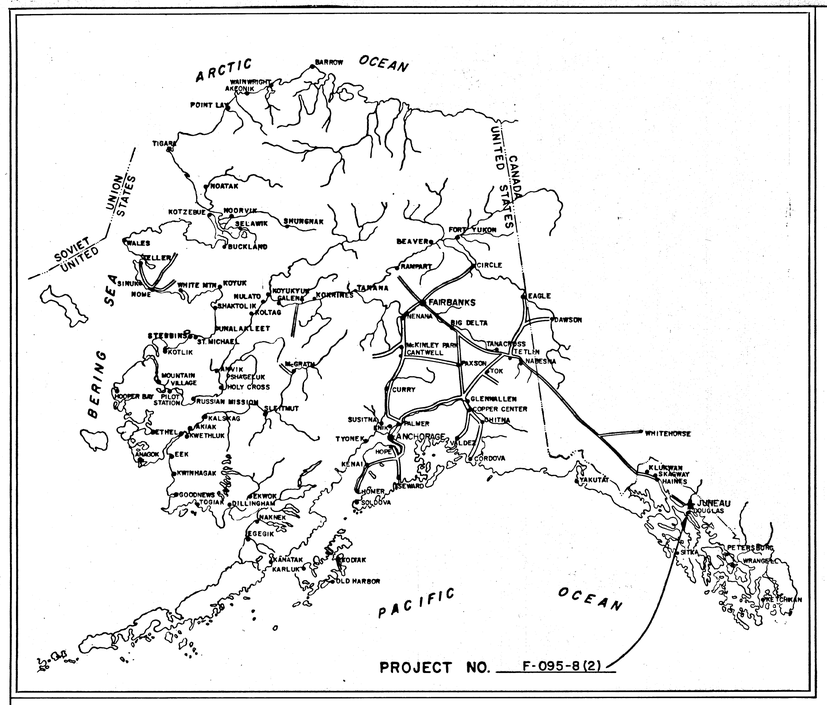

STATE OF ALASKA

DEPARTMENT OF HIGHWAYS

RIGHT OF WAY MAP

ALASKA PROJECT

F-095-8 (2)

DOUGLAS URBAN

PARTIAL

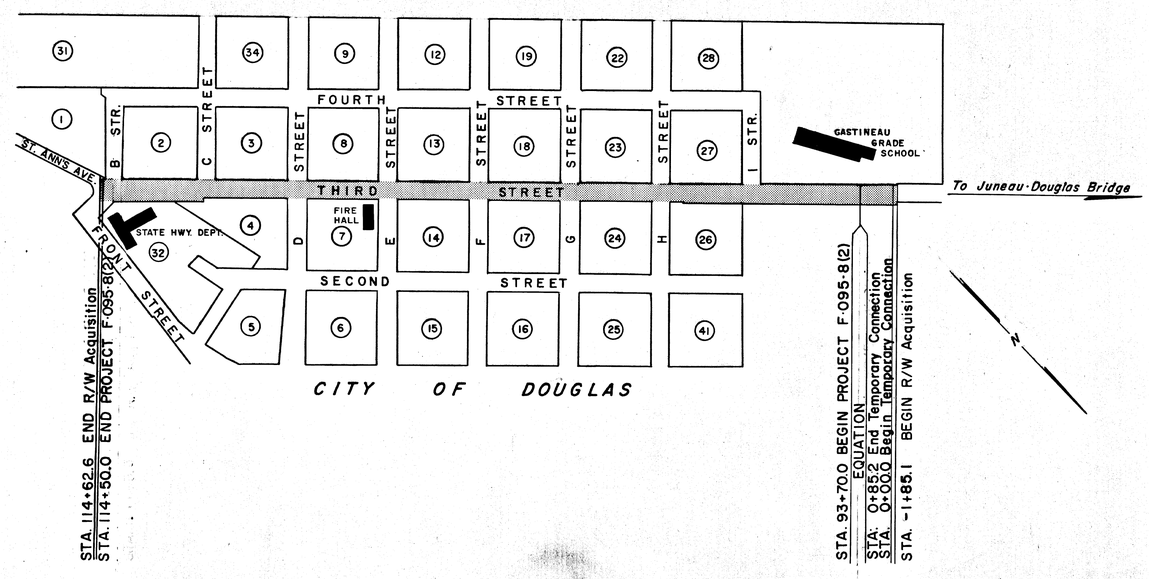

PROJECT LENGTH 0.394 MI.

SCALE

0 100 200 400 600 800 1000 FEET

1" = 200'

DEPARTMENT OF HIGHWAYS

APPROVED August 8, 1967
Date

C. E. Stern
COMMISSIONER

DEPARTMENT OF TRANSPORTATION
BUREAU OF PUBLIC ROADS

APPROVED _____, 19__
Date

REGIONAL ENGINEER
REGION TEN

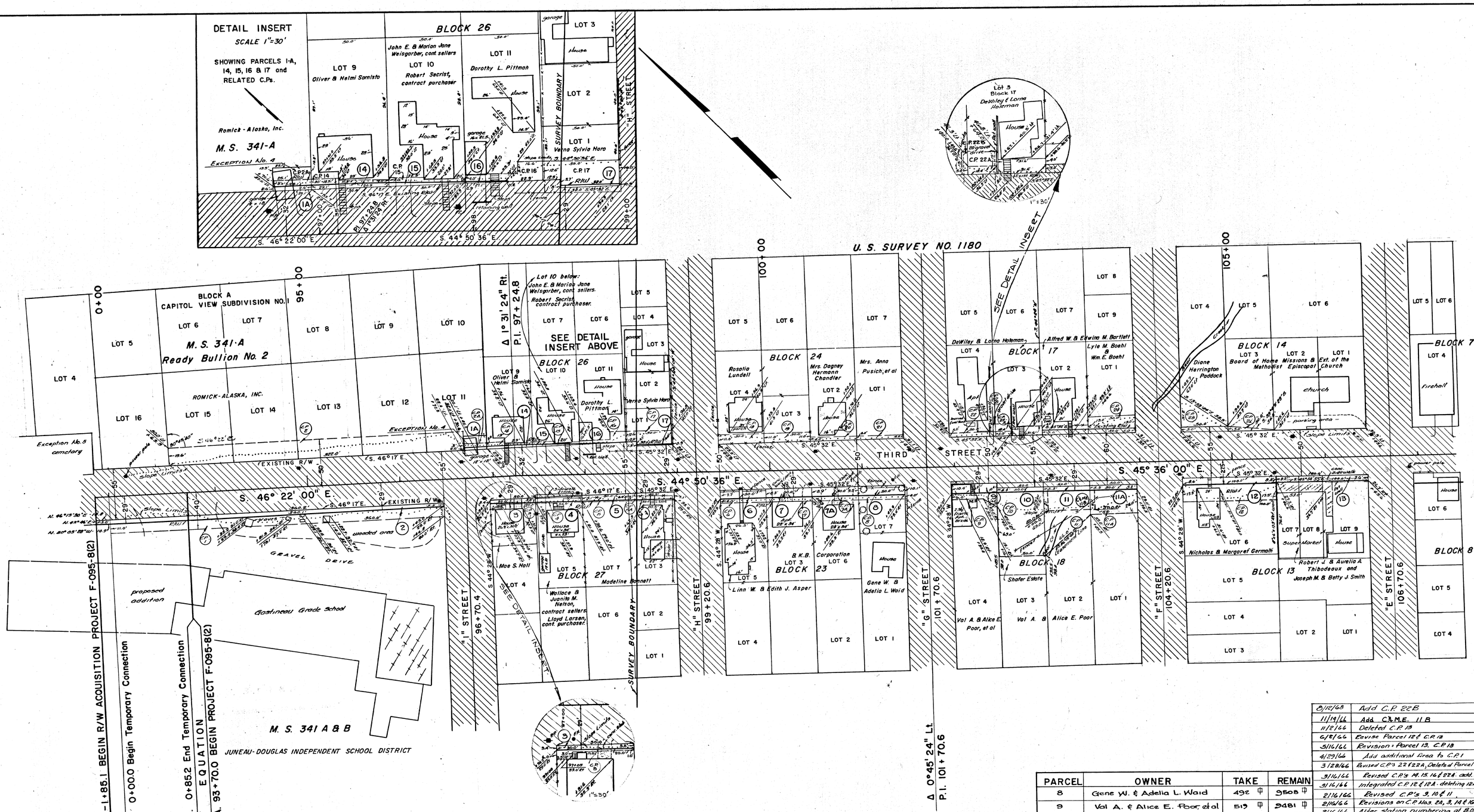

C.P.	OWNER	AREA
1	Juneau Douglas Ind. School Dist.	3463 □'
2 & 2A	Romick. Alaska. Inc.	6388 □'
3	Mae S. Hall. a widow	31 □'
4	Wallace & Juanita Nelson. (Lloyd Larsen. Contr. purchaser)	50 □'
5 & 5A	Madeline Bonnett	100 □'
6	Linn W. & Edith J. Asper	200 □'
7 & 7A	B.K.B. Corporation	400 □'
8	Gene W. & Adelia L. Waid	200 □'
9	Val A. & Alice E. Poor, et al	377 □'

C.P.	OWNER	AREA
10	Shafer Estate	3450 □'
11 & 11A	Val A. & Alice E. Poor	3675 □'
C.P. 11B	Val A. & Alice E. Poor	1050 □'
12	Nicholas & Margaret Germain	1750 □'
13	Deleted	
14	Oliver & Helmi Sarnisto	118 □'
15	John E. & Marian J. Weisgarber (Robt. Secrist, Cont. purchaser)	123 □'
16	Dorothy L. Pittman. a widow	346 □'
17	Verna Sylvia Haro	763 □'
18	Rosalia Lundell	550 □'

C.P.	OWNER	AREA
19	Rosalia Lundell	550 □'
20	Mrs. Dagney Hermann Chandler	200 □'
21	Mrs. Anna Pusich, et al	200 □'
22 & 22A	DeWiley & Lorna Holeman	250 □' {376 □' {626 □'
23	DELETED	
24	Lyle M. & William E. Boehl	650 □'
25	Diane Herrington Paddock	780 □'
26	Methodist Episcopal Church	125 □'
22B	DeWiley & Lorna Holeman	360 □'

PARCEL	OWNER	TAKE	REMAIN
1	DELETED		
1A	Romick. Alaska. Inc.	65 □'	7384 □'
2	Juneau-Douglas Ind. School District	1418 □'	5.050 Ac.
3	Mae S. Hall. a widow	173 □'	2242 □'
4	Wallace & Juanita Nelson, Contr. Sellers, Lloyd Larsen, Contr. Purchaser	223 □'	4777 □'
5	Madeline Bonnett	286 □'	4714 □'
5A	Madeline Bonnett	338 □'	4662 □'
6	Linn W. & Edith J. Asper	402 □'	5598 □'
7	B.K.B. Corporation	432 □'	4568 □'
7A	B.K.B. Corporation	462 □'	4538 □'

PARCEL	OWNER	TAKE	REMAIN
8	Gene W. & Adelia L. Waid	492 □'	5508 □'
9	Val A. & Alice E. Poor, et al	519 □'	9481 □'
10	Shafer Estate	267 □'	4733 □'
11	Val A. & Alice E. Poor	264 □'	9736 □'
11A	Val A. & Alice E. Poor	261 □'	9739 □'
12	Nicholas & Margaret Germain	855 □'	7445 □'
13	Robert J. & Aurelia A. Thibodeaux & Joseph M. & Betty J. Smith	789 □'	8103 □'
14	Oliver & Helmi Sarnisto	127 □'	4710 □'
15	John E. & Marian J. Weisgarber (Robt. Secrist, Contr. Purchaser)	75 □'	4730 □'
16	Dorothy L. Pittman. a widow	14 □'	4758 □'
17	Verna Sylvia Haro	42 □'	6397 □'
18	Deleted		
19, 20, 21	DELETED		

DATE	REVISION	BY
8/12/68	Add C.P. 22B	A.S.
11/9/66	Add C&M.E. 11B	R.S.
11/2/66	Deleted C.P. 19	R.S.
6/8/66	Revise Parcel 12 & C.P. 12	A.S.
5/16/66	Revision - Parcel 13. C.P. 13	A.S.
4/29/66	Add additional area to C.P. 1	J.J.
3/28/66	Revised C.P.'s 22 & 22A, Deleted Parcel 18	J.E.
3/16/66	Revised C.P.'s 14, 15, 16 & 22A. add. area	A.S.
3/16/66	Integrated C.P. 12 & 12A - deleting 12A, additional area	A.S.
2/16/66	Revised C.P.'s 3, 10 & 11	A.S.
2/16/66	Revisions on C.P. Nos. 2A, 3, 14 & 16	A.S.
2/16/66	After station numbering at B.O.P.	A.S.
1/20/66	Show C.P. Areas	A.S.

STATE OF ALASKA
DEPARTMENT OF HIGHWAYS
RIGHT OF WAY MAP
ALASKA PROJECT NO.

F-095-8 (2)

Scale: 1" = 50'

Sheet 1 of 3

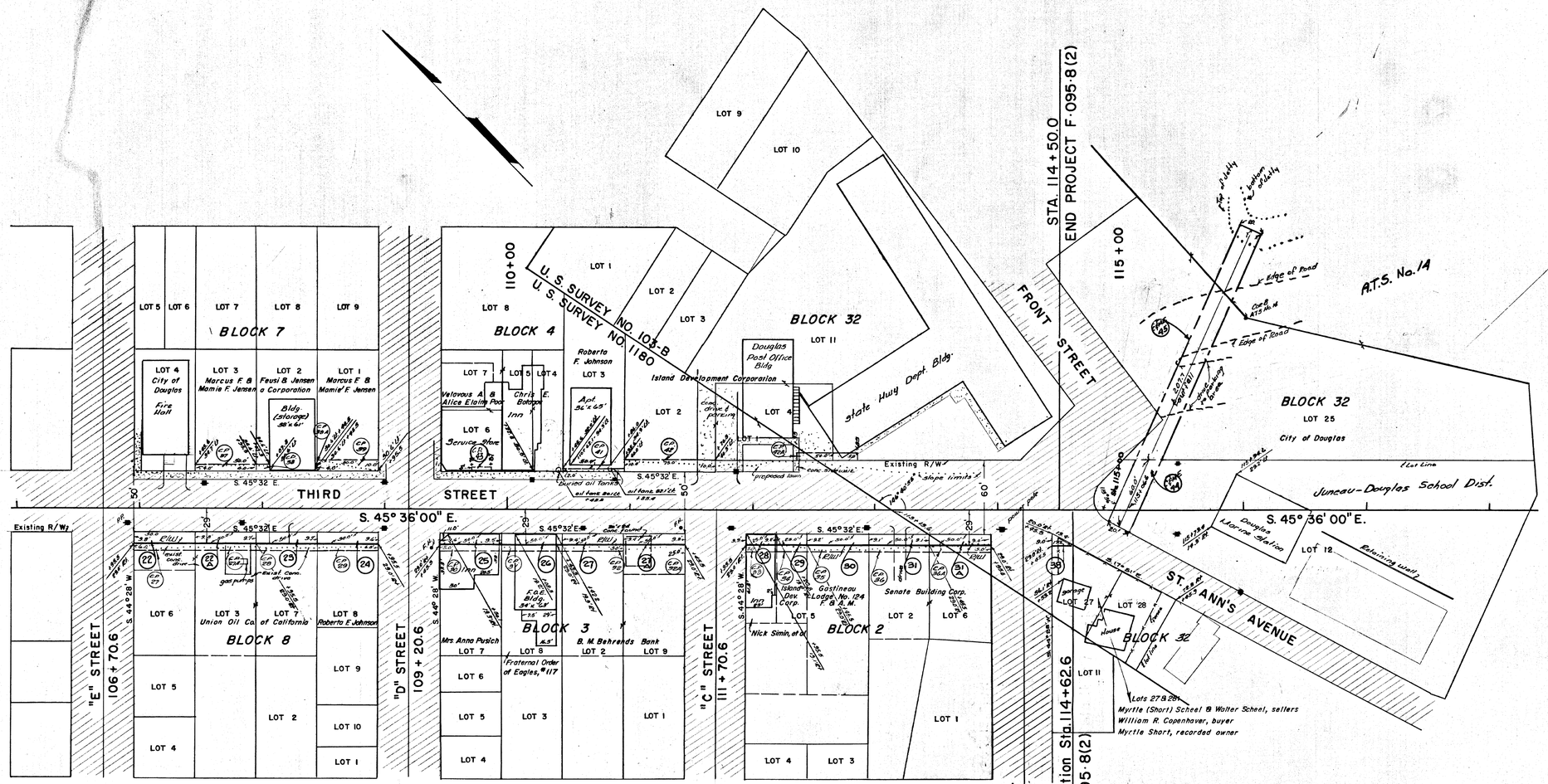

Note Book	Traced	Descriptions	Checked	Finished	Route No.

C.P.	OWNER	AREA	C.P.	OWNER	AREA
27 & 27A	Union Oil Co. of California	600 □'	36 & 36A	SENATE BUILDING CORP.	500 □'
28	Union Oil Co. of California	300 □'	37	Marcus F. & Mamie F. Jensen	200 □'
29	Roberta Johnson	300 □'	38 & 38A	Feusi & Jensen, a Corp.	51 □'
30	Mrs Ann Pusich	260 □'	39	Marcus F. & Mamie F. Jensen	500 □'
31	Fraternal Order of Eagles, #117	250 □'	40	delete	
32 & 32A	B.M. Behrends Bank	1500 □'	41	Roberta F. Johnson	100 □'
33	Nick Simin, et al	125 □'	42	Island Development Corp.	750 □'
34	Island Development Corp.	125 □'	42A	Island Development Corp.	250 □'
35	Gastineau Lodge #124, F. & A.M.	250 □'	43	V. A. & Alice E. Poor	48 □'

C&ME	OWNER	AREA
44	Juneau-Douglas Ind. School District	1200 □'
45	City of Douglas	4154 □'

PARCEL	OWNER	TAKE	REMAIN	PARCEL	OWNER	TAKE	REMAIN
22	Union Oil Co. of California	490 □'	1110 □'	29	Island Development Corp.	230 □'	1645 □'
22A	Union Oil Co. of California	487 □'	4513 □'	30	F & A.M. Gastineau Lodge #124	458 □'	6042 □'
23	Union Oil Co. of California	485 □'	4515 □'	31	SENATE BUILDING CORP.	454 □'	3873 □'
24	Roberta Johnson	482 □'	3368 □'	31A	SENATE BUILDING CORP.	451 □'	3950 □'
25	Mrs. Anna Pusich	476 □'	4524 □'	32 & 33			
26	Fraternal Order of Eagles #117	473 □'	4527 □'	34			
27	B.M. Behrends Bank	470 □'	4530 □'	35	DELETED		
27A	B.M. Behrends Bank	467 □'	4533 □'	36 & 37			
28	Nick Simin, et al	231 □'	1644 □'	38	Wm. R. Copenhaver (buyer)	77 □'	5844 □'

DATE	REVISION	BY
4/24/67	C.P. 30 & C.P. 33 Reinstated	A
11-25-66	Add C&ME Nos. 44 & 45	R
11/7/66	Add C.P. 43	M.S.
10/20/66	C.P. 30 & C.P. 33 Deleted	A
3/10/66	Par. 38 Correct Block No. from Blk. 1 to Blk. 32	A
3/4/66	C.P. 41 - Corrected distance	A
3/2/66	C.P. 42 & 42A show new Douglas P.O.	A
2/16/66	Revision of C.P.'s 41 & 32A	A
2/10/66	Add C.P. 42A	A
1/20/66	Show C.P. Areas	A
11/19/66	Change "End R/W Acquisition" Station	D.S.
11/19/66	Add Parcel 38	D.S.

STATE OF ALASKA
DEPARTMENT OF HIGHWAYS
RIGHT OF WAY MAP
ALASKA PROJECT NO.

F-095-8 (2)

Scale: 1" = 50'

Sheet 2 of

KEUFFEL & ESSER CO.