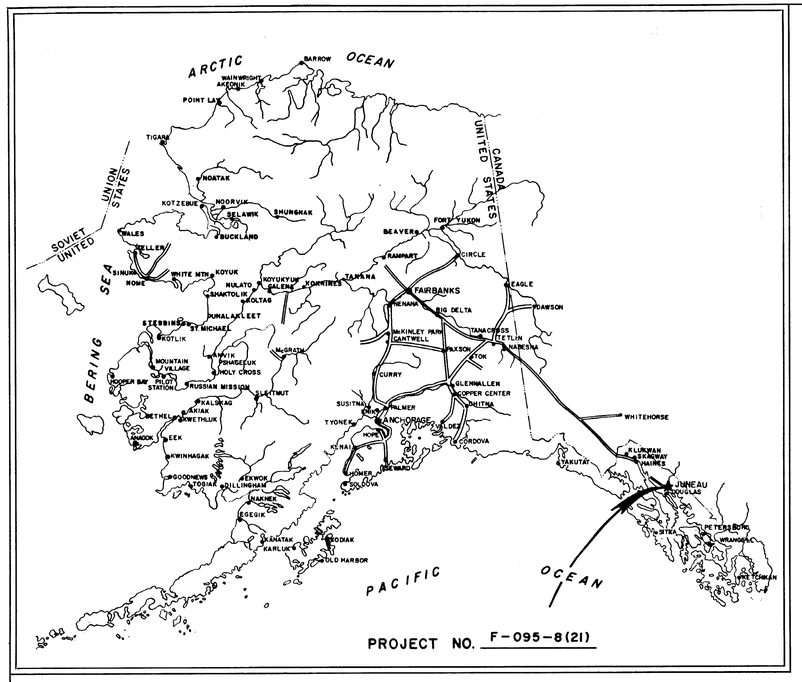

PROJECT NO. F-095-8(21)

STATE OF ALASKA

DEPARTMENT OF HIGHWAYS

RIGHT OF WAY MAP

ALASKA PROJECT

F-095-8(21)

MENDENHALL LOOP INTERCHANGE

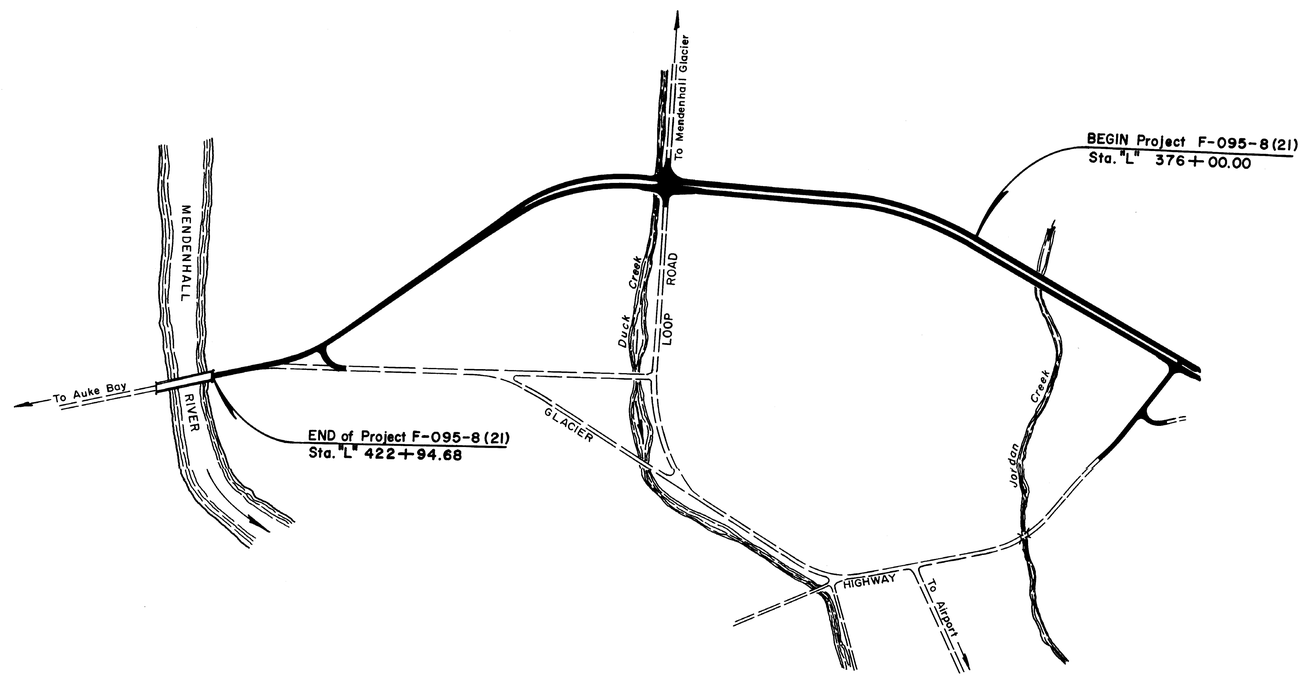

PROJECT LENGTH 0.89 MI.

SCALE: 1" = 100'

0 100 200 300 400

DEPARTMENT OF HIGHWAYS

APPROVED 5-24, 1973
Date

for COMMISSIONER

DEPARTMENT OF COMMERCE
BUREAU OF PUBLIC ROADS

APPROVED _____, 19__
Date

REGIONAL ENGINEER
REGION TEN

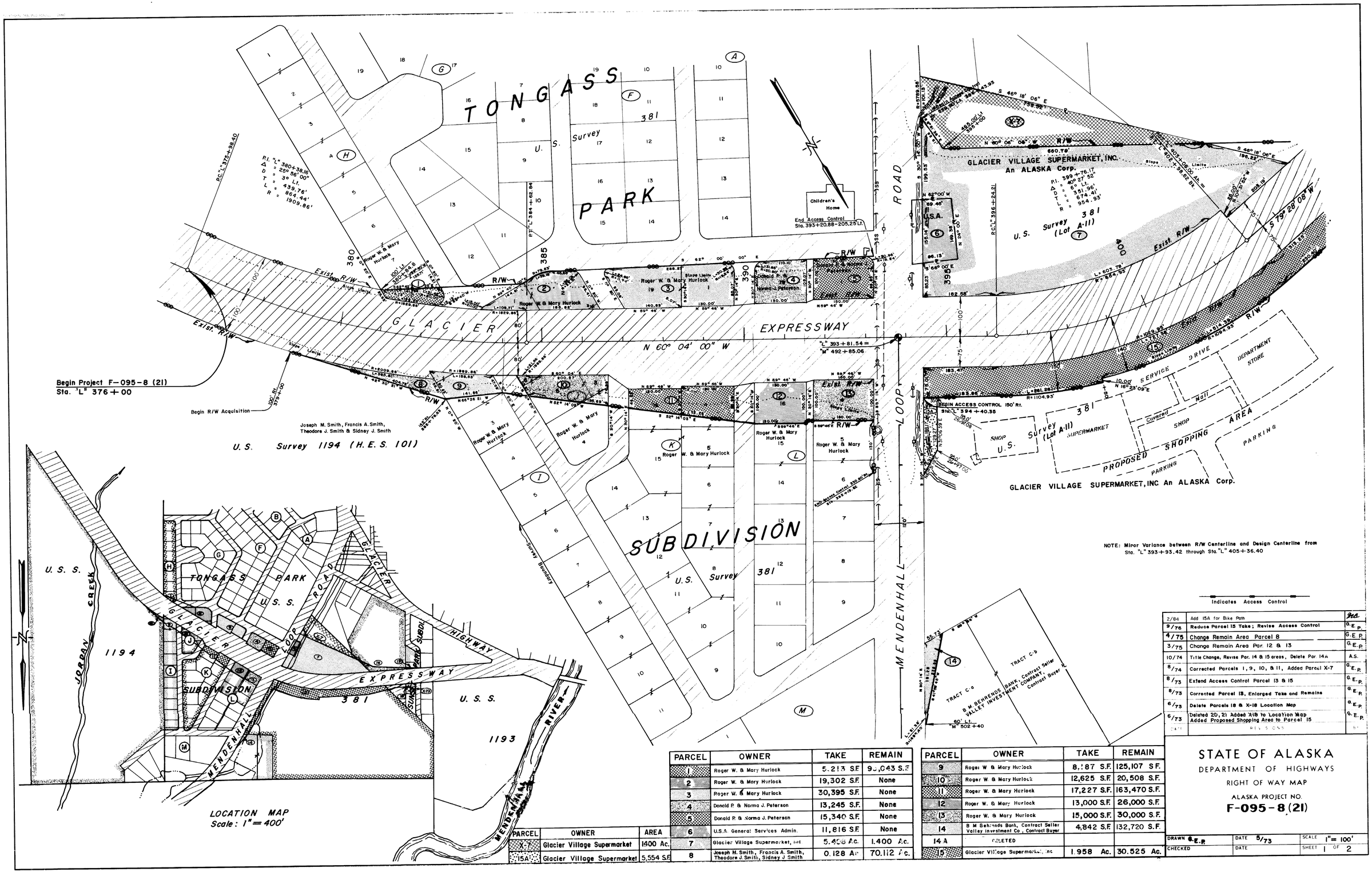

NOTE: Minor Variance between R/W Centerline and Design Centerline from Sta. "L" 393+93.42 through Sta. "L" 405+36.40

Indicates Access Control

PARCEL	OWNER	AREA
X-7	Glacier Village Supermarket	1400 Ac.
15A	Glacier Village Supermarket	5,554 S.F.

PARCEL	OWNER	TAKE	REMAIN
1	Roger W. & Mary Hurlock	5,213 S.F.	9[illegible],043 S.F.
2	Roger W. & Mary Hurlock	19,302 S.F.	None
3	Roger W. & Mary Hurlock	30,395 S.F.	None
4	Donald P. & Norma J. Peterson	13,245 S.F.	None
5	Donald P. & Norma J. Peterson	15,340 S.F.	None
6	U.S.A. General Services Admin.	11,816 S.F.	None
7	Glacier Village Supermarket, Inc	5.408 Ac.	1.400 Ac.
8	Joseph M. Smith, Francis A. Smith, Theodore J. Smith, Sidney J. Smith	0.128 Ac.	70.112 Ac.

PARCEL	OWNER	TAKE	REMAIN
9	Roger W. & Mary Hurlock	8,187 S.F.	125,107 S.F.
10	Roger W. & Mary Hurlock	12,625 S.F.	20,508 S.F.
11	Roger W. & Mary Hurlock	17,227 S.F.	163,470 S.F.
12	Roger W. & Mary Hurlock	13,000 S.F.	26,000 S.F.
13	Roger W. & Mary Hurlock	15,000 S.F.	30,000 S.F.
14	B. M. Behrends Bank, Contract Seller Valley Investment Co., Contract Buyer	4,842 S.F.	132,720 S.F.
14 A	DELETED		
15	Glacier Village Supermarket, Inc	1.958 Ac.	30.525 Ac.

DATE	REVISIONS	BY
2/84	Add 15A for Bike Path	[illegible]
9/76	Reduce Parcel 15 Take; Revise Access Control	G.E.P.
4/75	Change Remain Area Parcel 8	G.E.P.
3/75	Change Remain Area Par. 12 & 13	G.E.P.
10/74	Title Change, Revise Par. 14 & 15 areas, Delete Par. 14A	A.S.
8/74	Corrected Parcels 1, 9, 10, & 11, Added Parcel X-7	G.E.P.
8/73	Extend Access Control Parcel 13 & 15	G.E.P.
8/73	Corrected Parcel 13, Enlarged Take and Remains	G.E.P.
6/73	Delete Parcels 18 & X-18 Location Map	G.E.P.
6/73	Deleted 20, 21 Added X-18 to Location Map Added Proposed Shopping Area to Parcel 15	G.E.P.

STATE OF ALASKA

DEPARTMENT OF HIGHWAYS

RIGHT OF WAY MAP

ALASKA PROJECT NO.

F-095-8 (21)

DRAWN G.E.P.	DATE 5/73	SCALE 1" = 100'
CHECKED	DATE	SHEET 1 OF 2

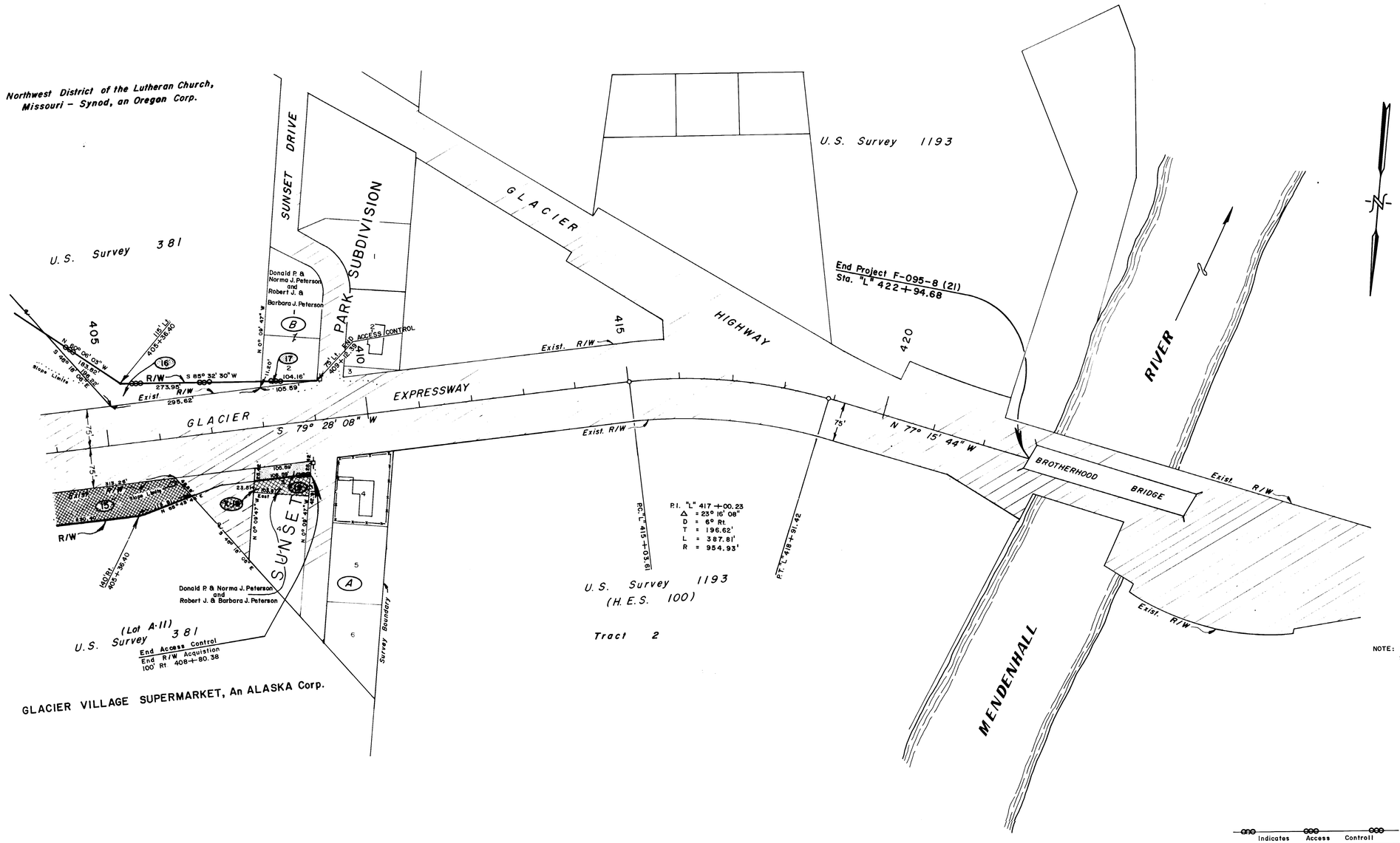

Indicates Access Controll

PARCEL	OWNER	TAKE	REMAIN
15	See Sheet 1		
16	Northwest District of the Lutheran Church Missouri Synod, an Oregon Corp.	0.270 Acre	8.239 Acres
17	Donald P. & Norma J. Peterson and Robert J. & Barbara J. Peterson	582 S.F.	24,428 S.F.
18	Deleted		
19	Donald P. & Norma J. Peterson and Robert J. & Barbara J. Peterson	2640 S.F.	3,444 S.F.
20	Deleted		
21	Deleted		
X-18	Deleted		
X-19	Donald P. & Norma J. Peterson and Robert J. & Barbara J. Peterson	3,444 S.F.	

DATE	REVISIONS	BY
3/74	Revise Parcel 19 Remain, Add Parcel X-19	G.E.P.
6/73	Ownership change Lot 3, Deleted Par. 18 & X-18	G.E.P.
6/73	Deleted Parcel 20 & 21, Add Parcel X-18	G.E.P.
6/73	Corrected Remain Parcel 20	G.E.P.

STATE OF ALASKA
DEPARTMENT OF HIGHWAYS
RIGHT OF WAY MAP
ALASKA PROJECT NO.
F-095-8(21)

DRAWN G.E.P.	DATE 5/73	SCALE 1" = 100'
CHECKED	DATE	SHEET 2 OF 2