STATE OF ALASKA
DEPARTMENT OF TRANSPORTATION
&
PUBLIC FACILITIES

RIGHT OF WAY MAP
ALASKA PROJECT

F-093-2(9)
EGAN EXPRESSWAY
INTERSECTION IMPROVEMENTS

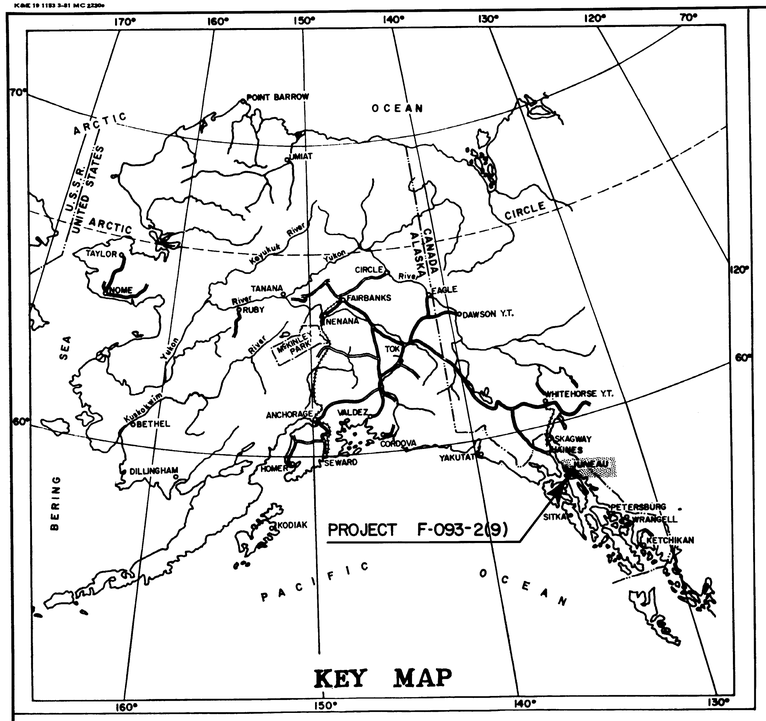

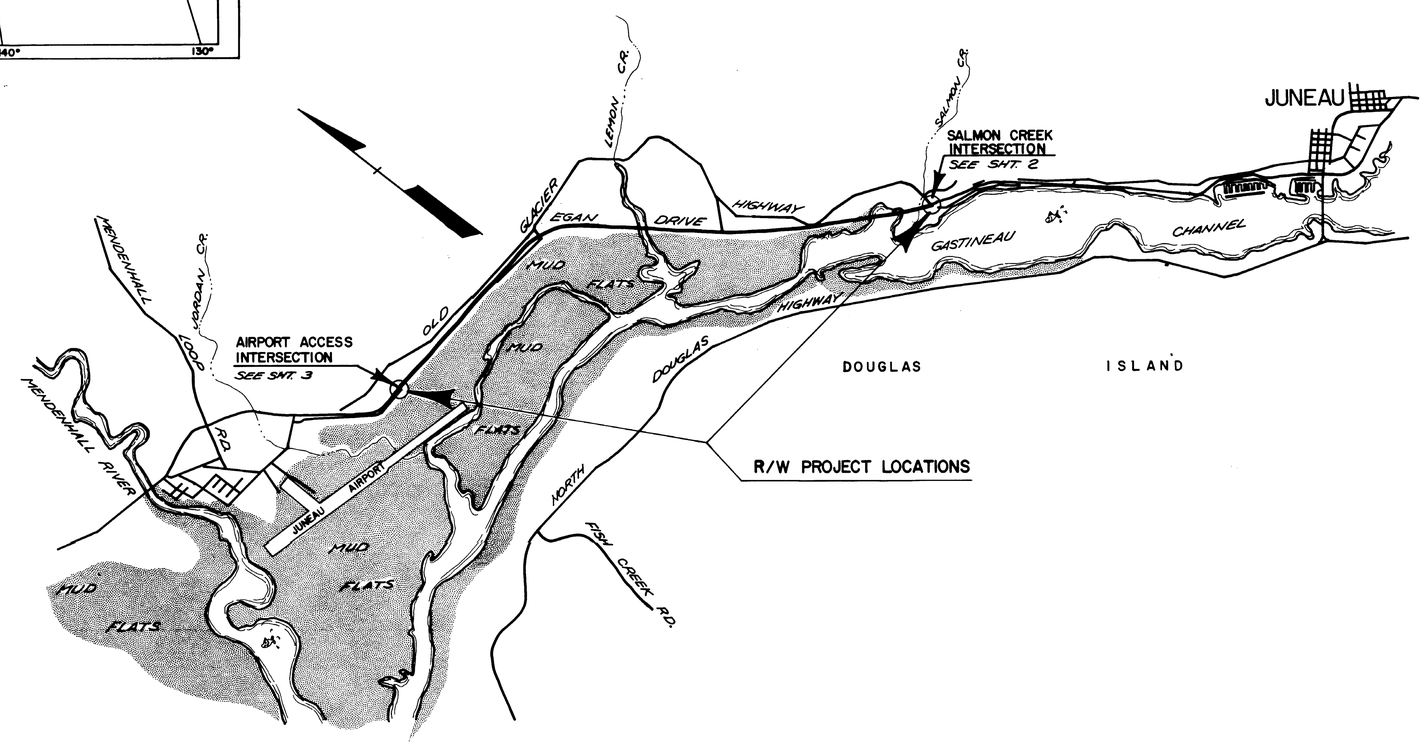

DEPARTMENT OF TRANSPORTATION
&
PUBLIC FACILITIES

APPROVED JULY 7, 1981
Date

Charles D. Macleod
DIRECTOR HIGHWAYS, DESIGN,
&
CONSTRUCTION

DEPARTMENT OF TRANSPORTATION
FEDERAL HIGHWAY ADMINISTRATION

APPROVED 7/10, 1981
Date

for [signature]
DIVISION ADMINISTRATOR

P.I. "0"122+79.49
Δ = 11°16'58"
D = 1° Rt.
T = 565.97'
L = 1,128.28'
R = 5723.58'

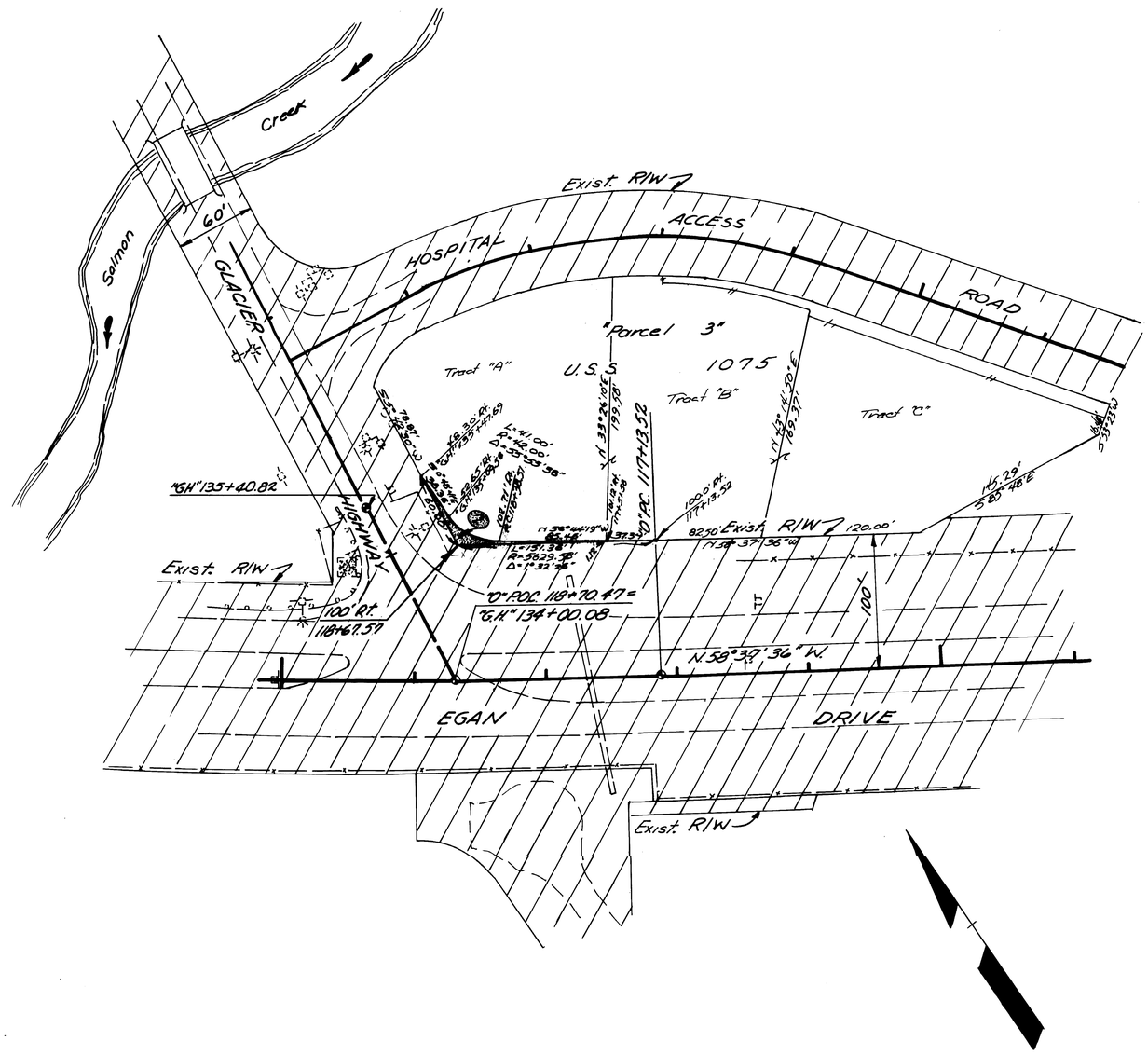

PARCEL	OWNER	AREA	REMAIN
2	FRED LIPSCOMB, HUGH GRANT, JOHN GRANT & GEORGE DAVIDSON, A PARTNERSHIP	547.7 Sq. Ft.	38,609 Sq. Ft.

DATE	REVISIONS	BY
7/82	Subdivided Parcel 3	G.E.P.
10/81	Enlarged Parcel 2	G.E.P.

STATE OF ALASKA

DEPARTMENT OF TRANSPORTATION
&
PUBLIC FACILITIES

RIGHT OF WAY MAP

ALASKA PROJECT No.

F-093-2 (9)

DRAWN ANDERSON	DATE 6·81	SCALE 1" = 50'	
CHECKED A. M.	DATE 6·12·81	SHEET 2 OF 3	

K&E 19 1183 3-81 MC 2230a

Tract B Accretion to USS
1568 & 1852

Protracted Section 32
T40S R66E CRM

"K₁" Line
Δ = 17° 23' 13"
D = 5° 30' Lt
T = 159.29'
L = 316.13'
R = 1,041.74

"K₁" Line
Δ = 31° 00' 00"
D = 11° 30' Rt
T = 138.17'
L = 269.56'
R = 498.22'

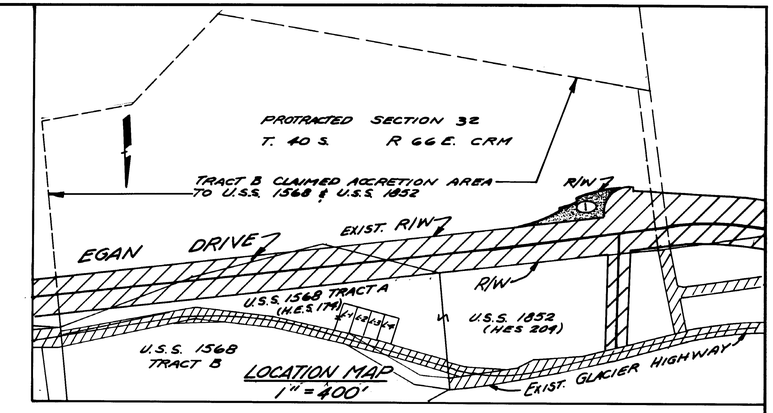

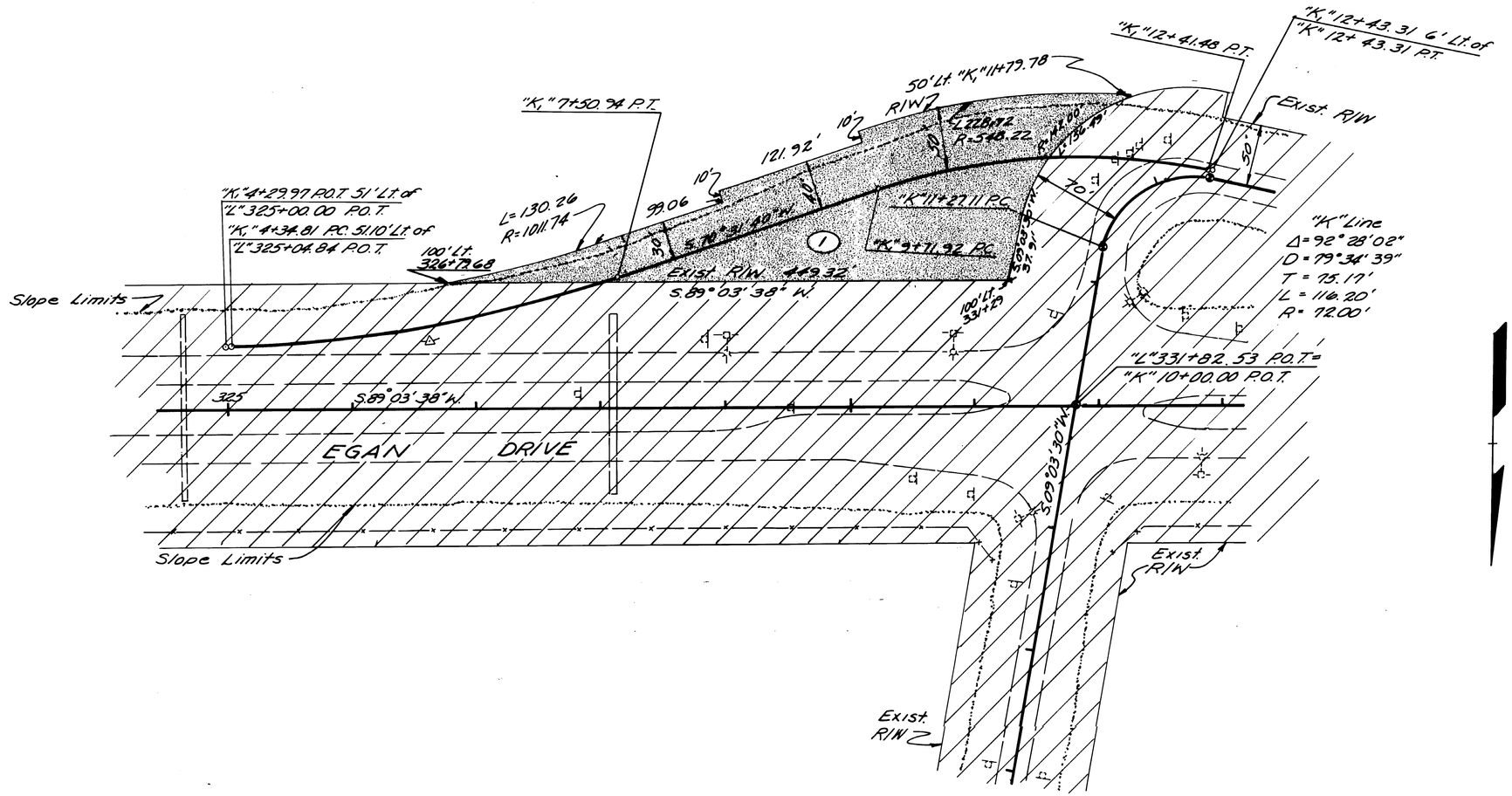

PARCEL	OWNER	AREA	REMAIN
7	STATE - DIVISION OF LANDS	0.866 AC	82.398 AC

DATE	REVISIONS	BY
7/81	Corrected Remain Area Parcel 7	P.E.D.

STATE OF ALASKA
DEPARTMENT OF TRANSPORTATION
&
PUBLIC FACILITIES
RIGHT OF WAY MAP
ALASKA PROJECT No.
F-093-2 (9)

DRAWN ANDERSON	DATE 6·81	SCALE 1" = 50'	
CHECKED A. M.	DATE 6·10·81	SHEET 3 OF 3	