STATE OF ALASKA
DEPARTMENT OF TRANSPORTATION
&
PUBLIC FACILITIES

RIGHT OF WAY MAP
ALASKA PROJECT
F-093-2(5)
INTERSECTION OF ADMIRAL WAY & SOUTH FRANKLIN ST.

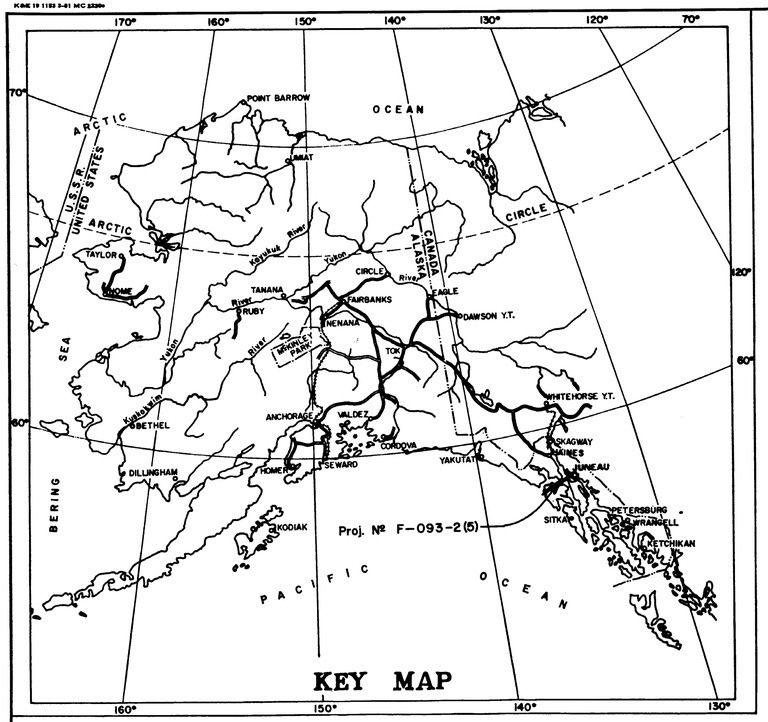

KEY MAP

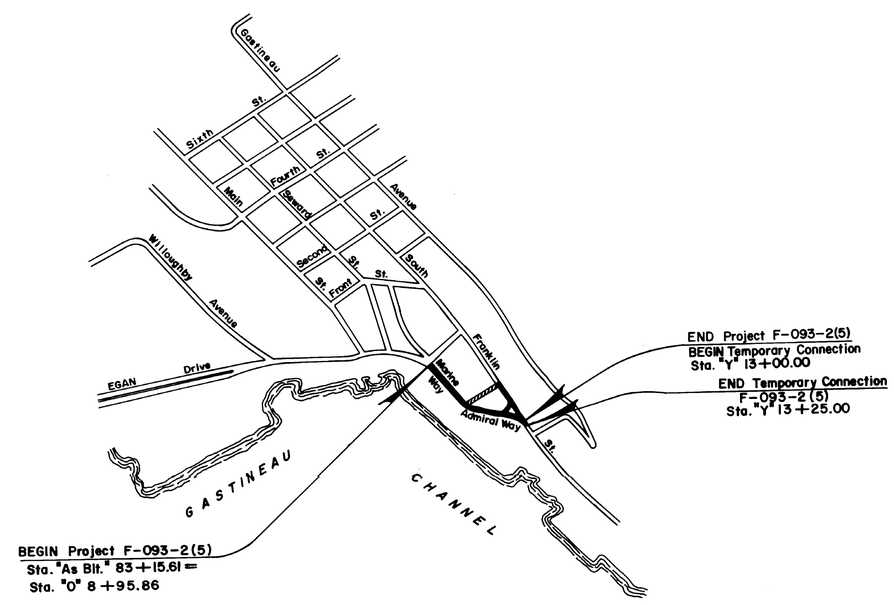

PROJECT LENGTH 0.138 **MI.**

SCALE:

0 1/2 1 2 3 4 5

DEPARTMENT OF TRANSPORTATION
&
PUBLIC FACILITIES

APPROVED June 18, 1981
Date

Charles E. Maitlock
DIRECTOR HIGHWAYS, DESIGN,
&
CONSTRUCTION

DEPARTMENT OF TRANSPORTATION
FEDERAL HIGHWAY ADMINISTRATION

APPROVED 7/6, 1981
Date

for DIVISION ENGINEER

K&E 10 1153 9-77 MC 0087+

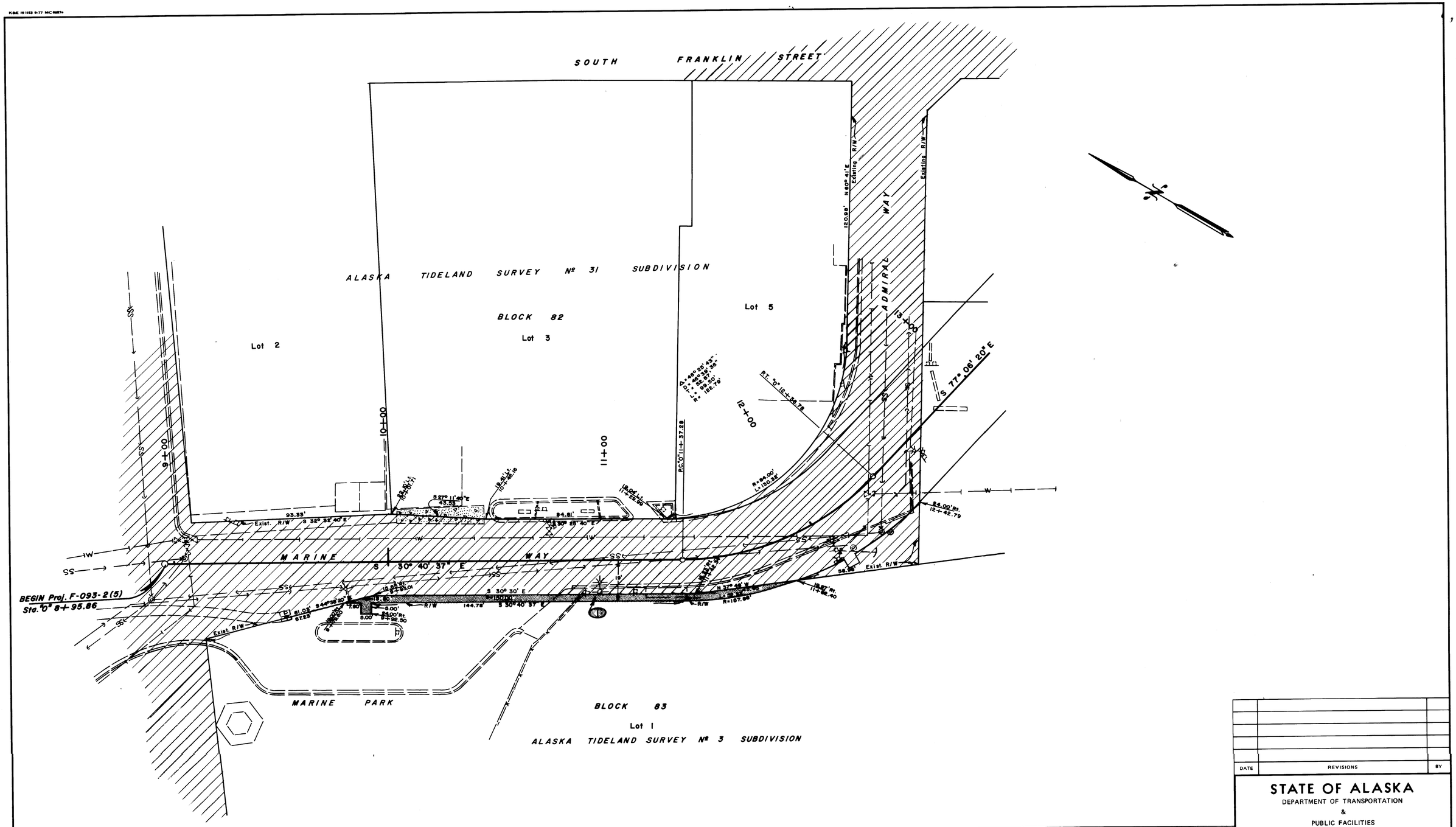

PARCEL	OWNER	AREA	REMAIN
1	City & Borough of Juneau	628 S.F.	77,075 S.F.

DATE	REVISIONS	BY

STATE OF ALASKA

DEPARTMENT OF TRANSPORTATION
&
PUBLIC FACILITIES

RIGHT OF WAY MAP
ALASKA PROJECT No.
F-093-2 (5)

DRAWN G. E. P.	DATE 4/1981	SCALE 1" = 20'
CHECKED	DATE	SHEET 3 OF 4

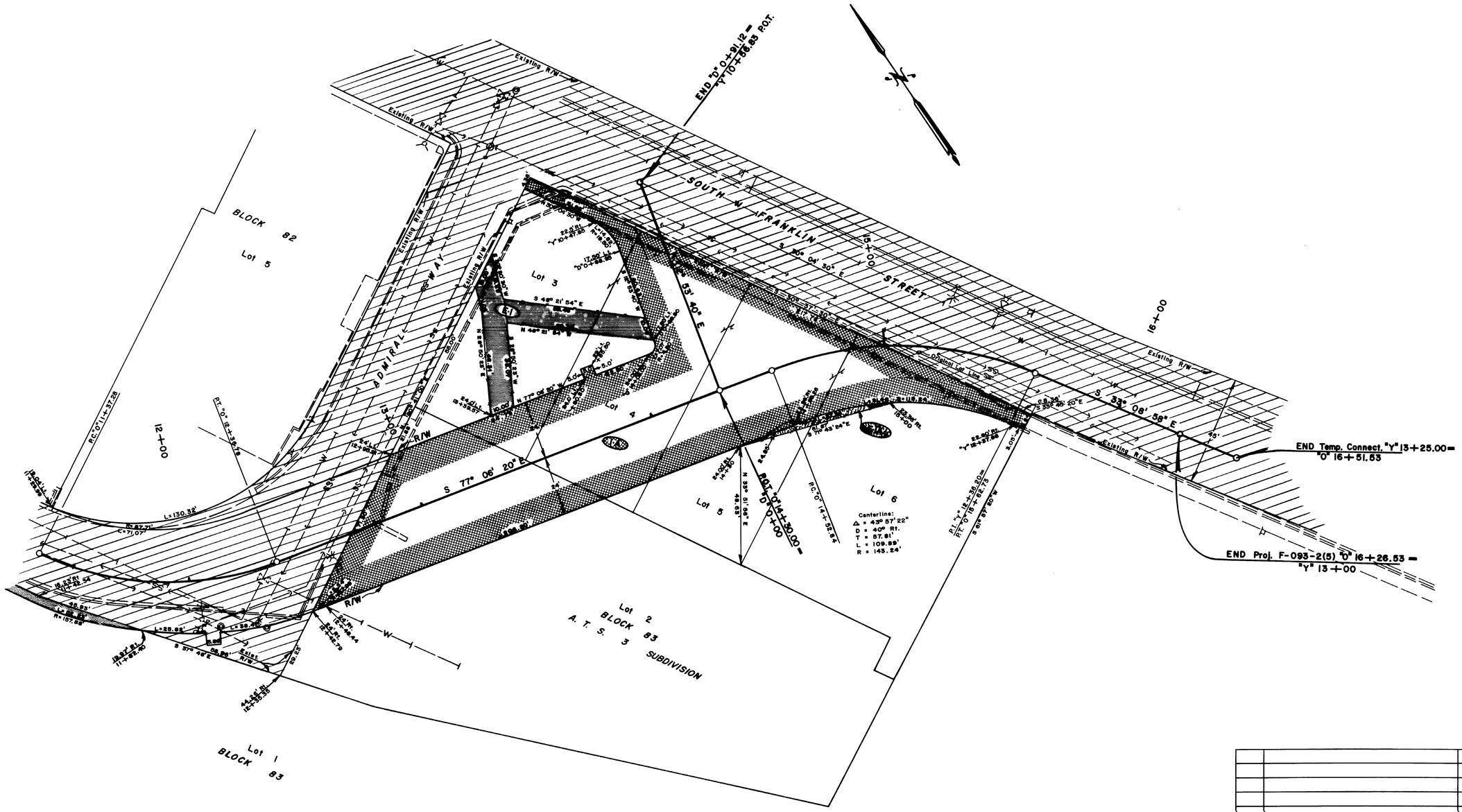

EASEMT. Nº	OWNER	AREA
E-1	City & Borough of Juneau	1085 S.F.
E-1A	City & Borough of Juneau	108 S.F.

PARCEL	OWNER	AREA	REMAIN
1-A	City & Borough of Juneau	13,198 S.F.	33,018 S.F.

DATE	REVISIONS	BY

STATE OF ALASKA

DEPARTMENT OF TRANSPORTATION
&
PUBLIC FACILITIES

RIGHT OF WAY MAP
ALASKA PROJECT No.
F-093-2 (5)

DRAWN G.E.P.	DATE 4/1981	SCALE 1" = 20'
CHECKED	DATE	SHEET 4 OF 4