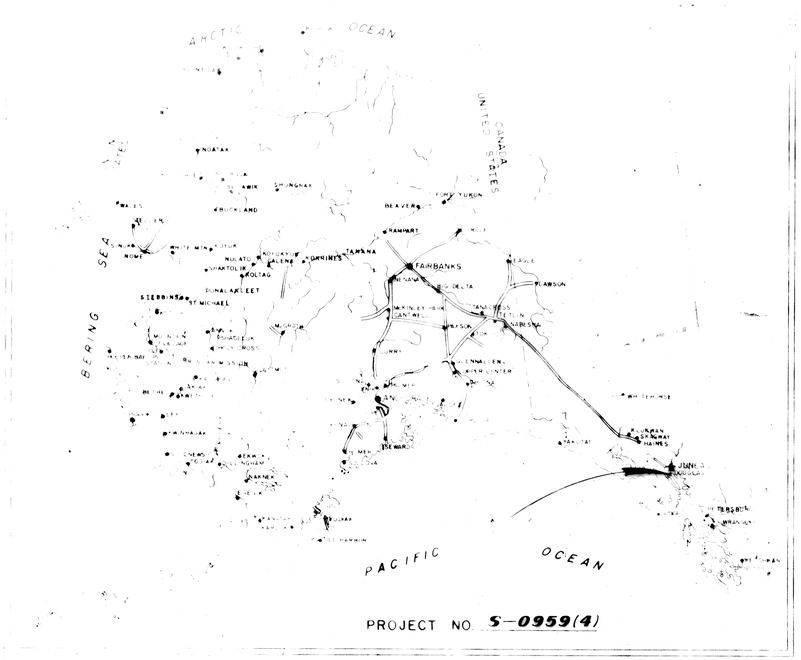

STATE OF ALASKA

DEPARTMENT OF HIGHWAYS

RIGHT OF WAY MAP

ALASKA PROJECT

S-0959 (4)

NORTH DOUGLAS HIGHWAY

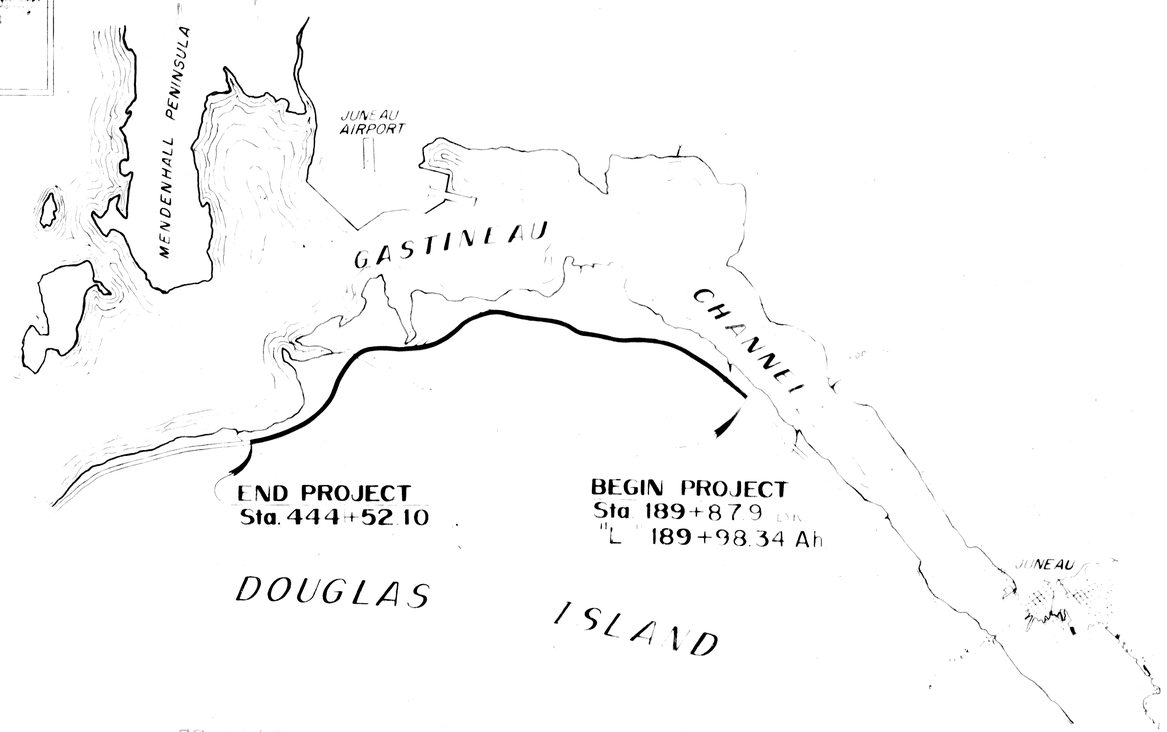

DEPARTMENT OF HIGHWAYS

APPROVED January 26 1971
Date

C. Beardsley
COMMISSIONER

PROJECT LENGTH 4.8 MI

SCALE NONE

77-27

77-27
RECORDED - FILED
REC. DIST.
DATE 1971
TIME
Requested by
Address

K&E 19 1253 4-69

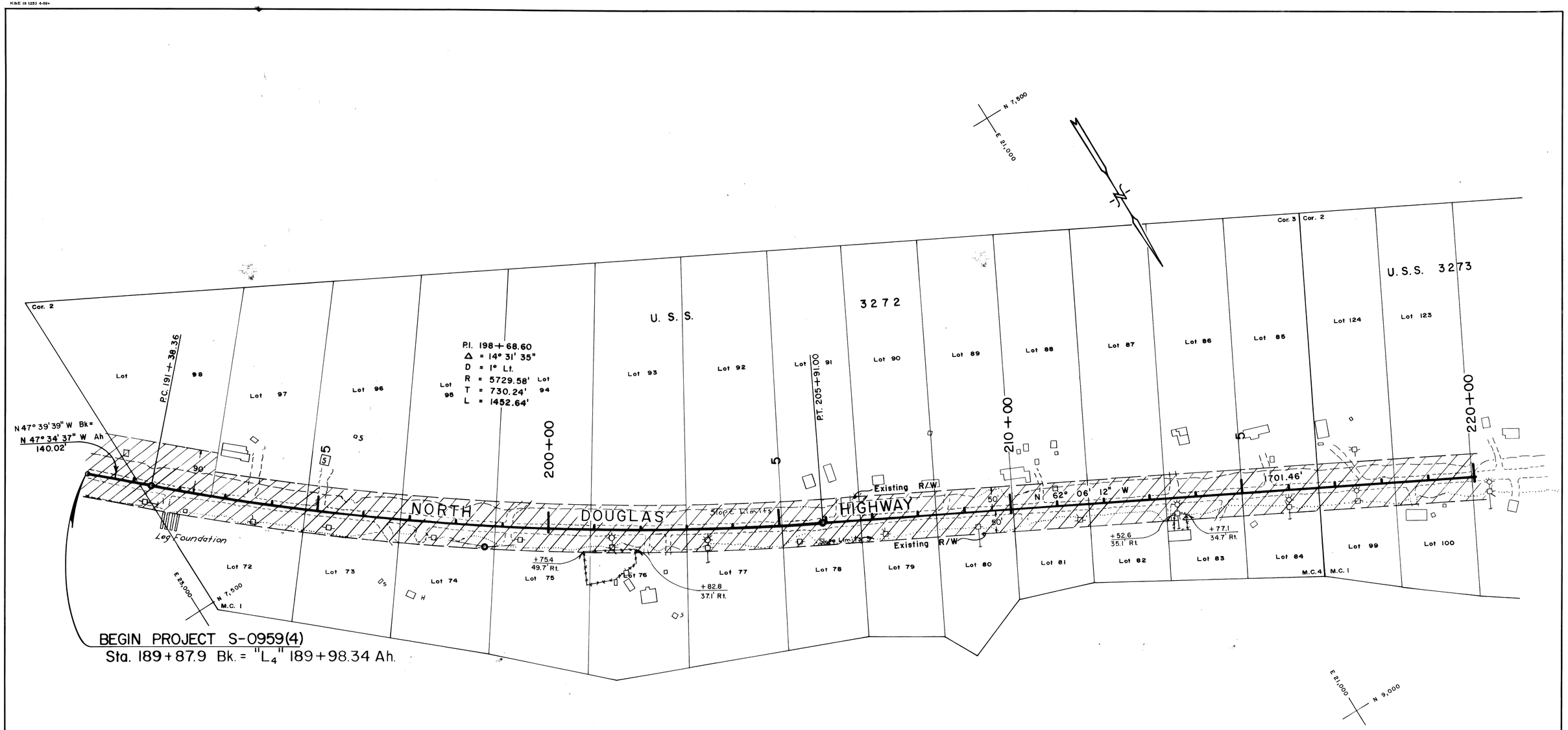

77-27

Page 2

PERMIT №	OWNER	AREA

DATE	REVISIONS	BY
3/71	Add encroachment ties	D.K.
3/71	Deleted P-1 through P-8	G.E.P.

STATE OF ALASKA
DEPARTMENT OF HIGHWAYS
RIGHT OF WAY MAP
ALASKA PROJECT NO.
S-0959(4)

DRAWN G.E.P.	DATE 10/70	SCALE 1" = 100'
CHECKED	DATE	SHEET 2 OF 9

K&E 19 1253 4-69

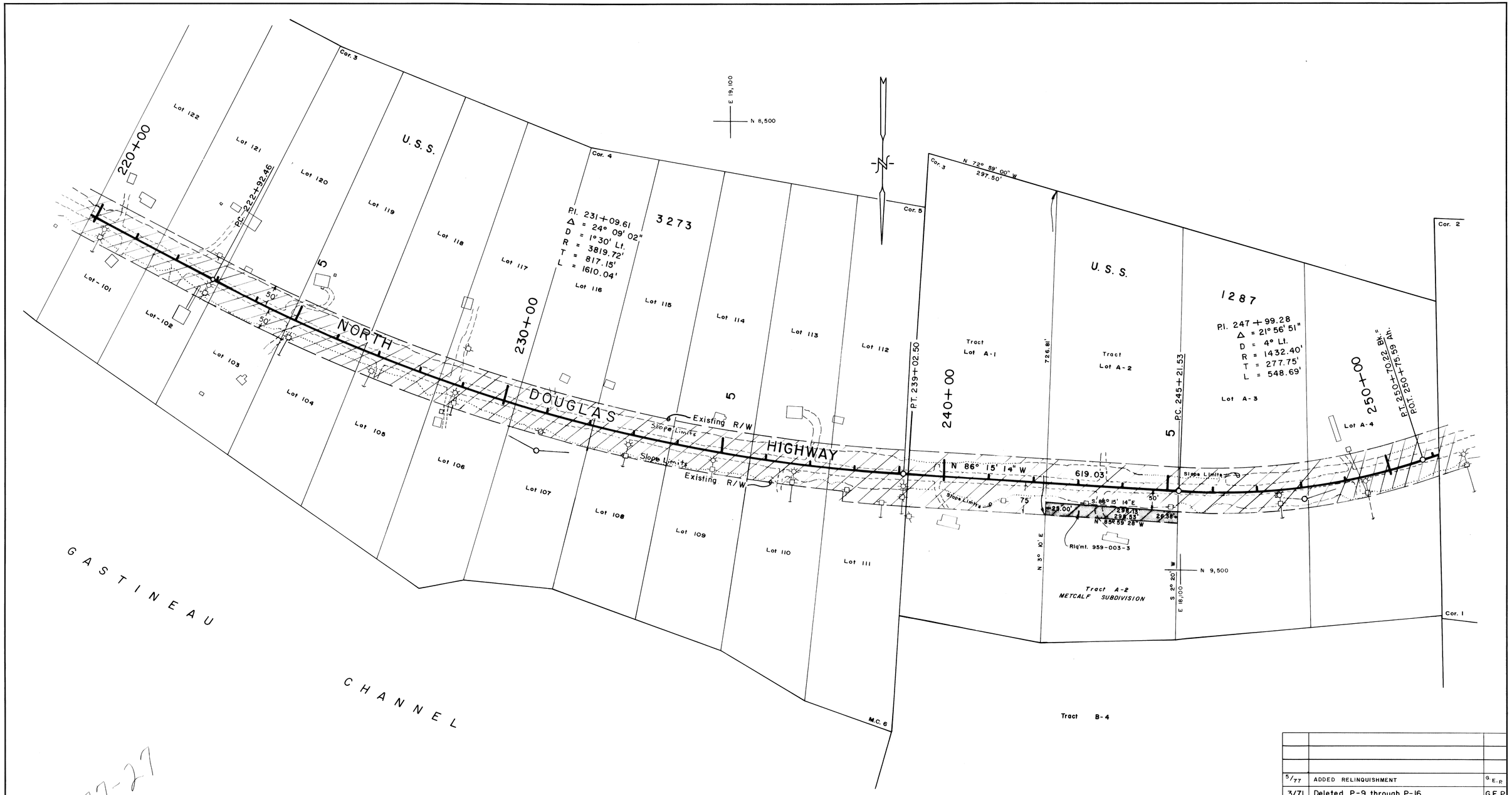

PERMIT Nº	OWNER	AREA
RELQMT 959-003-3	OWNER JOAN G. WASHBURN, SANDRA I. ZINTER	7662 sq. ft.

DATE	REVISIONS	BY
5/77	ADDED RELINQUISHMENT	G.E.P.
3/71	Deleted P-9 through P-16	G.E.P.

STATE OF ALASKA
DEPARTMENT OF HIGHWAYS
RIGHT OF WAY MAP
ALASKA PROJECT NO
S-0959 (4)

DRAWN G.E.P. DATE 10/70 SCALE 1" = 100'
CHECKED DATE SHEET 3 OF 9

#77-27
Page #3

K&E 19 1253 4-69+

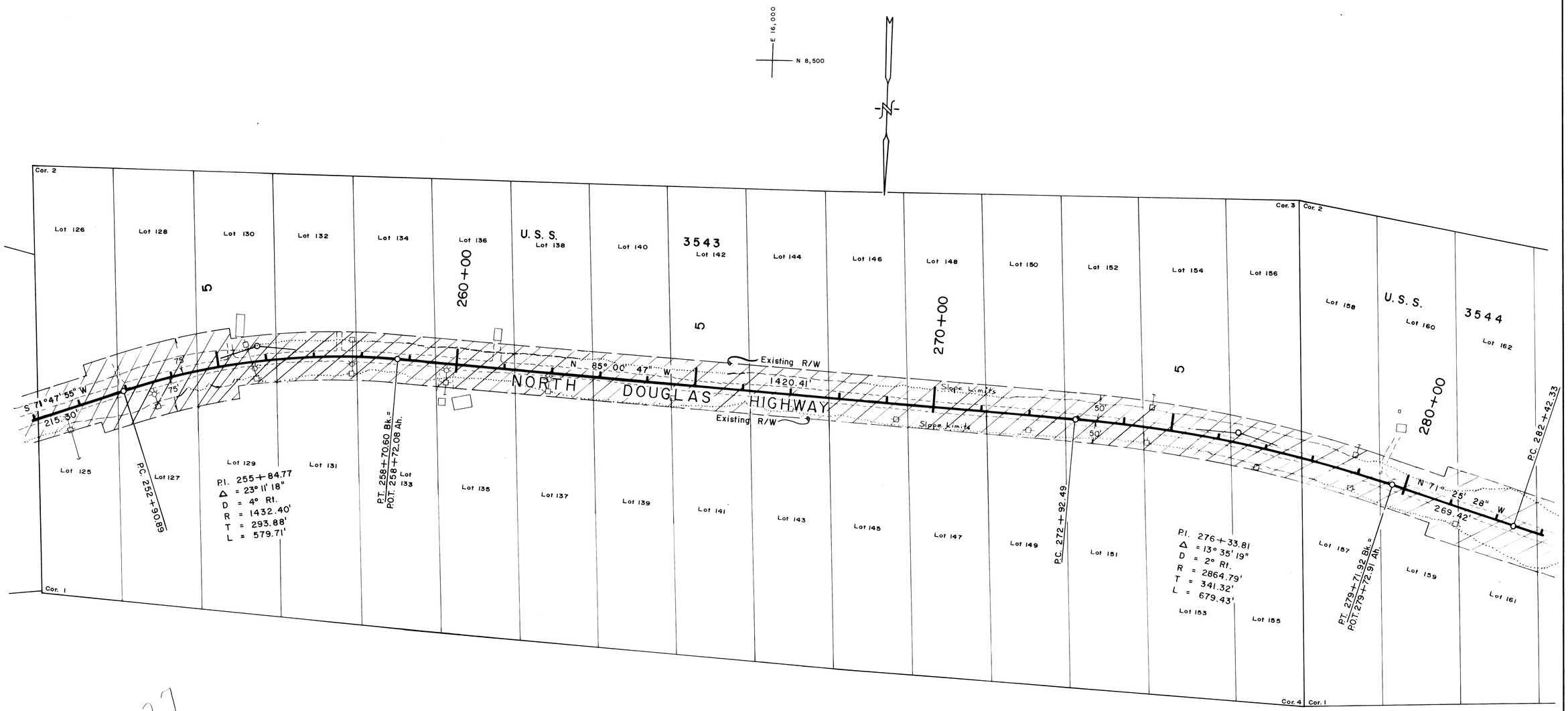

77-27
Page #4

E 17,000
N 10,000

E 15,000
N 10,000

DATE	REVISIONS	BY
3/71	Deleted P-17 through P-25	G.E.P.

PERMIT Nº	OWNER	AREA

STATE OF ALASKA
DEPARTMENT OF HIGHWAYS
RIGHT OF WAY MAP
ALASKA PROJECT NO.
S-0959(4)

DRAWN G.E.P. DATE 10/70 SCALE 1" = 100'
CHECKED DATE SHEET 4 OF 9

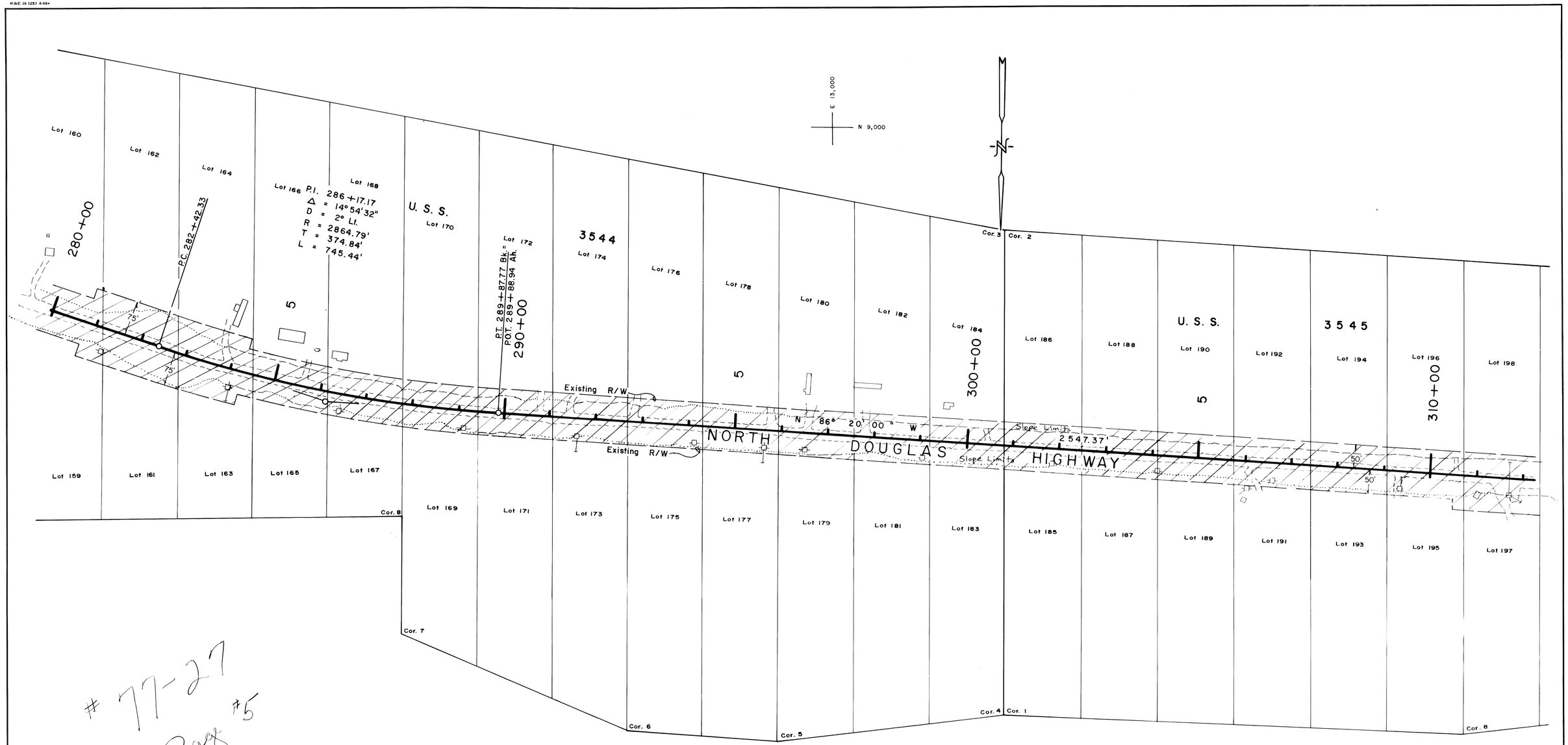

77-27
Page #5

DATE	REVISIONS	BY
3/71	Deleted P-25 through P-29	G.E.P.

PERMIT Nº	OWNER	AREA

STATE OF ALASKA
DEPARTMENT OF HIGHWAYS
RIGHT OF WAY MAP
ALASKA PROJECT NO
S-0959(4)

DRAWN G.E.P. DATE 10/70 SCALE 1" = 100'
CHECKED DATE SHEET 5 OF 9

K&E 19 1253 4-69

PARCEL	OWNER	TAKE	REMAIN
30	Donald L. Swihart *	569 ±	75,505 ±
31	William E. Hamilton *	3,298 ±	72,776 ±
32	Janice J. Jacquot *	8,458 ±	67,616 ±
33	Darryl R. Johnston *	16,134 ±	59,940 ±
34	Dorothy S. Thornton	17,500 ±	58,583 ±
34A	Deleted		
35	STATE OF ALASKA	18,190 ±	72,788 ±
36	Jack V. Abbott & Hazel Abbott *	21,028 ±	76,498 ±
37	Robert E. Loving & Doris T. Loving *	14,969 ±	61,068 ±
38	B. E. Wentworth *	8,310 ±	73,409 ±
39	A. K. Fagerstrom & Donna F. Fagerstrom *	2,565 ±	165,186 ±
40	STATE OF ALASKA	64,752 ±	48,791,708 ±
41	Ammon J. Hill Jr. *	1,301 ±	67,824 ±
42	David H. Tersteeg *	10,241 ±	58,915 ±
43	Dorothy W. Munson *	18,123 ±	51,002 ±
44	James E. Beaton *	23,881 ±	63,472 ±
45	Thomas C. Gallagher & Robert N. Gallagher *	23,954 ±	68,425 ±
46	Janice Louise Moore *	10,950 ±	104,852 ±
47	Dennis Nottingham *	7,846 ±	109,218 ±
48	William H. Huston & Janice K. Huston *	804 ±	92,080 ±
49	STATE OF ALASKA	2,069 ±	627,126 ±
X36	Jack V. Abbott & Hazel Abbott	9,610 ±	

PERMIT Nº	OWNER	AREA
P-47	Deleted	
P-45	Thomas C. Gallagher & Robert N. Gallagher	9,093 sq. ft.
P-46	Janice Louise Moore	8,101 sq. ft.

* Contract Buyer — State of Alaska, Contract Seller

EASMENT	OWNER	AREA
E34	Anthony E. Reiger	2,475 ±

#77-27
Page #6

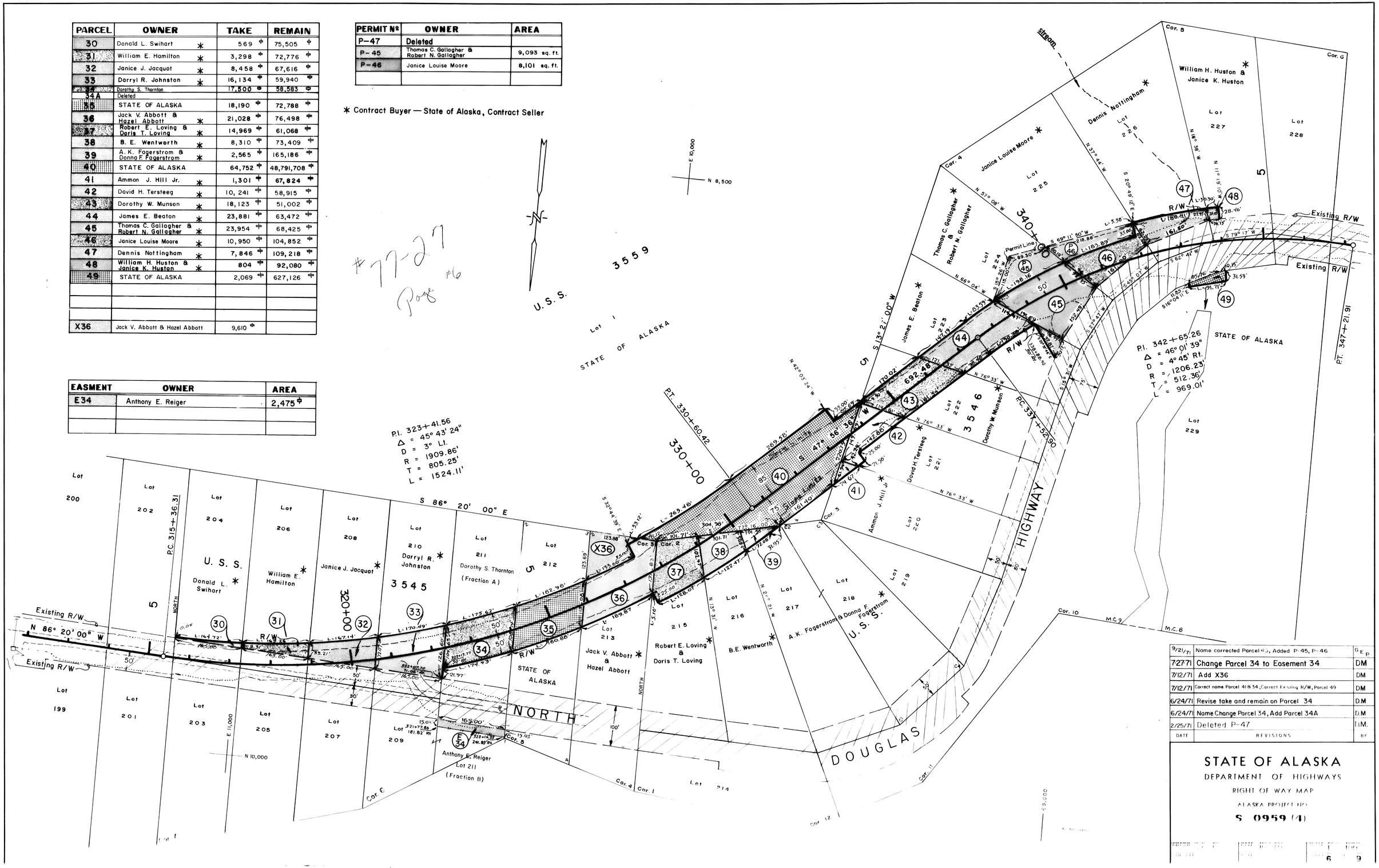

DATE	REVISIONS	BY
9/21/71	Name corrected Parcel 45, Added P-45, P-46	G.E.P.
7-27-71	Change Parcel 34 to Easement 34	DM
7/12/71	Add X36	DM
7/12/71	Correct name Parcel 41 & 34, Correct Existing R/W, Parcel 49	DM
6/24/71	Revise take and remain on Parcel 34	D.M
6/24/71	Name Change Parcel 34, Add Parcel 34A	D.M
2/25/71	Deleted P-47	D.M.

STATE OF ALASKA
DEPARTMENT OF HIGHWAYS
RIGHT OF WAY MAP
ALASKA PROJECT NO.
S 0959 (4)

6 9

K&E 19 1253 4-69

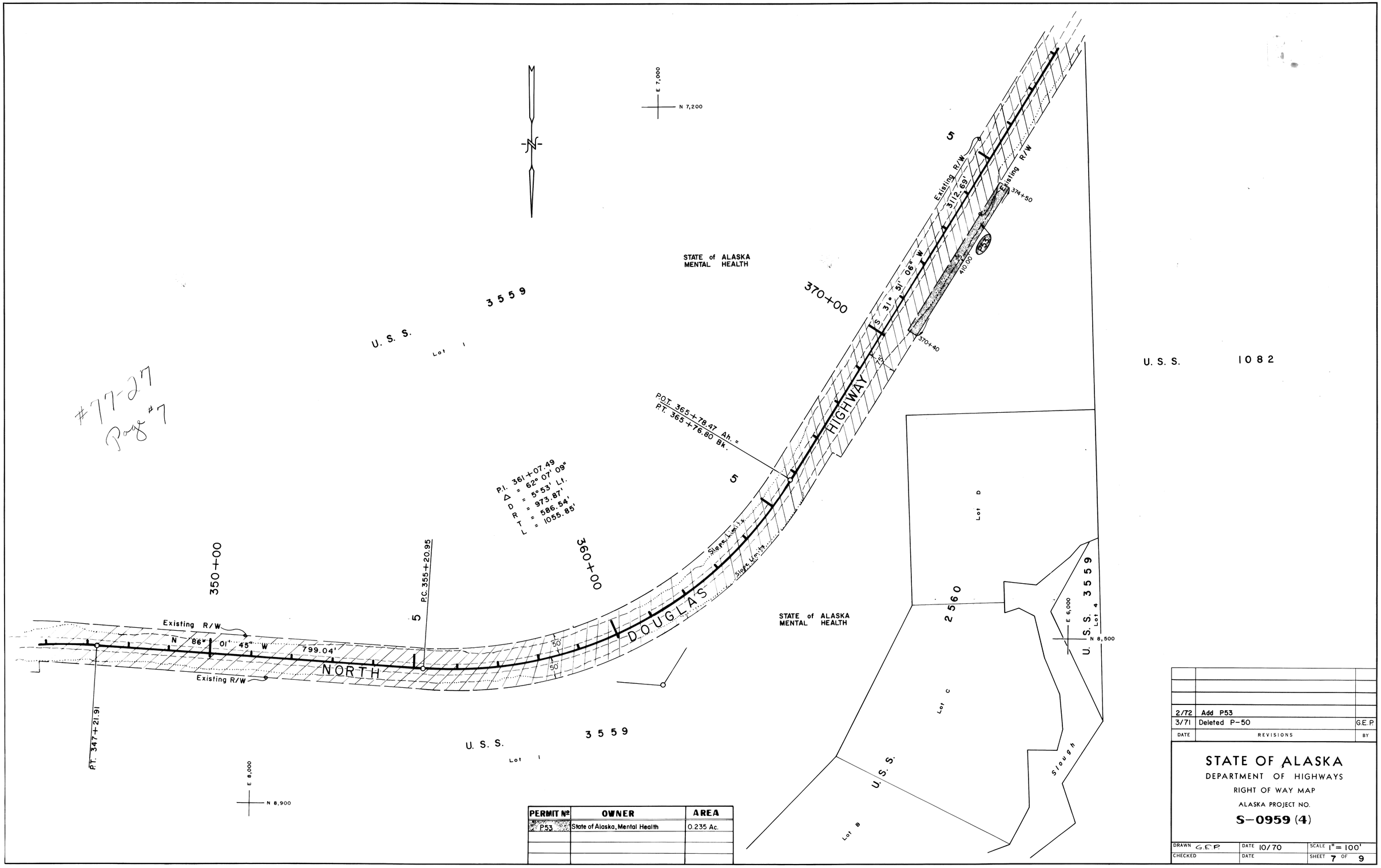

PERMIT №	OWNER	AREA
P53	State of Alaska, Mental Health	0.235 Ac.

DATE	REVISIONS	BY
2/72	Add P53	
3/71	Deleted P-50	G.E.P.

STATE OF ALASKA

DEPARTMENT OF HIGHWAYS

RIGHT OF WAY MAP

ALASKA PROJECT NO.

S-0959 (4)

DRAWN G.E.P.	DATE 10/70	SCALE 1" = 100'
CHECKED	DATE	SHEET 7 OF 9

K&E 19 1253 4-69

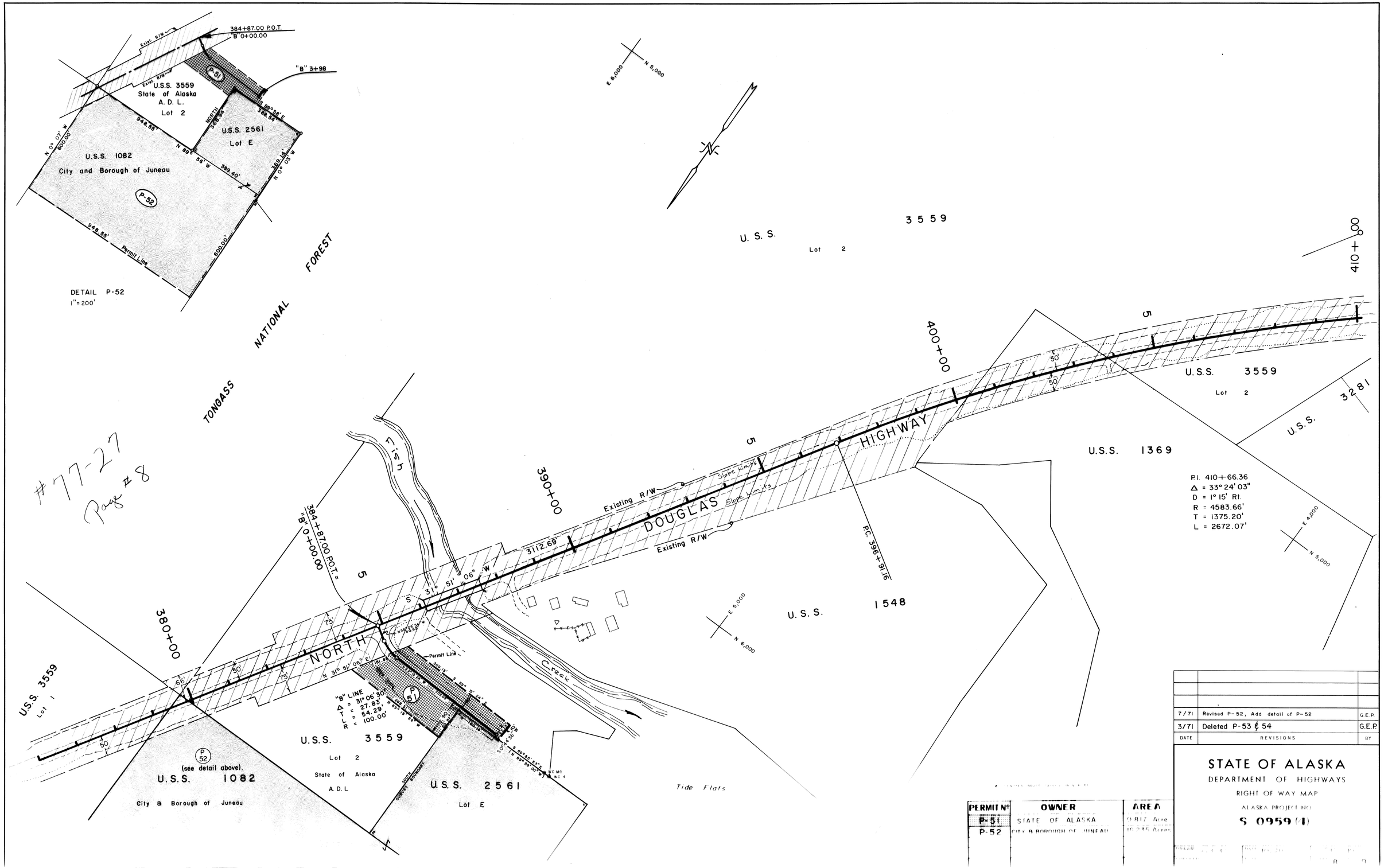

DATE	REVISIONS	BY
7/71	Revised P-52, Add detail of P-52	G.E.P.
3/71	Deleted P-53 & 54	G.E.P.

PERMIT Nº	OWNER	AREA
P-51	STATE OF ALASKA	0.817 Acre
P-52	CITY & BOROUGH OF JUNEAU	10.235 Acres

STATE OF ALASKA

DEPARTMENT OF HIGHWAYS

RIGHT OF WAY MAP

ALASKA PROJECT NO.

S 0959 (1)

K&E 19 1283 4-59

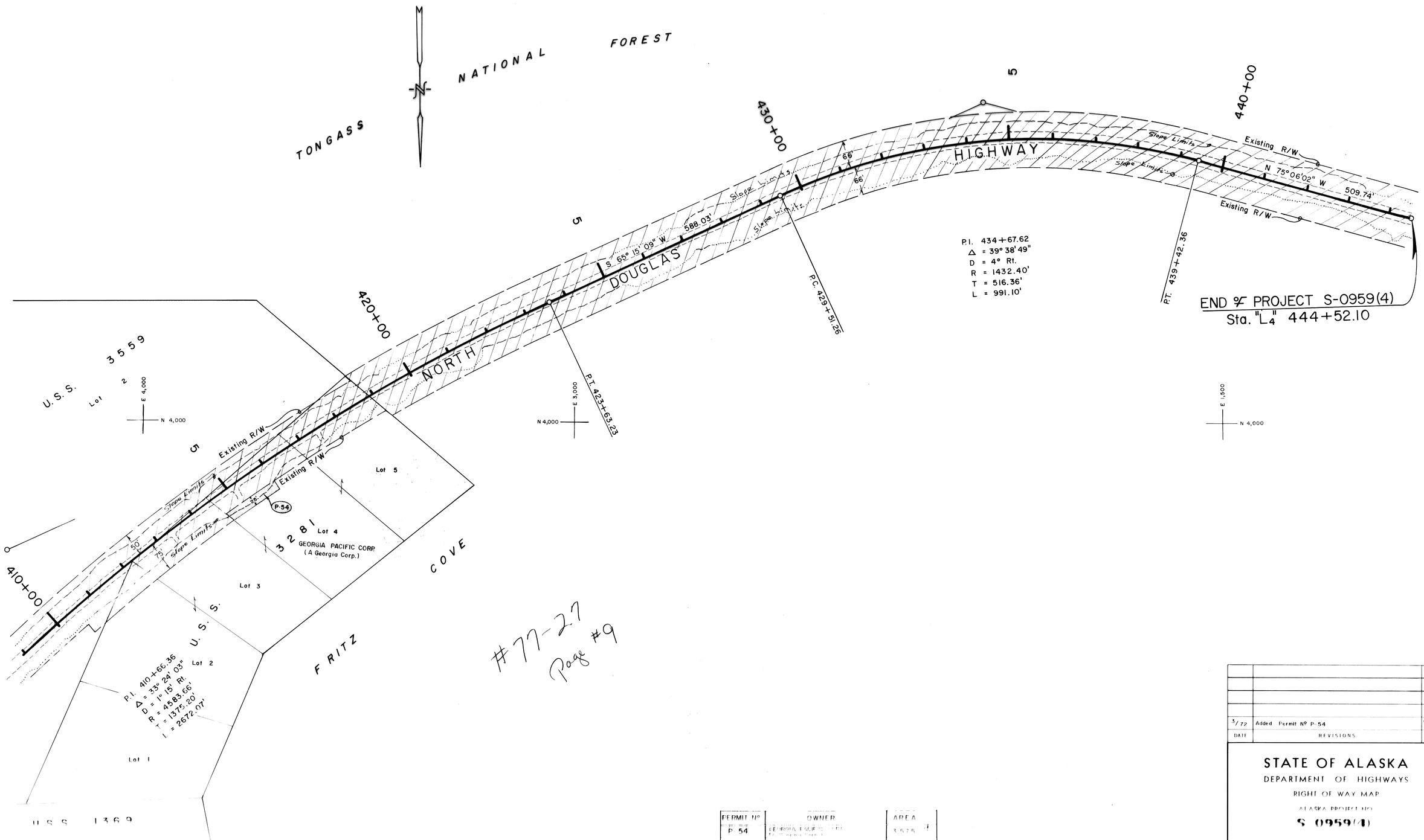

PERMIT Nº	OWNER	AREA
P-54	GEORGIA PACIFIC CORP. (A Georgia Corp.)	3575

DATE	REVISIONS	BY
3/72	Added Permit Nº P-54	GEP

STATE OF ALASKA

DEPARTMENT OF HIGHWAYS

RIGHT OF WAY MAP

ALASKA PROJECT NO.

S 0959(4)