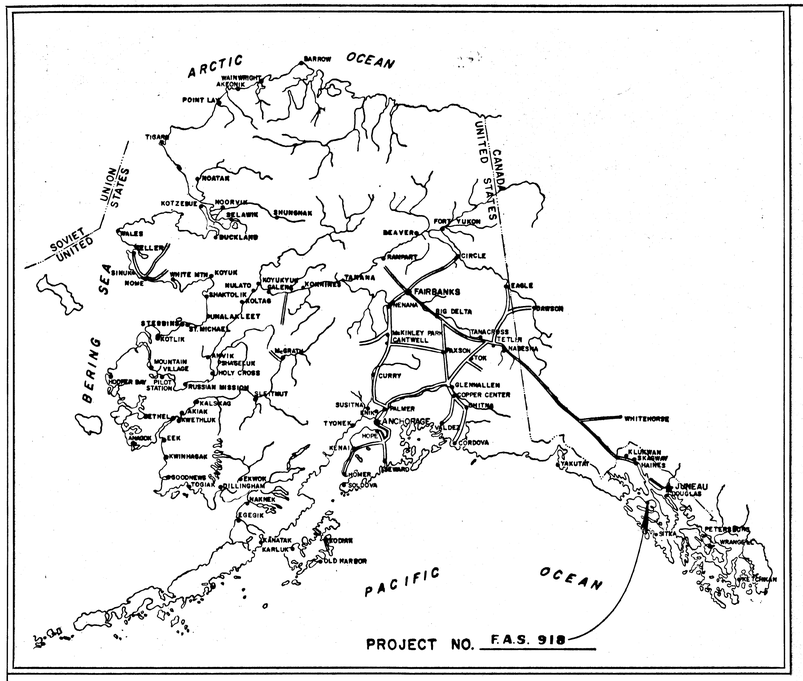

STATE OF ALASKA

DEPARTMENT OF HIGHWAYS

RIGHT OF WAY MAP

ALASKA PROJECT

F.A.S. 918

HOONAH

FERRY TERMINAL

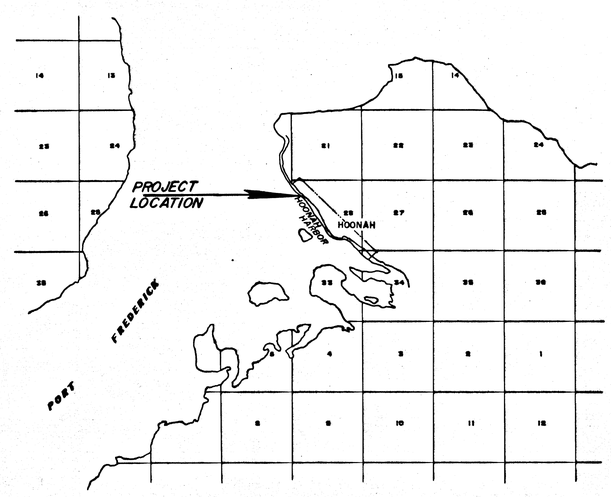

PROJECT LENGTH_____MI.

SCALE

DEPARTMENT OF HIGHWAYS

APPROVED_____, 19___
Date

COMMISSIONER

DEPARTMENT OF COMMERCE
BUREAU OF PUBLIC ROADS

APPROVED_____, 19___
Date

REGIONAL ENGINEER
REGION TEN

STATE	PROJECT DESIGNATION	YEAR	SHEET NO.	TOTAL SHEETS
ALASKA		1973		

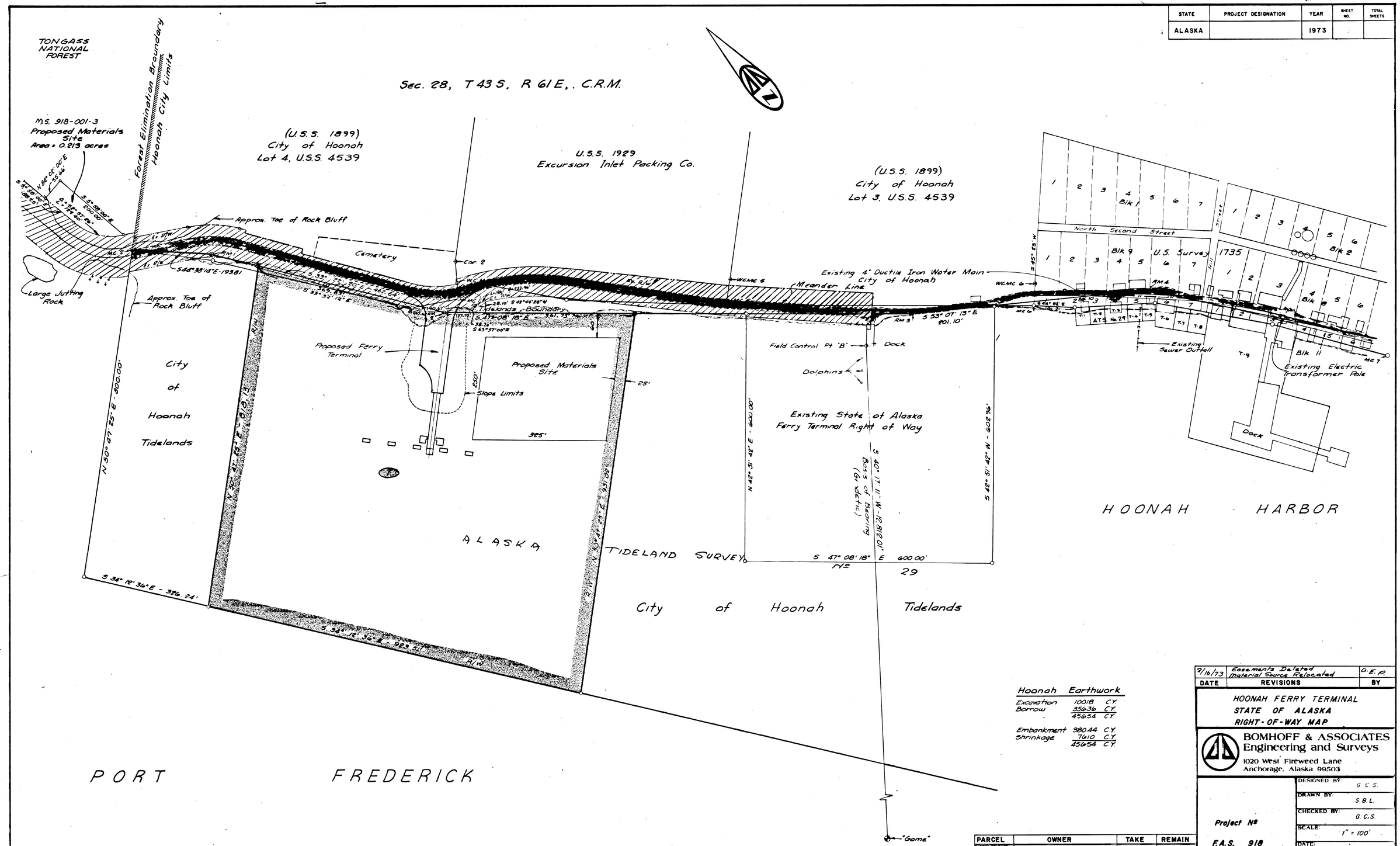

Hoonah Earthwork		
Excavation	10018	C.Y.
Borrow	35636	C.Y.
	45654	C.Y.
Embankment	38044	C.Y.
Shrinkage	7610	C.Y.
	45654	C.Y.

PARCEL	OWNER	TAKE	REMAIN
1	City of Hoonah	17.935 Ac.	Large

DATE	REVISIONS	BY
2/16/73	Easements Deleted Material Source Relocated	G.E.P.

HOONAH FERRY TERMINAL
STATE OF ALASKA
RIGHT-OF-WAY MAP

BOMHOFF & ASSOCIATES
Engineering and Surveys
1020 West Fireweed Lane
Anchorage, Alaska 99503

Project No
F.A.S. 918

DESIGNED BY: G.C.S.
DRAWN BY: S.B.L.
CHECKED BY: G.C.S.
SCALE: 1" = 100'
DATE:
SHEET 2 OF 2