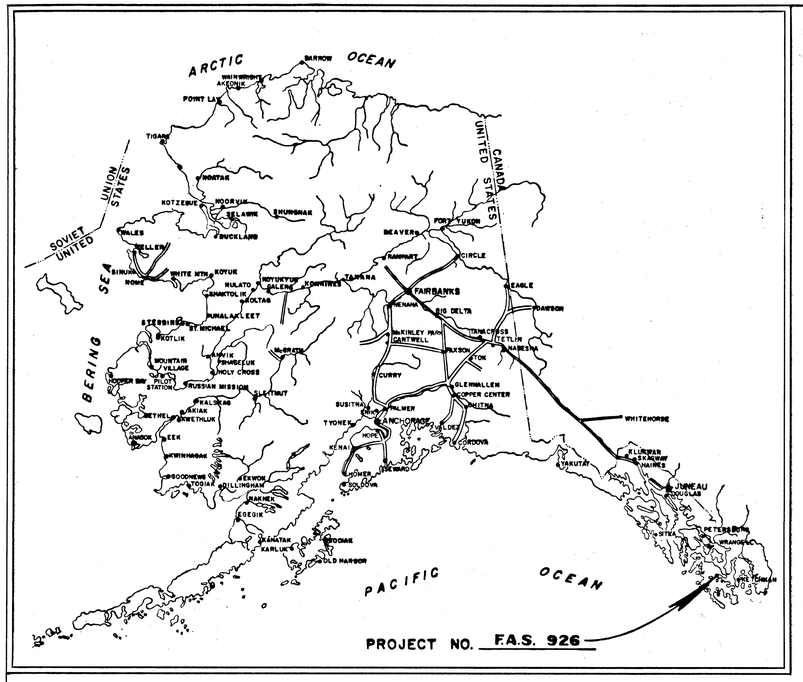

STATE OF ALASKA

DEPARTMENT OF HIGHWAYS

RIGHT OF WAY MAP

ALASKA PROJECT

F.A.S. 926

HOLLIS

FERRY TERMINAL

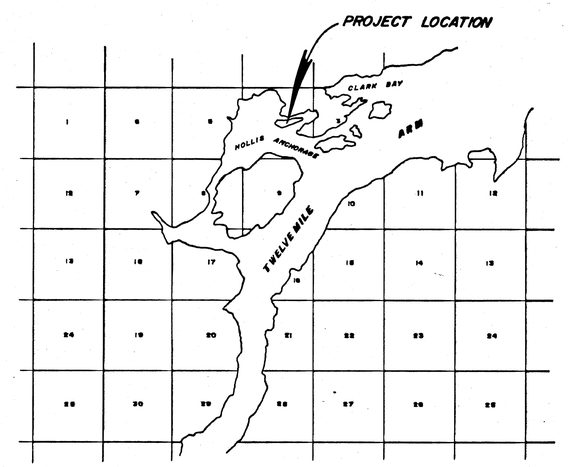

PROJECT LENGTH_____MI.

SCALE

DEPARTMENT OF HIGHWAYS

APPROVED_____, 19___
Date

COMMISSIONER

DEPARTMENT OF COMMERCE
BUREAU OF PUBLIC ROADS

APPROVED_____, 19___
Date

REGIONAL ENGINEER
REGION TEN

STATE	PROJECT DESIGNATION	YEAR	SHEET NO.	TOTAL SHEETS
ALASKA		1973	3	

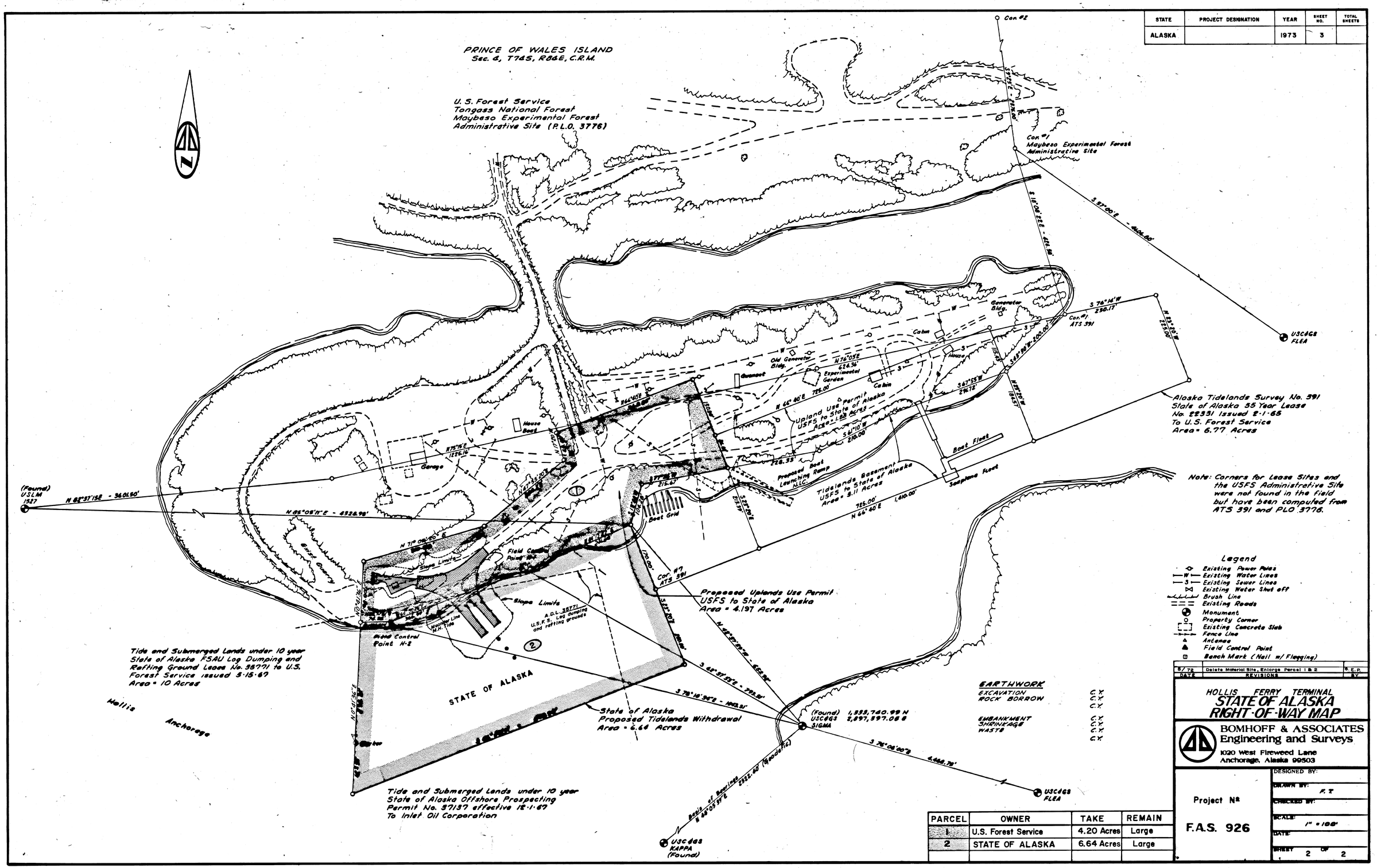

DATE	REVISIONS	BY
5/72	Delete Material Site, Enlarge Parcel 1 & 2	E.P.

PARCEL	OWNER	TAKE	REMAIN
1	U.S. Forest Service	4.20 Acres	Large
2	STATE OF ALASKA	6.64 Acres	Large

HOLLIS FERRY TERMINAL
STATE OF ALASKA RIGHT-OF-WAY MAP

BOMHOFF & ASSOCIATES
Engineering and Surveys
1020 West Fireweed Lane
Anchorage, Alaska 99503

Project Nº
F.A.S. 926

DESIGNED BY:
DRAWN BY: F.T.
CHECKED BY:
SCALE: 1" = 100'
DATE:
SHEET 2 OF 2