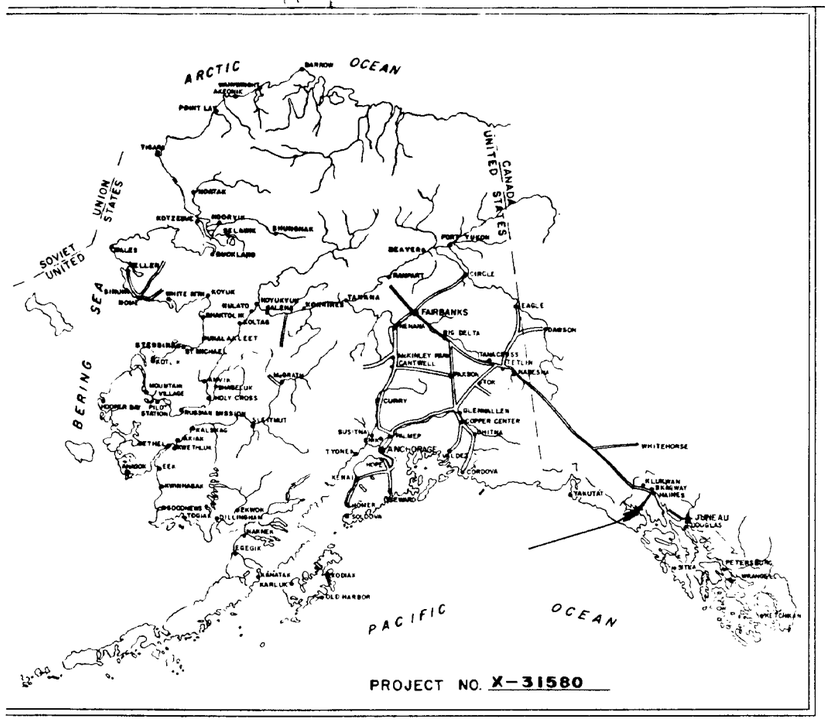

STATE OF ALASKA

DEPARTMENT OF HIGHWAYS

RIGHT OF WAY MAP

ALASKA PROJECT

№ X-31580

LUTAK ROAD

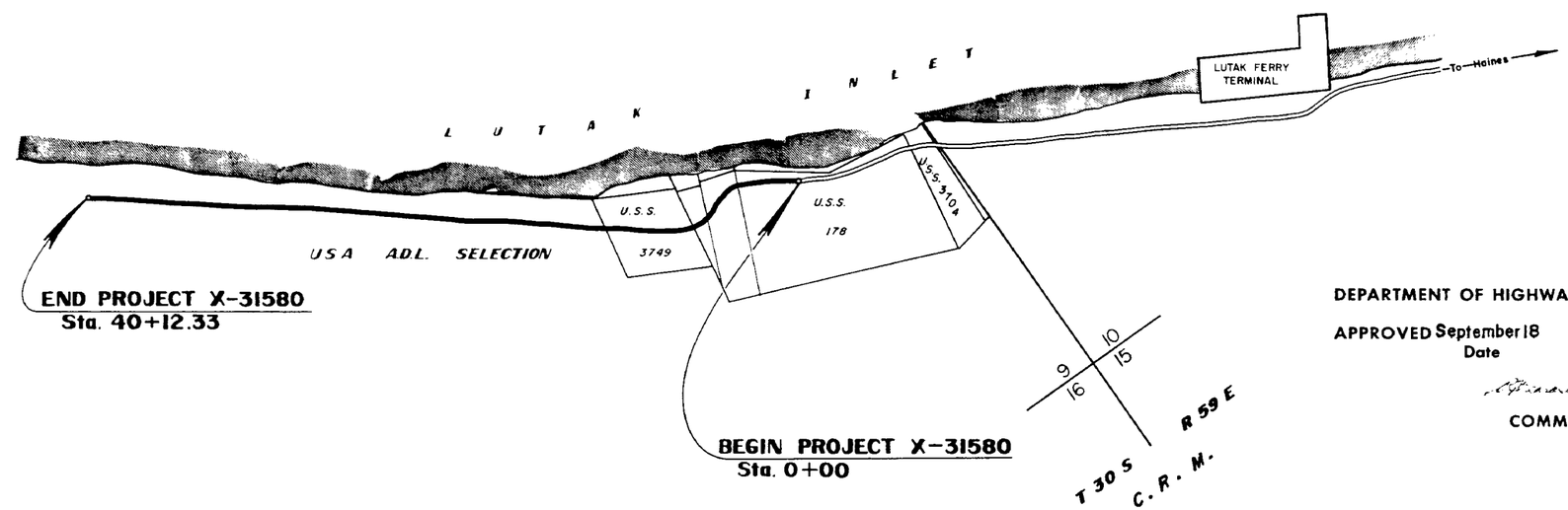

DEPARTMENT OF HIGHWAYS

APPROVED September 18 ,1970
Date

COMMISSIONER

PROJECT LENGTH 0.760 MI.

SCALE: 1" = 400'

DEPARTMENT OF COMMERCE
BUREAU OF PUBLIC ROADS

APPROVED ... ,19
Date

REGIONAL ENGINEER
REGION TEN

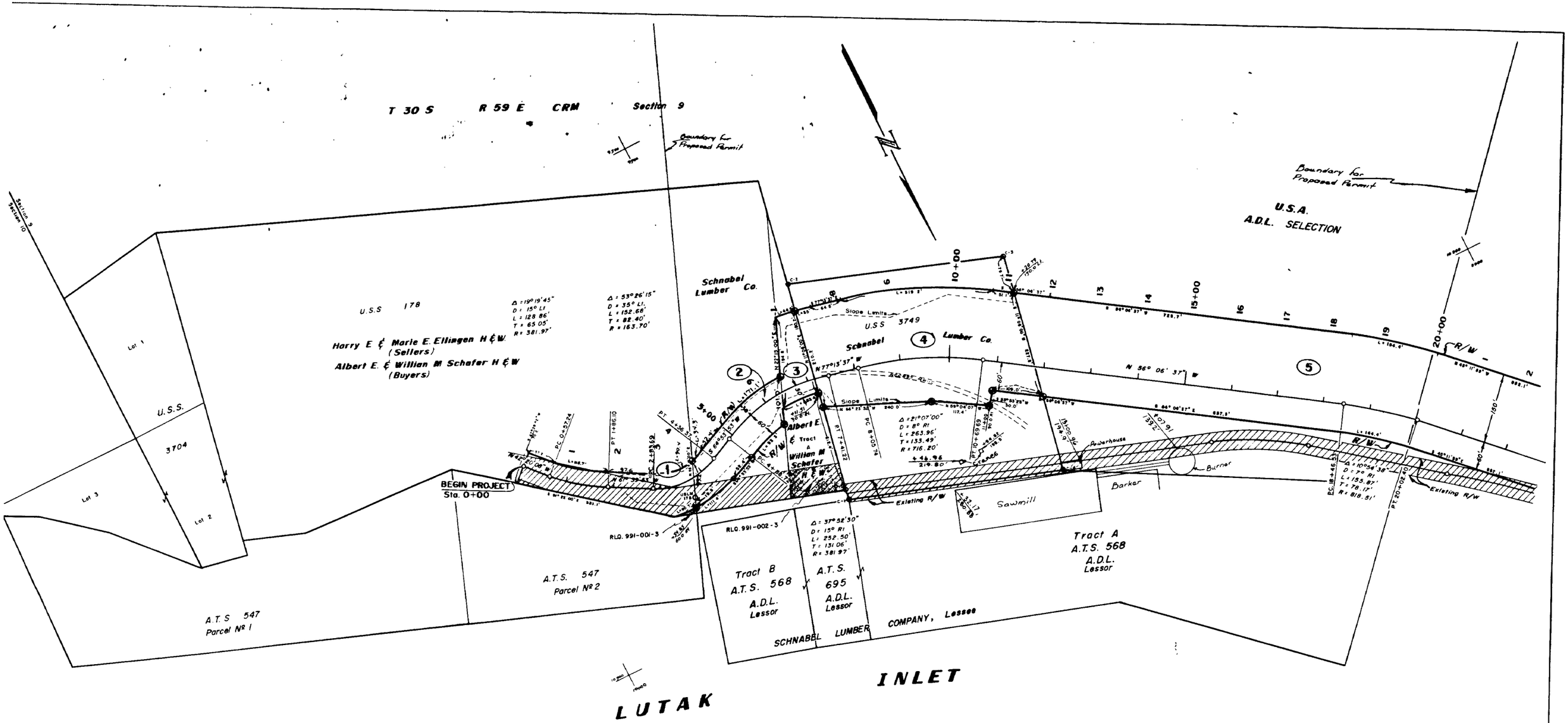

● — INDICATES BRASS CAP RIGHT-OF-WAY MONUMENT
□ — INDICATES NAIL SET

PARCEL	OWNER	TAKE	REMAIN
1	Harry E. & Marie E. Ellingen H&W, sellers Albert E. & Willian M. Schafer H&W., buyers	0.606 Acre	14.333 Acres
2	Schnabel Lumber Co.	0.533 Acres	2.319 Acres
3	Albert E. & Willian M. Schafer H.&W.	0.262 Acre	0.415 Acre
4	Schnabel Lumber Co.	2.447 Acres	2.190 Acres
5	See Sheet Nº 2		
RLQ	991-001-3	289 Sq. Ft.	
RLQ	991-002-3	6792 Sq Ft.	

Date	REVISIONS	By
4/76	Exist R/W Relinquishment Area	G.E.P.

STATE OF ALASKA
DEPARTMENT OF HIGHWAYS
RIGHT OF WAY MAP
ALASKA PROJECT NO.
X-31580

Scale. 1" = 100'

Sheet 1 of 2

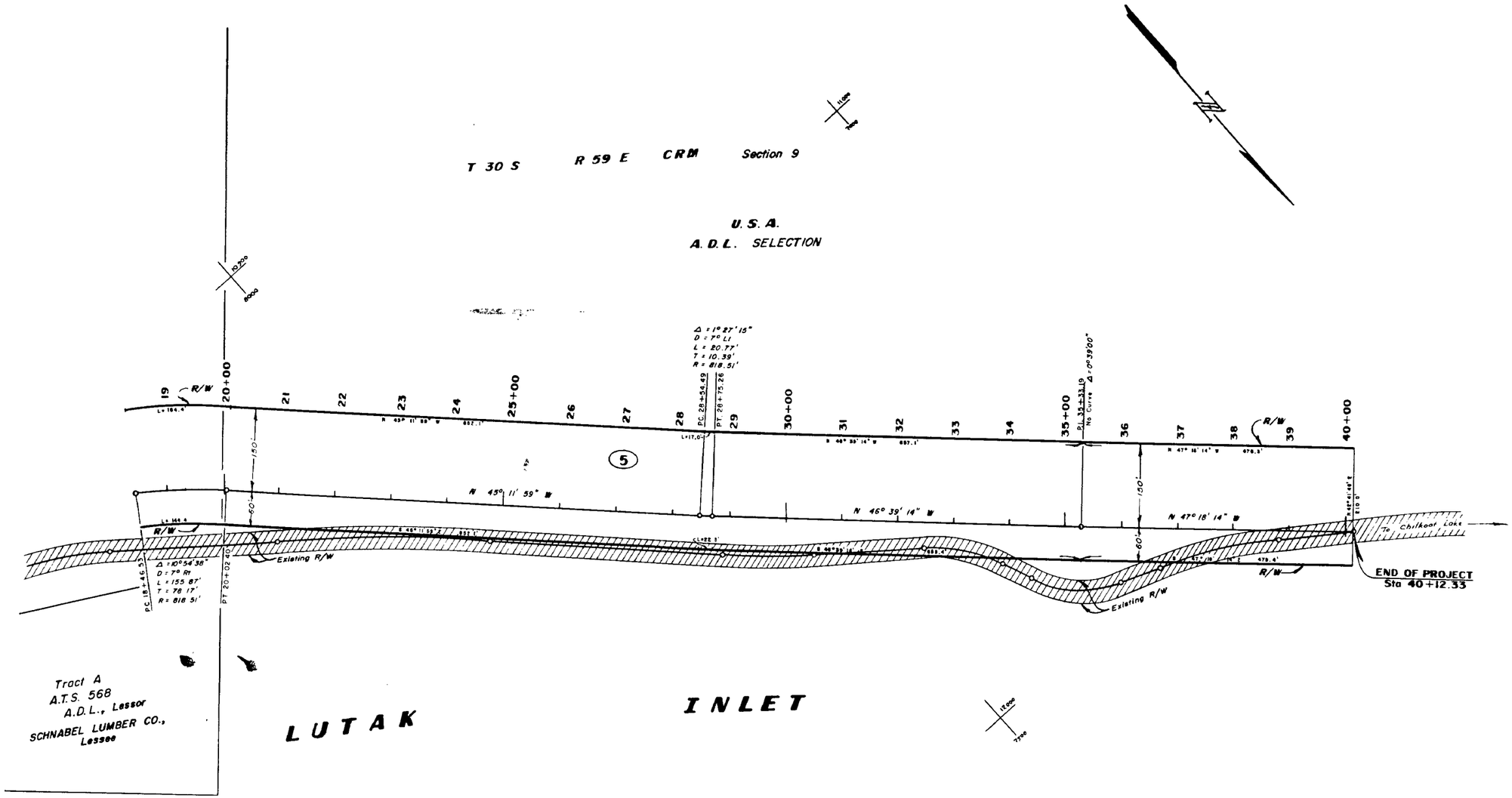

PARCEL	OWNER	TAKE	REMAIN
5	U.S.A. ADL SELECTION	13.761 Acres	Large

STATE OF ALASKA
DEPARTMENT OF HIGHWAYS
RIGHT OF WAY MAP
ALASKA PROJECT NO.
X-31580

Scale: 1" = 100'

Sheet 2 of 2