STATE OF ALASKA
DEPARTMENT OF TRANSPORTATION
&
PUBLIC FACILITIES

RIGHT OF WAY MAP
ALASKA PROJECT
S.O.S.-3(13)
THIRD AVENUE IMPROVEMENTS
HAINES

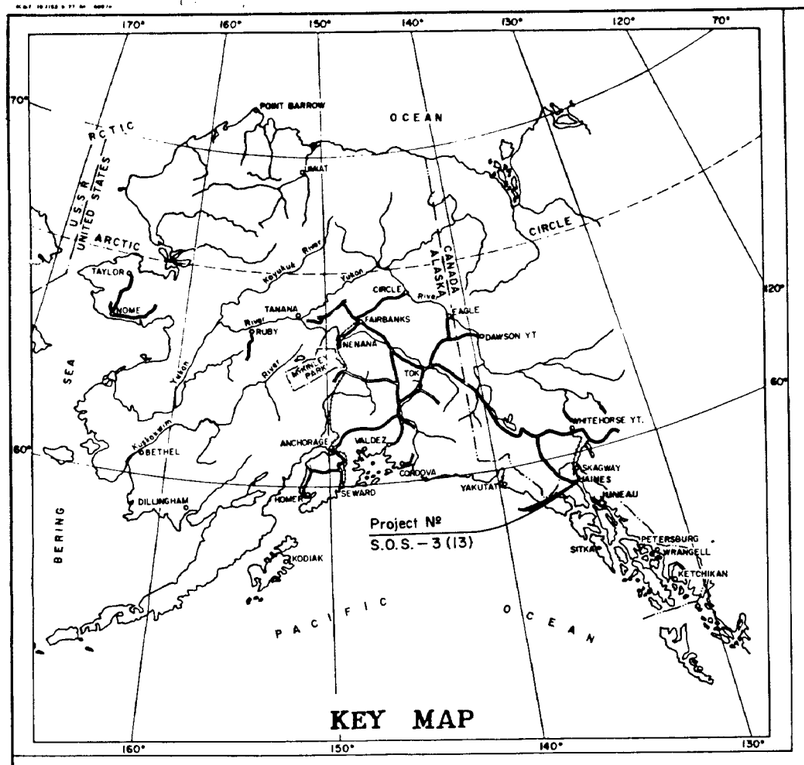

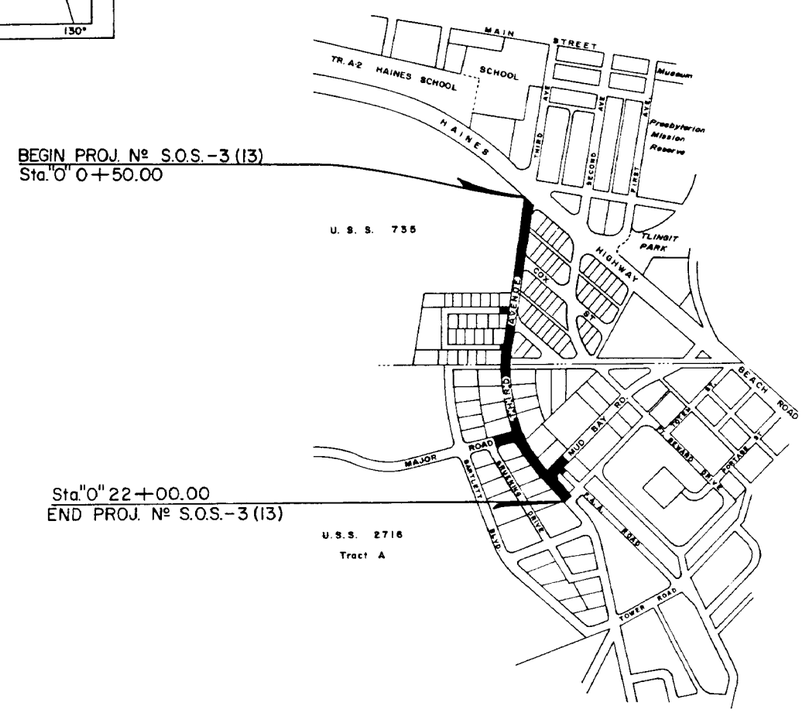

N

DEPARTMENT OF TRANSPORTATION
&
PUBLIC FACILITIES

APPROVED _____, 19__
Date

_____
DIRECTOR HIGHWAY DESIGN & CONSTRUCTION

PROJECT LENGTH 0.41 MI.

SCALE: 1" = 500'

0 1/2 1 2 3 4 5

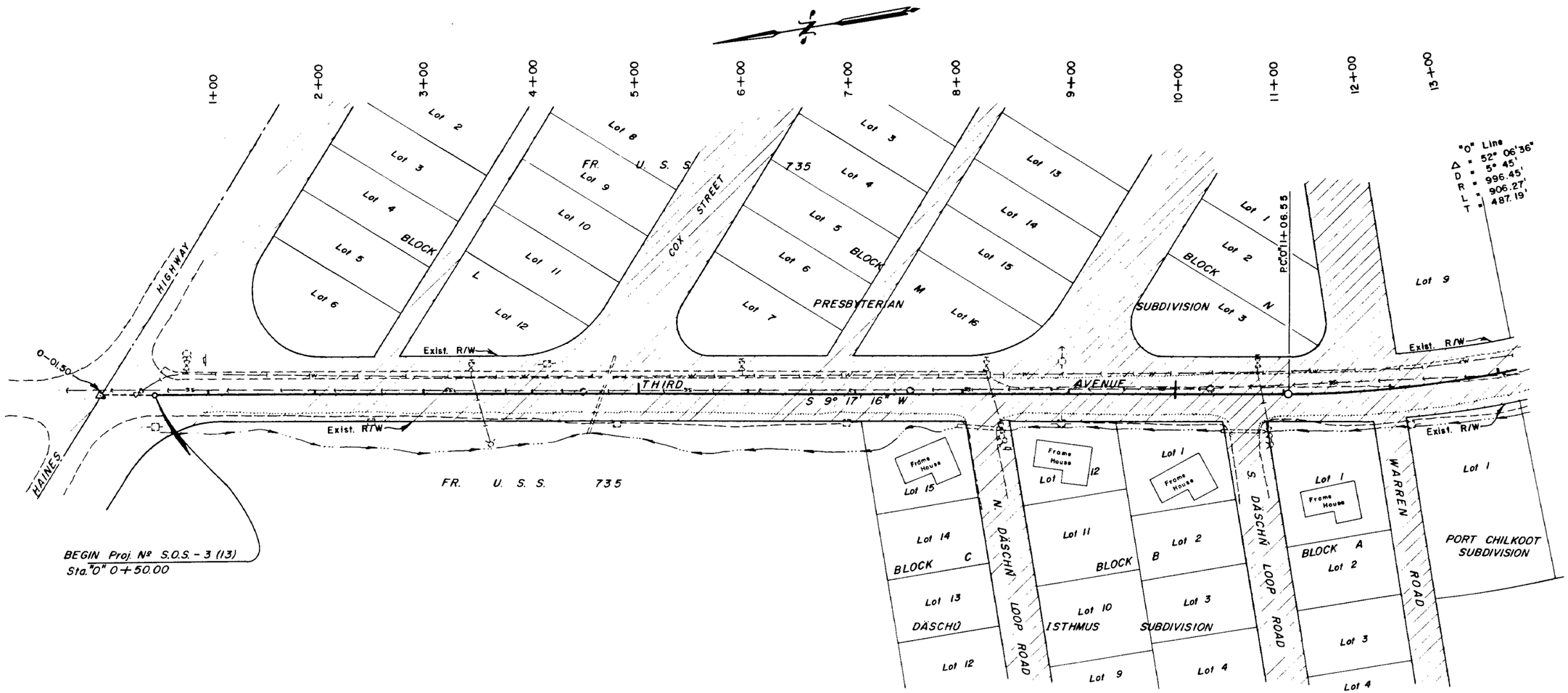

DATE	REVISIONS

STATE OF ALASKA

DEPARTMENT OF TRANSPORTATION
&
PUBLIC FACILITIES

RIGHT OF WAY MAP
ALASKA PROJECT No
S.O.S. – 3 (13)

DRAWN G.E.P.	DATE 2/1981	SCALE 1"
CHECKED	DATE	SHEET 2

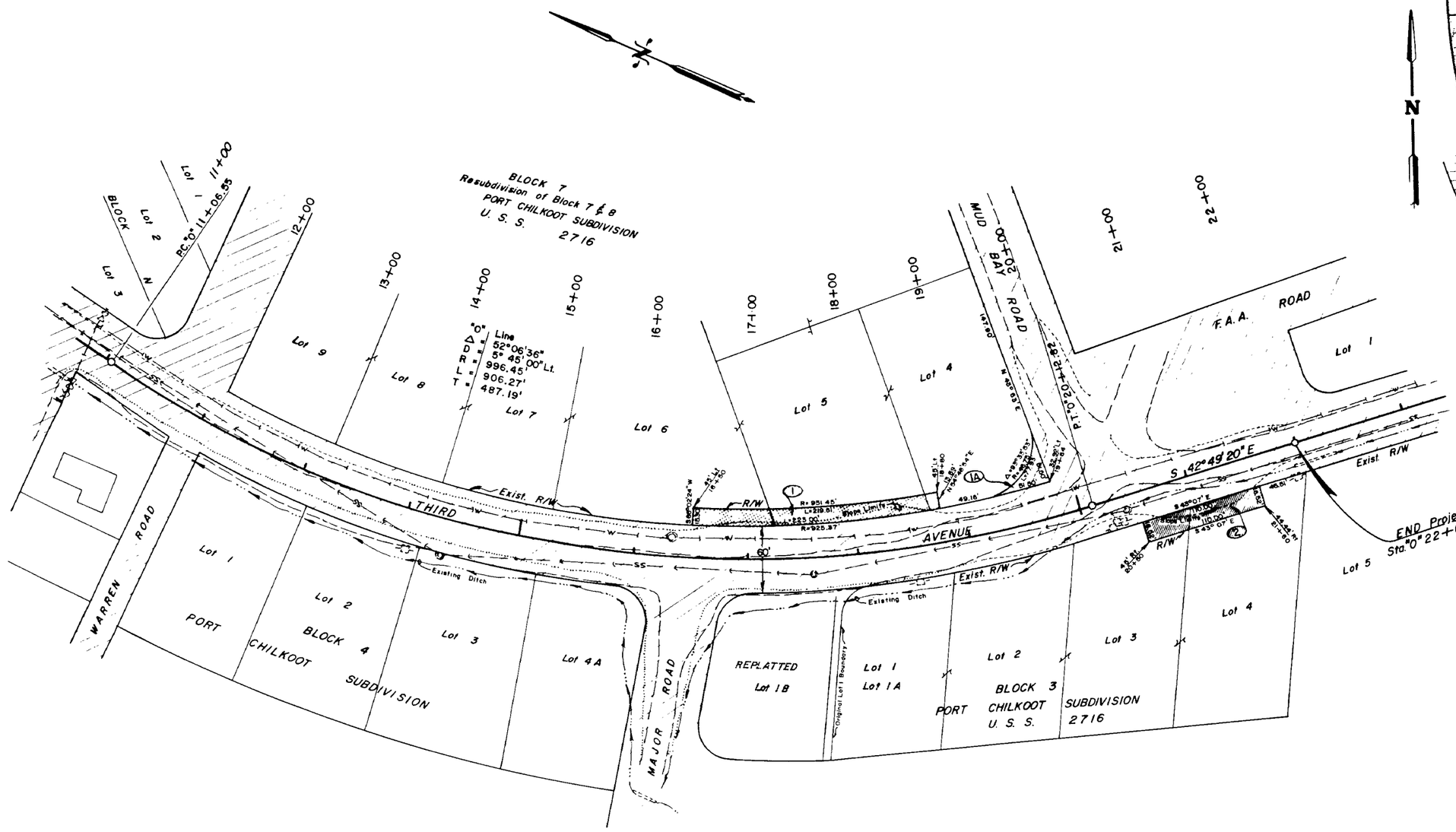

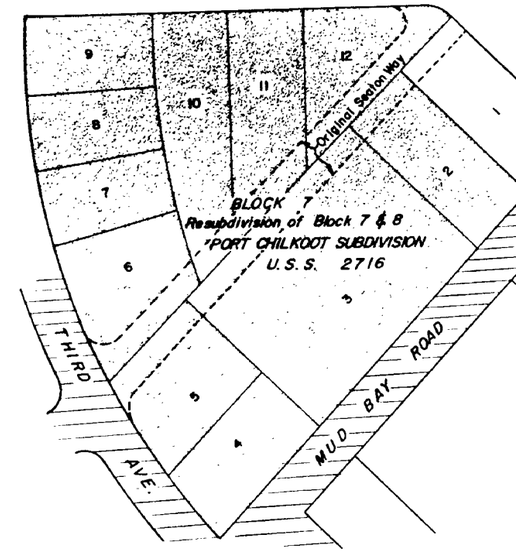

1" = 100'
Location Map
Showing Larger Parcel
Parcel 1 & 1A

PARCEL	OWNER	AREA	REMAIN
1	Hilma C. White	0.074 Ac.	6.632 Ac.
1-A	Hilma C. White	0.030 Ac.	6.632 Ac.
2	Corporation of the Catholic Bishop of Juneau	0.047 Ac.	1.574 Ac.

DATE	REVISIONS
3/8	Corrected Name Parcel 1 & 1-A
2/81	Correct Parcel 1 & 1A Remains & Parcel 1A Area

STATE OF ALASKA

DEPARTMENT OF TRANSPORTATION
&
PUBLIC FACILITIES

RIGHT OF WAY MAP
ALASKA PROJECT No
S.O.S. – 3 (13)

DRAWN G.E.P.	DATE 2/1981	SCALE 1" = 50'
CHECKED	DATE	SHEET 3 OF