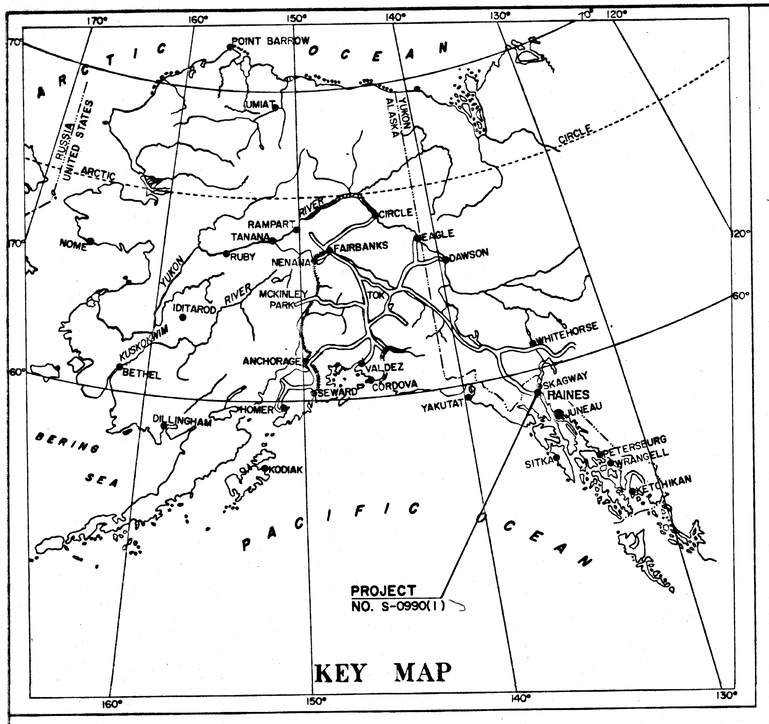

STATE OF ALASKA
DEPARTMENT OF PUBLIC WORKS
DIVISION OF HIGHWAYS

RIGHT OF WAY PLATS
HIGHWAY PROJECT
S-0990(1)

HAINES CITY STREETS

PROJECT SUMMARY

	FEET	MILES
LENGTH OF PROJECT	2780.74	0.527
LENGTH OF R.O.W.	2593.56	0.491

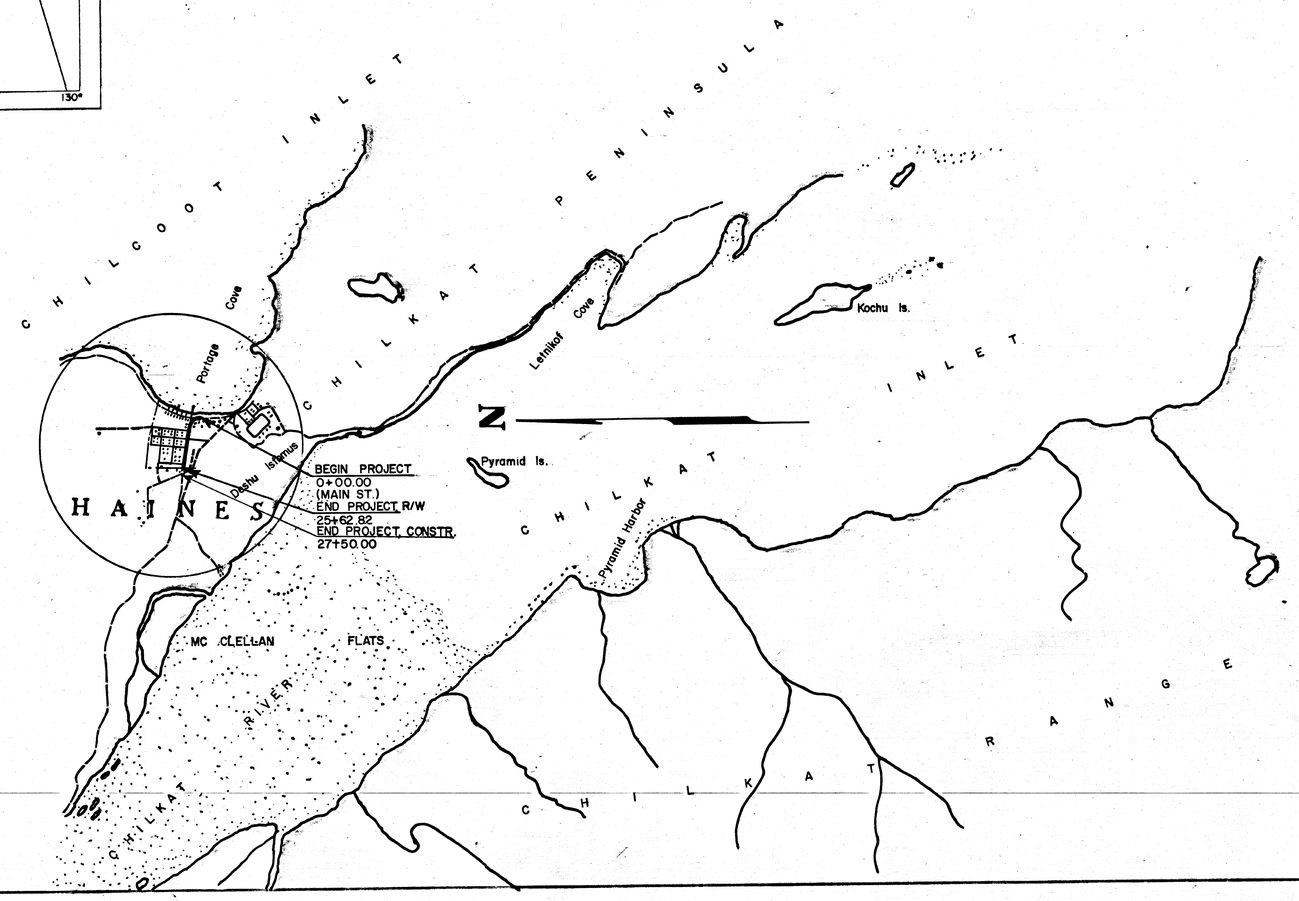

APPROVED: March 24, 1961
DATE

T.D. Sherard
T.D. SHERARD, DIRECTOR OF HIGHWAYS AND CHIEF ENGINEER

DEPARTMENT OF COMMERCE
BUREAU OF PUBLIC ROADS

APPROVED: _____ REGIONAL ENGINEER REGION 10 _____ DATE

STATE OF ALASKA
DEPARTMENT OF PUBLIC WORKS
DIVISION OF HIGHWAYS
RIGHT OF WAY PLAT

ROUTE:	PROJECT NO.		
MAIN ST.	S-0990(1)		
DRAWN: TAM.	SCALE:	DATE: 8/8/60	DRAWING NO.
CKD. VP			

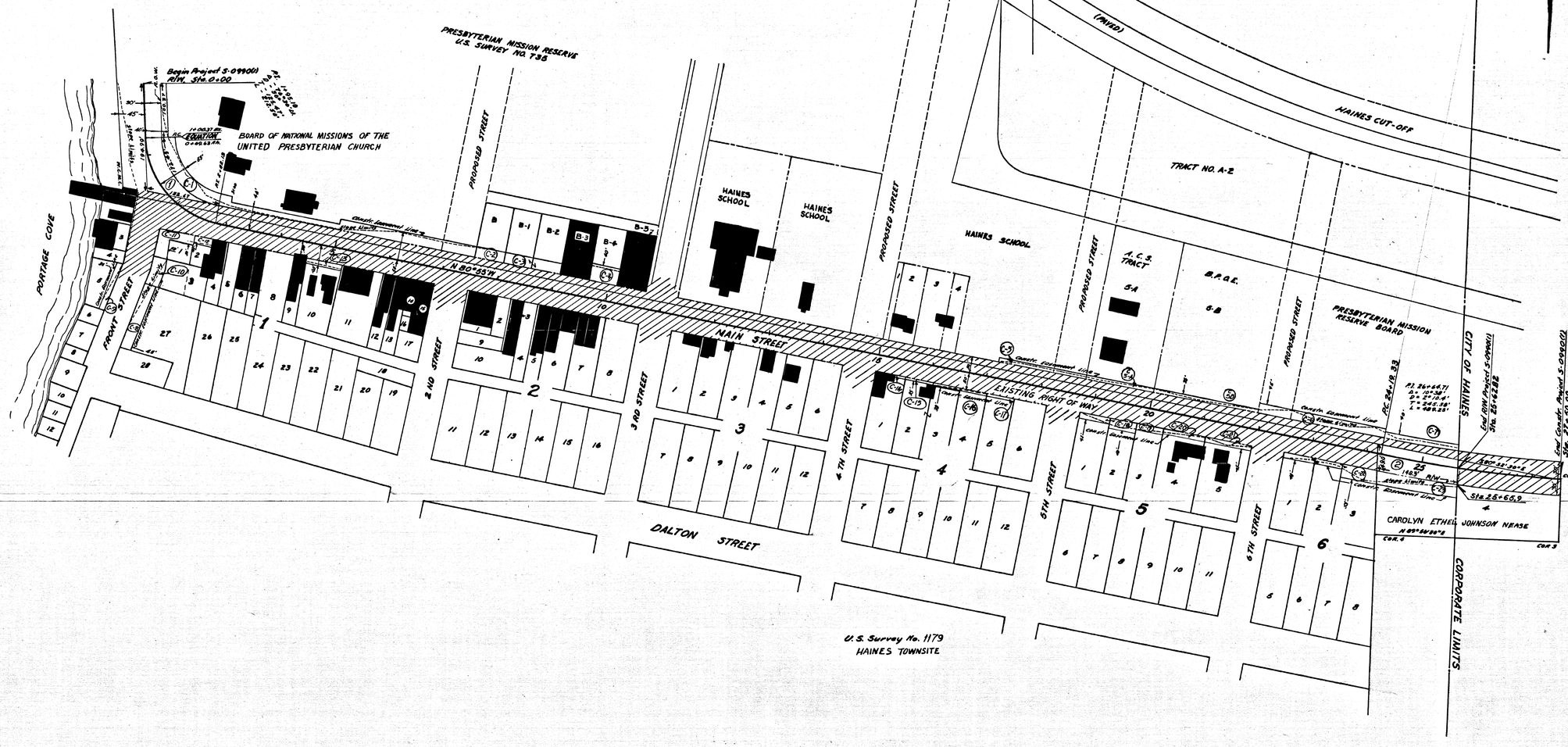

Note Book	Traced	Descriptions	Checked	Finished	Route No.
	M. K. H.				

PARCEL NUMBER	OWNER	AREA TAKEN	AREA REMAINING
1	Presbyterian Board	7961.1 sq. ft.	Unknown
2	Carolyn Ethel Johnson Nease	7056.0 sq. ft.	0.711 Ac. ±

STATE OF ALASKA
DEPARTMENT OF PUBLIC WORKS
DIVISION OF HIGHWAYS
RIGHT OF WAY MAP
ALASKA PROJECT NO.
S-0990(1)

SCALE: 1" = 100'

SHEET 1 OF 1