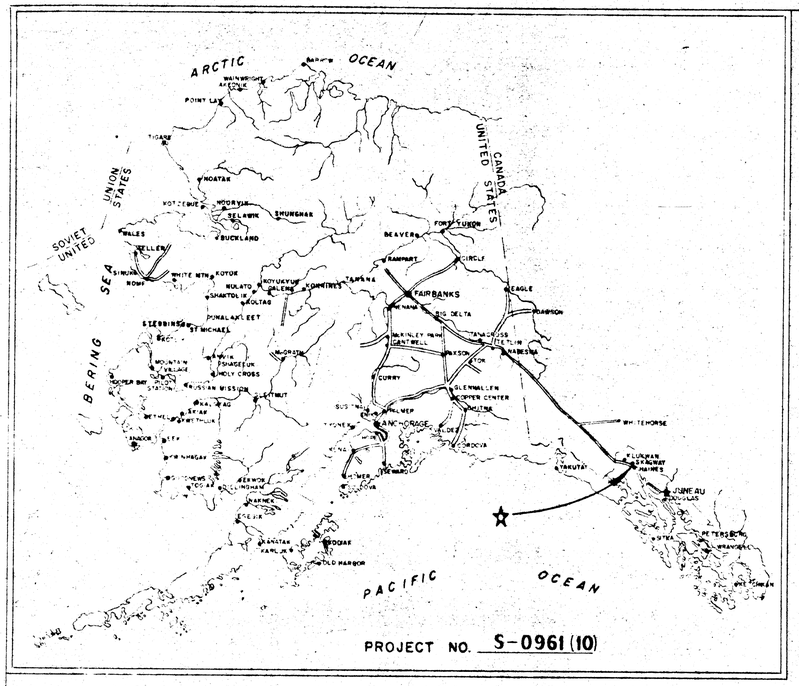

STATE OF ALASKA

DEPARTMENT OF HIGHWAYS

RIGHT OF WAY MAP

ALASKA PROJECT

S-0961(10)

HAINES TO JUNEAU I

CHILKAT RIVER CROSSING

(PARTIAL)

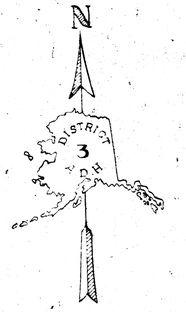

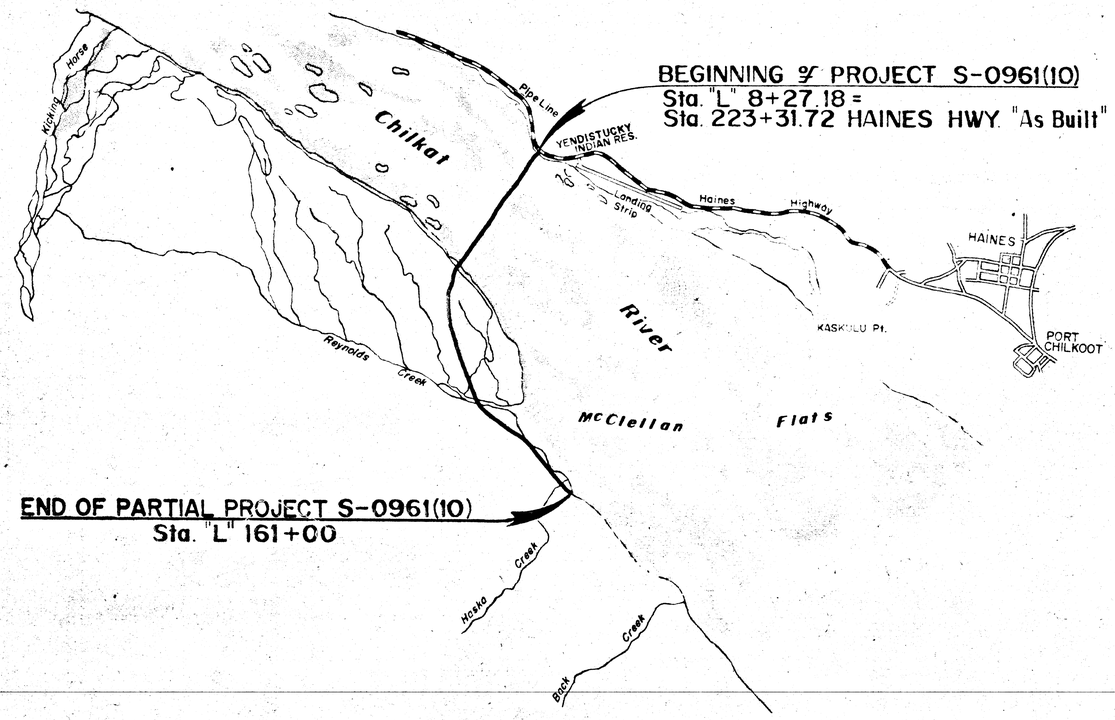

PARTIAL PROJECT LENGTH 2.893 MI.

SCALE: 1"=2 MI.

2 1 0 2 4 6 8 Miles

MILES

DEPARTMENT OF HIGHWAYS

APPROVED 12 May, 1969
Date

H D Bemigal

Jr. COMMISSIONER

DEPARTMENT OF TRANSPORTATION
FEDERAL HIGHWAY ADMINISTRATION

APPROVED _____, 19__
Date

DIVISION ENGINEER

Note Book	Traced	Description	Checked	Finished	Route No.

KEUFFEL & ESSER CO.

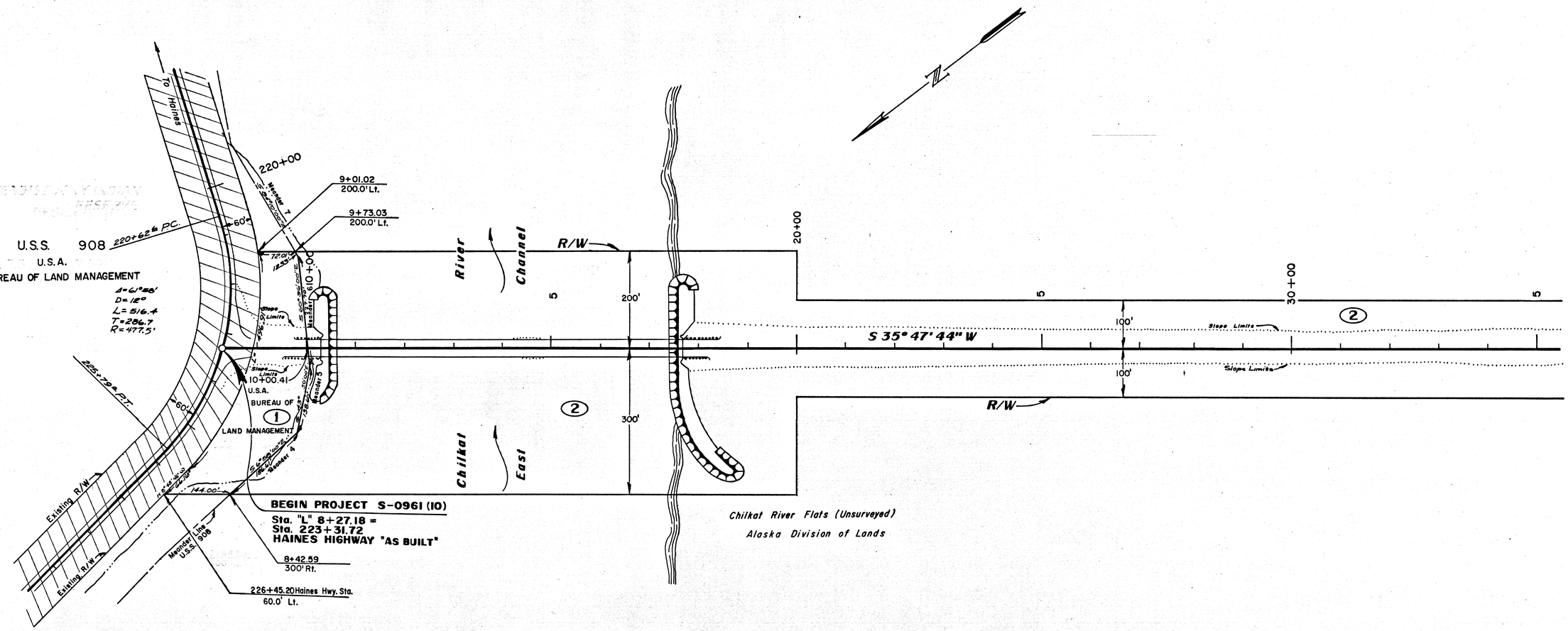

Note Book	Traced	Descriptions	Checked	Finished	Route No.

Date	Revision	By
2/2/72	Change of Owner Parcel 1	G. E. P.
8-28-69	Change of Name, Parcel 1 Correct Radius, Haines Highway	G.E.P.

PARCEL NO.	OWNER	TAKE	REMAIN
1	U.S.A., Bureau of Land Management	1.386 Ac.	2.408 Ac.
2	ALASKA DIVISION OF LANDS.	35.498 Ac.	LARGE

STATE OF ALASKA
DEPARTMENT OF HIGHWAYS
RIGHT OF WAY MAP
ALASKA PROJECT NO.
S-0961 (10)

Scale: 1" = 100'

Sheet 2 of 6

KEUFFEL & ESSER CO.

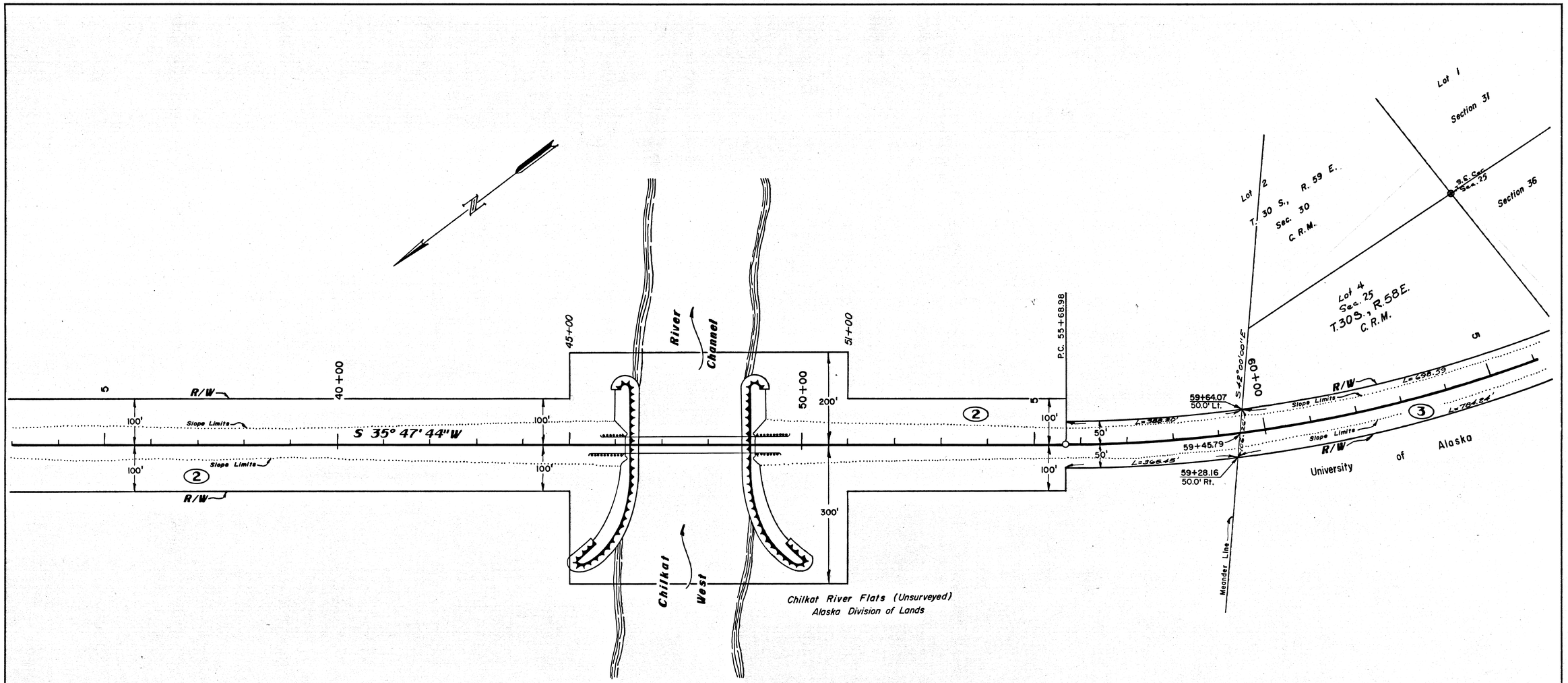

Note Book	Traced	Description	Checked	Finished	Route No.

Date	Revision	By
6-28-69	Correct R/W Ties, Parcel 2 & 3	G.E.P.

STATE OF ALASKA
DEPARTMENT OF HIGHWAYS
RIGHT OF WAY MAP

ALASKA PROJECT NO.
S-0961 (10)

PARCEL NO.	OWNER	TAKE	REMAIN
2	ALASKA DIVISION OF LANDS.	35.498 Ac.	LARGE
3	UNIVERSITY OF ALASKA.	1.702 Ac.	36.450 Ac.

Scale: 1" = 100'

Sheet 3 of 6

KEUFFEL & ESSER CO.

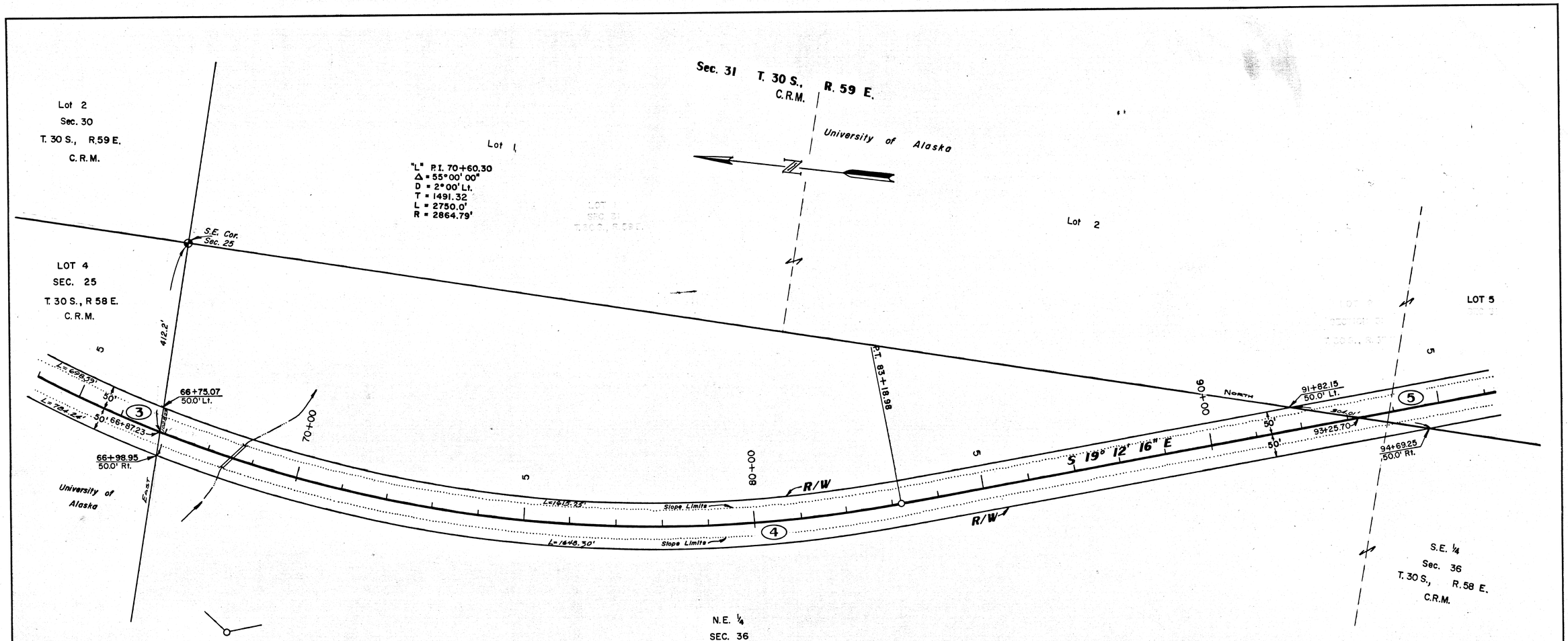

Note Book	Traced	Descriptions	Checked	Finished	Route No.

PARCEL NO.	OWNER	TAKE	REMAIN
3	UNIVERSITY OF ALASKA.	1.702 Ac.	36.450 Ac.
4	ALASKA DIVISION OF LANDS.	6.057 Ac.	633.943 Ac.
5	UNIVERSITY OF ALASKA.	7.761 Ac.	190.459 Ac.

Date	Revision	By
8-28-69	Correct R/W Ties, Curve Lengths Parcels 3&4	G.E.P.

STATE OF ALASKA
DEPARTMENT OF HIGHWAYS
RIGHT OF WAY MAP
ALASKA PROJECT NO.
S-0961 (10)

Scale: 1" = 100'

Sheet 4 of 6

KEUFFEL & ESSER CO.

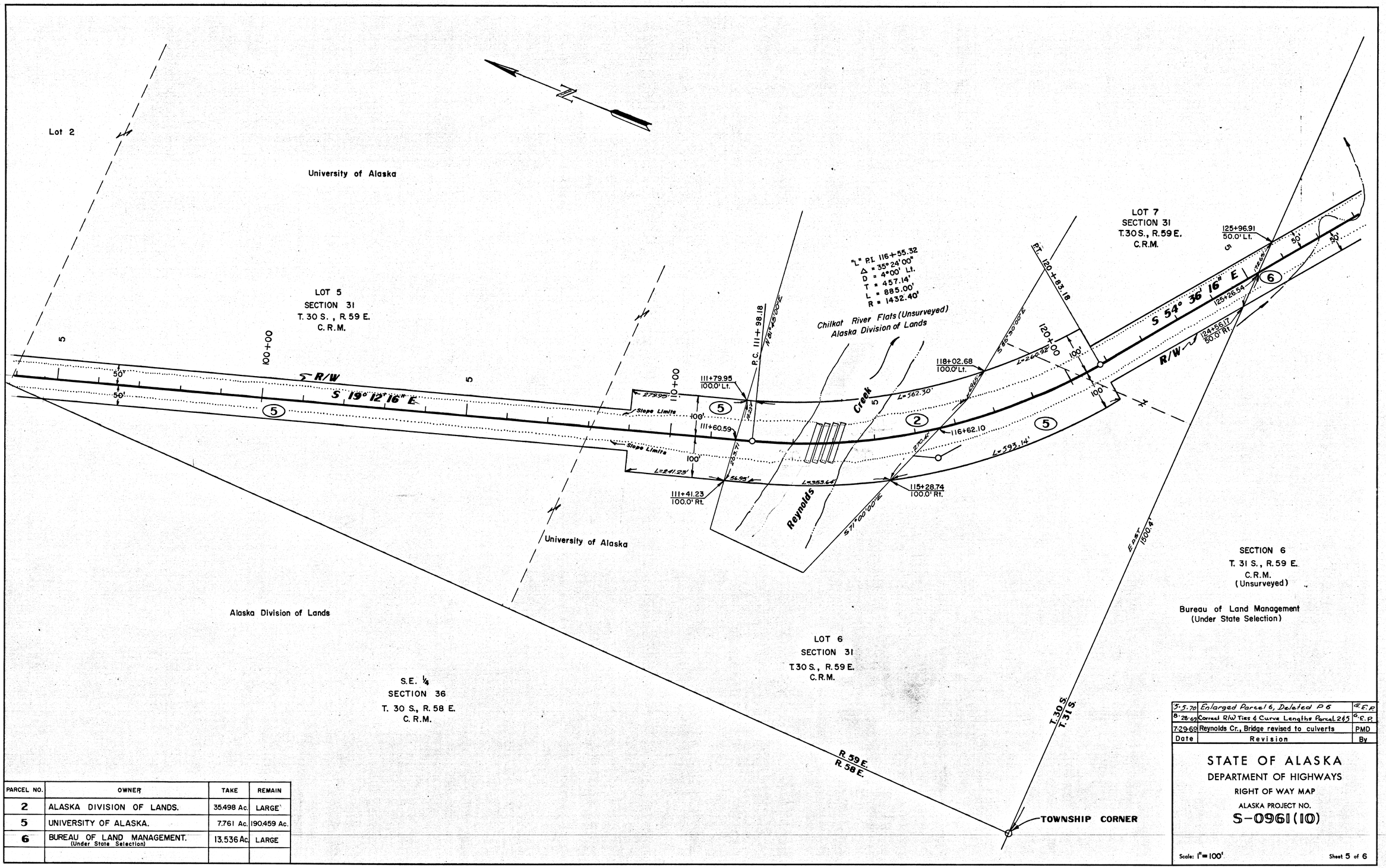

Note Book	Traced	Descriptions	Checked	Finished	Route No.

PARCEL NO.	OWNER	TAKE	REMAIN
2	ALASKA DIVISION OF LANDS.	35.498 Ac.	LARGE
5	UNIVERSITY OF ALASKA.	7.761 Ac.	190.459 Ac.
6	BUREAU OF LAND MANAGEMENT. (Under State Selection)	13.536 Ac.	LARGE

Date	Revision	By
5-5-70	Enlarged Parcel 6, Deleted P 6	G.E.P.
8-28-69	Correct R/W Ties & Curve Lengths Parcel 2 & 5	G.E.P.
7-29-69	Reynolds Cr., Bridge revised to culverts	PMD

STATE OF ALASKA
DEPARTMENT OF HIGHWAYS
RIGHT OF WAY MAP
ALASKA PROJECT NO.
S-0961(10)

Scale: 1" = 100'

Sheet 5 of 6

KEUFFEL & ESSER CO.

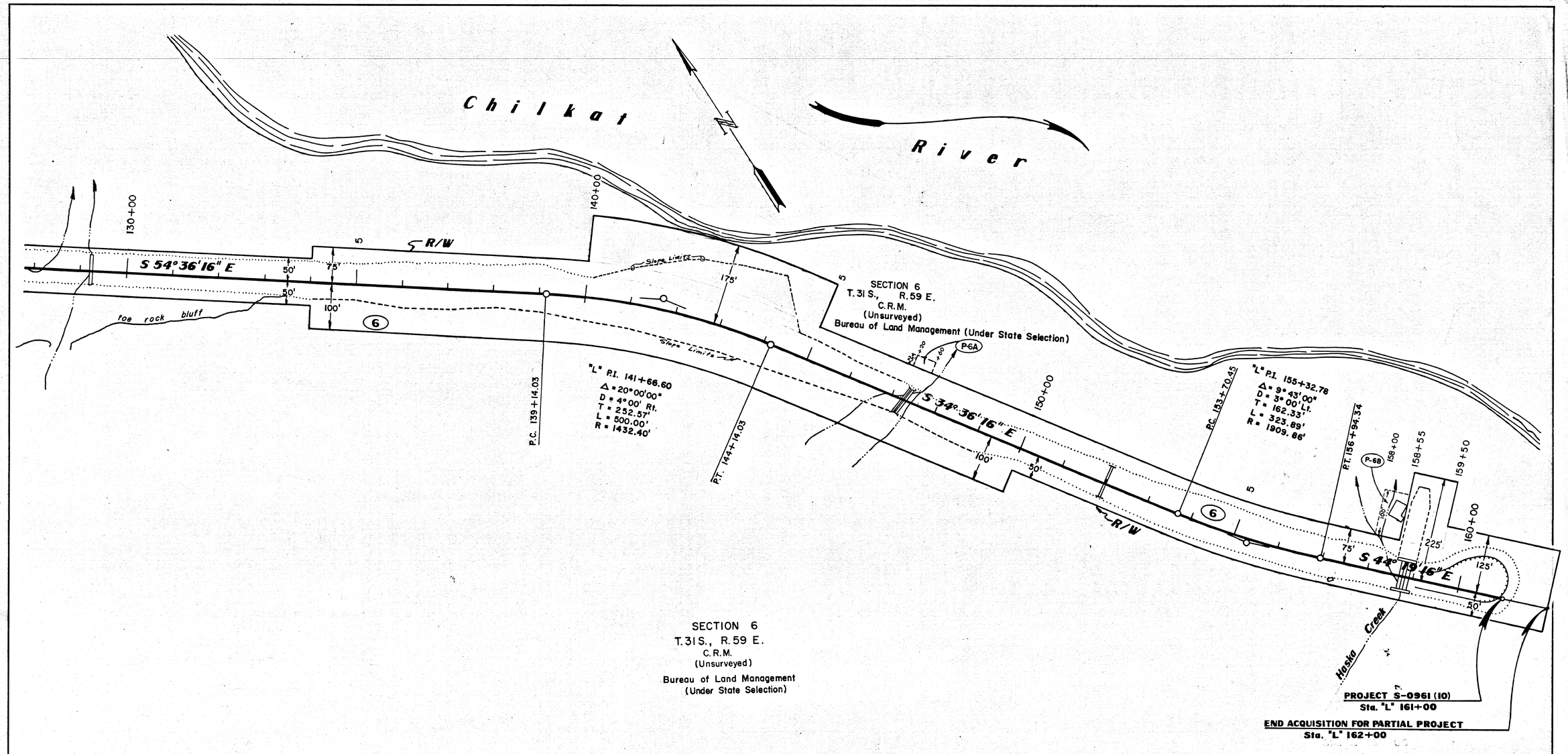

SECTION 6
T. 31 S., R. 59 E.
C.R.M.
(Unsurveyed)
Bureau of Land Management
(Under State Selection)

Note Book	Traced	Descriptions	Checked	Finished	Route No.

Date	Revision	By
5-5-70	Deleted P-6, Enlarged Parcel 6	G.R.
9-22-69	Add Permit P-6A and Permit P-6B	DK
8-5-69	Add Easement 6 to Parcel 6	P.D.
6-3-69	Add Permit 6	DK

STATE OF ALASKA
DEPARTMENT OF HIGHWAYS
RIGHT OF WAY MAP
ALASKA PROJECT NO.
S-0961 (10)

Scale: 1" = 100'

Sheet 6 of 6

PERMIT NO.	OWNER	AREA
P6B	BUREAU OF LAND MANAGEMENT (Undner State Selection)	0.126 Ac.
P 6	DELETED	
P6A	BUREAU OF LAND MANAGEMENT (Under State Selection)	0.023 Ac.

PARCEL NO.	OWNER	TAKE	REMAIN
6	BUREAU OF LAND MANAGEMENT. (Under State Selection)	13.536 Ac.	LARGE

KEUFFEL & ESSER CO.