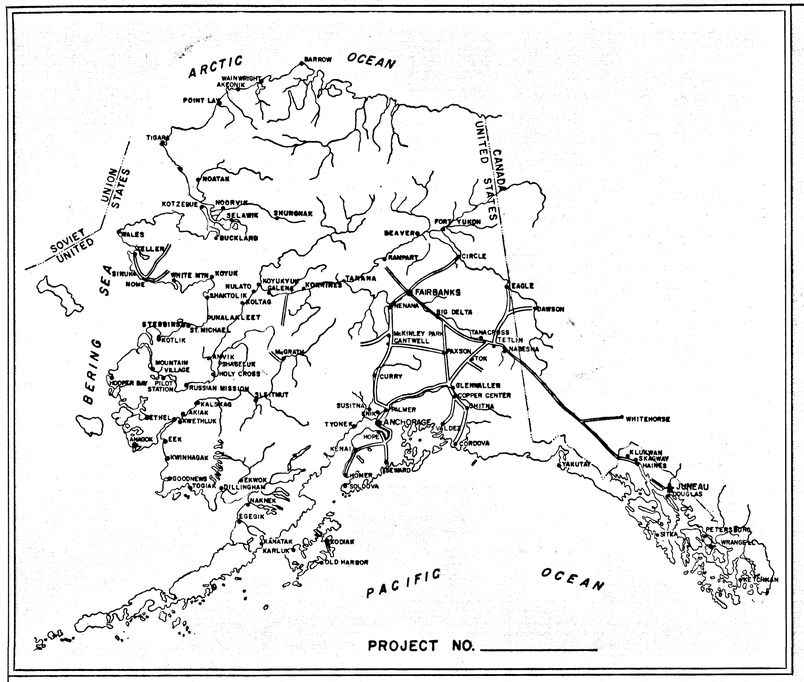

PROJECT NO. _____

STATE OF ALASKA

DEPARTMENT OF HIGHWAYS

RIGHT OF WAY MAP

ALASKA PROJECT

S-0961( )

HAINES to JUNEAU II

HASKA CREEK to FOREST BOUNDARY

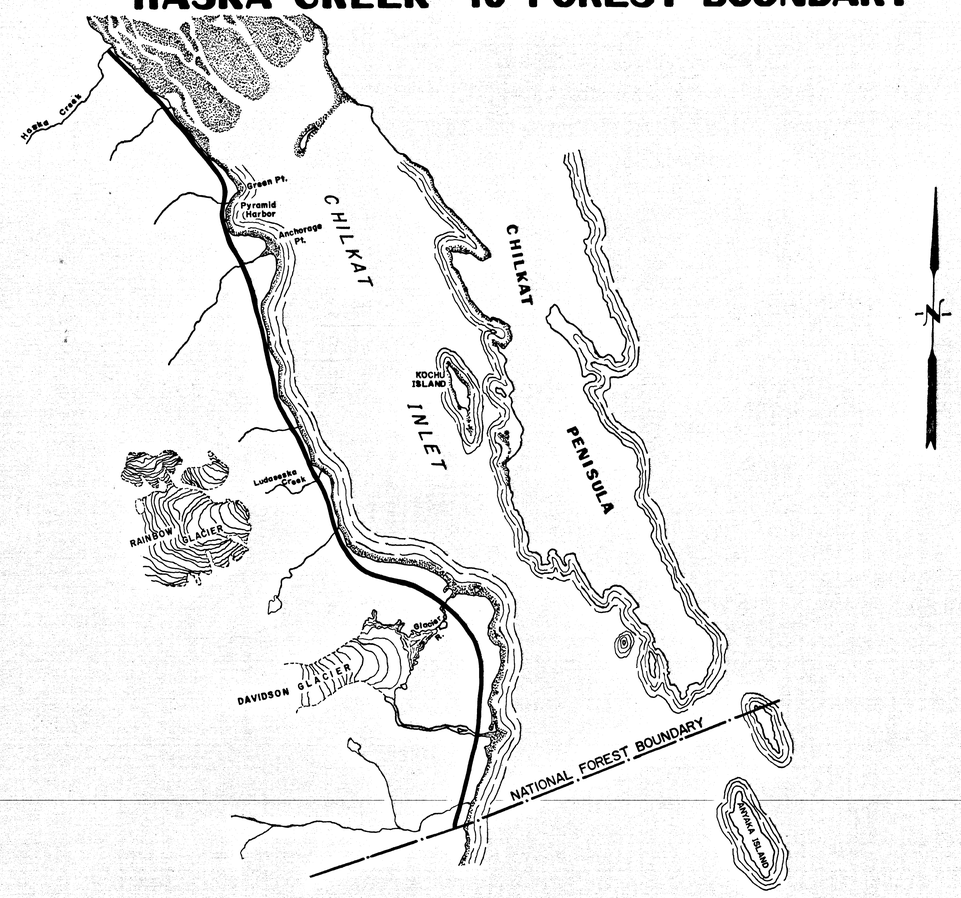

PROJECT LENGTH _____ MI.

SCALE

DEPARTMENT OF HIGHWAYS

APPROVED _____, 19___
Date

_____
COMMISSIONER

DEPARTMENT OF COMMERCE
BUREAU OF PUBLIC ROADS

APPROVED _____, 19___
Date

_____
REGIONAL ENGINEER
REGION TEN

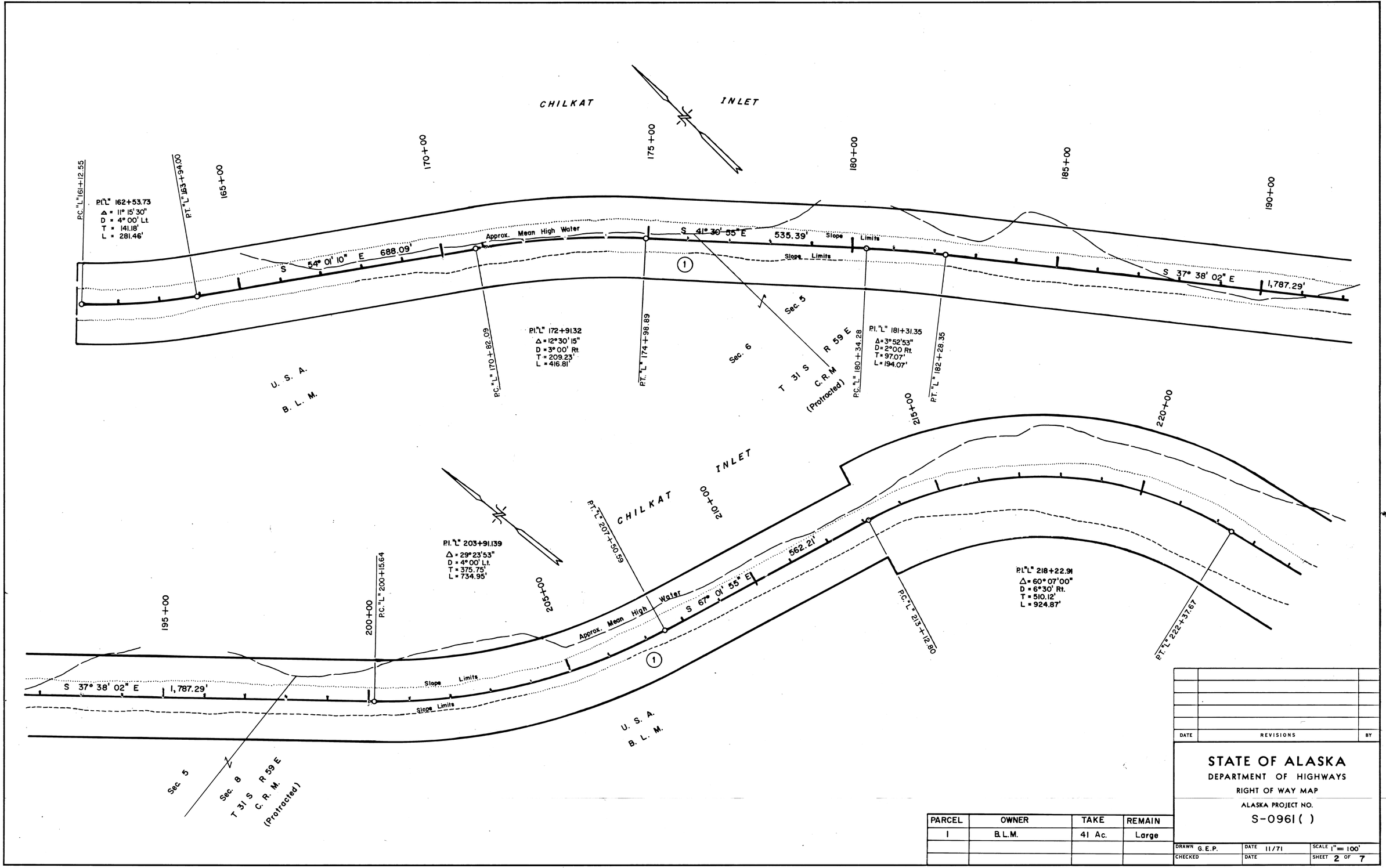

PARCEL	OWNER	TAKE	REMAIN
1	B.L.M.	41 Ac.	Large

DATE	REVISIONS	BY

STATE OF ALASKA
DEPARTMENT OF HIGHWAYS
RIGHT OF WAY MAP

ALASKA PROJECT NO.

S-0961( )

DRAWN G.E.P.	DATE 11/71	SCALE 1" = 100'
CHECKED	DATE	SHEET 2 OF 7

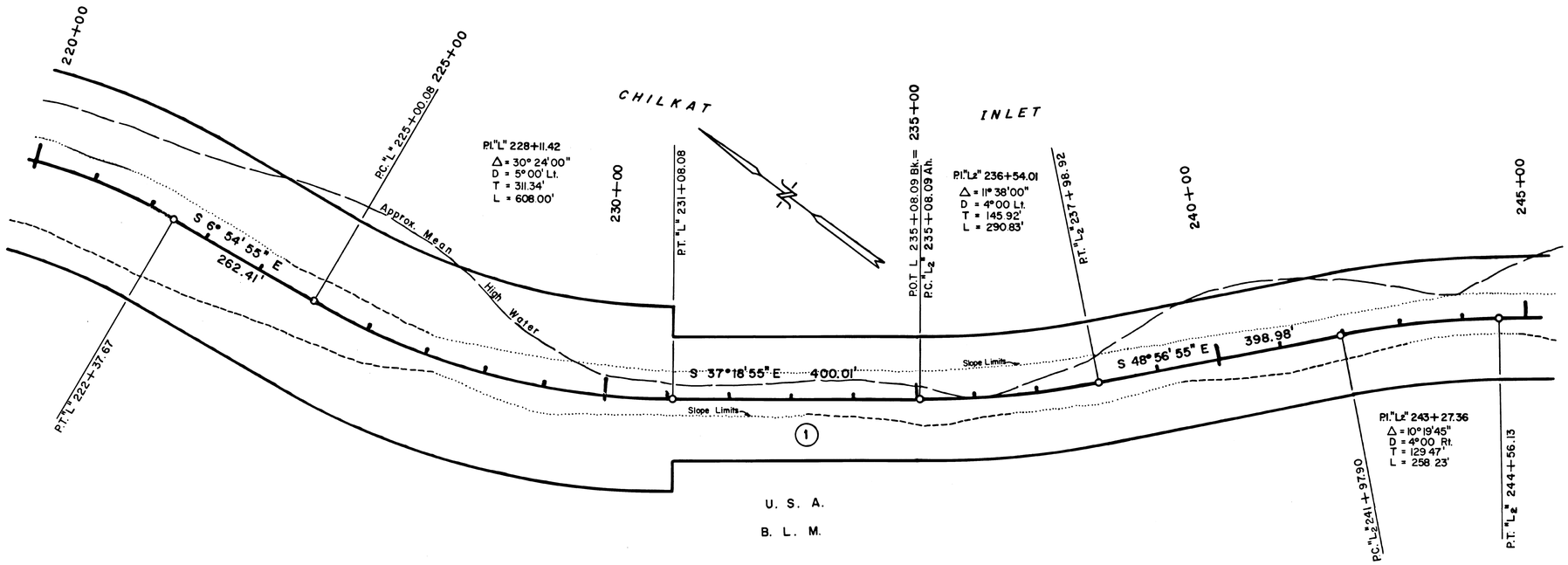

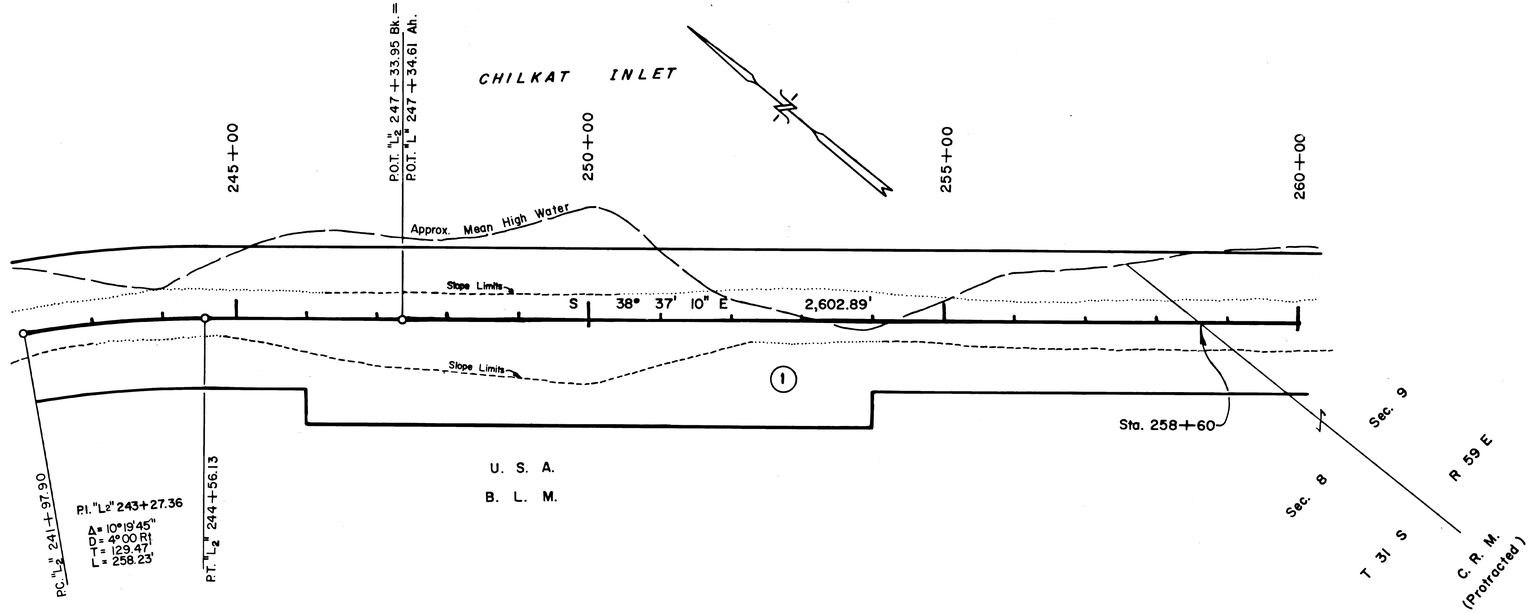

PARCEL	OWNER	TAKE	REMAIN
1	B. L.M.	41 Ac.	Large

DATE	REVISIONS	BY

STATE OF ALASKA
DEPARTMENT OF HIGHWAYS
RIGHT OF WAY MAP
ALASKA PROJECT NO.
S-0961 ( )

DRAWN G.E.P	DATE 11/71	SCALE 1" = 100'
CHECKED	DATE	SHEET 3 OF 7

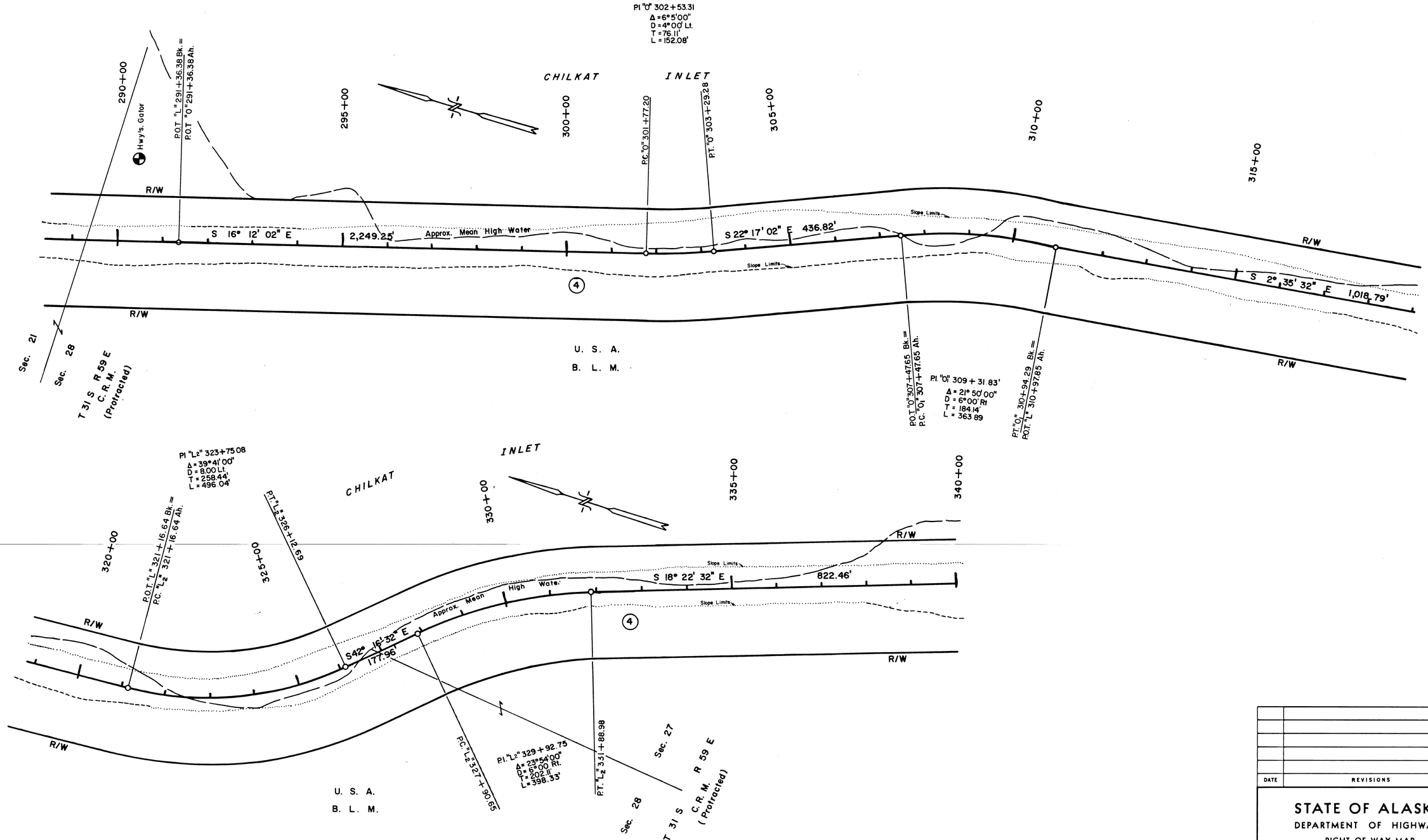

PARCEL	OWNER	TAKE	REMAIN
4	B. L. M.	87 Ac.	Large

DATE	REVISIONS	BY

STATE OF ALASKA
DEPARTMENT OF HIGHWAYS
RIGHT OF WAY MAP
ALASKA PROJECT NO.
S-0961 ( )

DRAWN G.E.P.	DATE 11/71	SCALE 1" = 100'
CHECKED	DATE	SHEET 4 OF 7

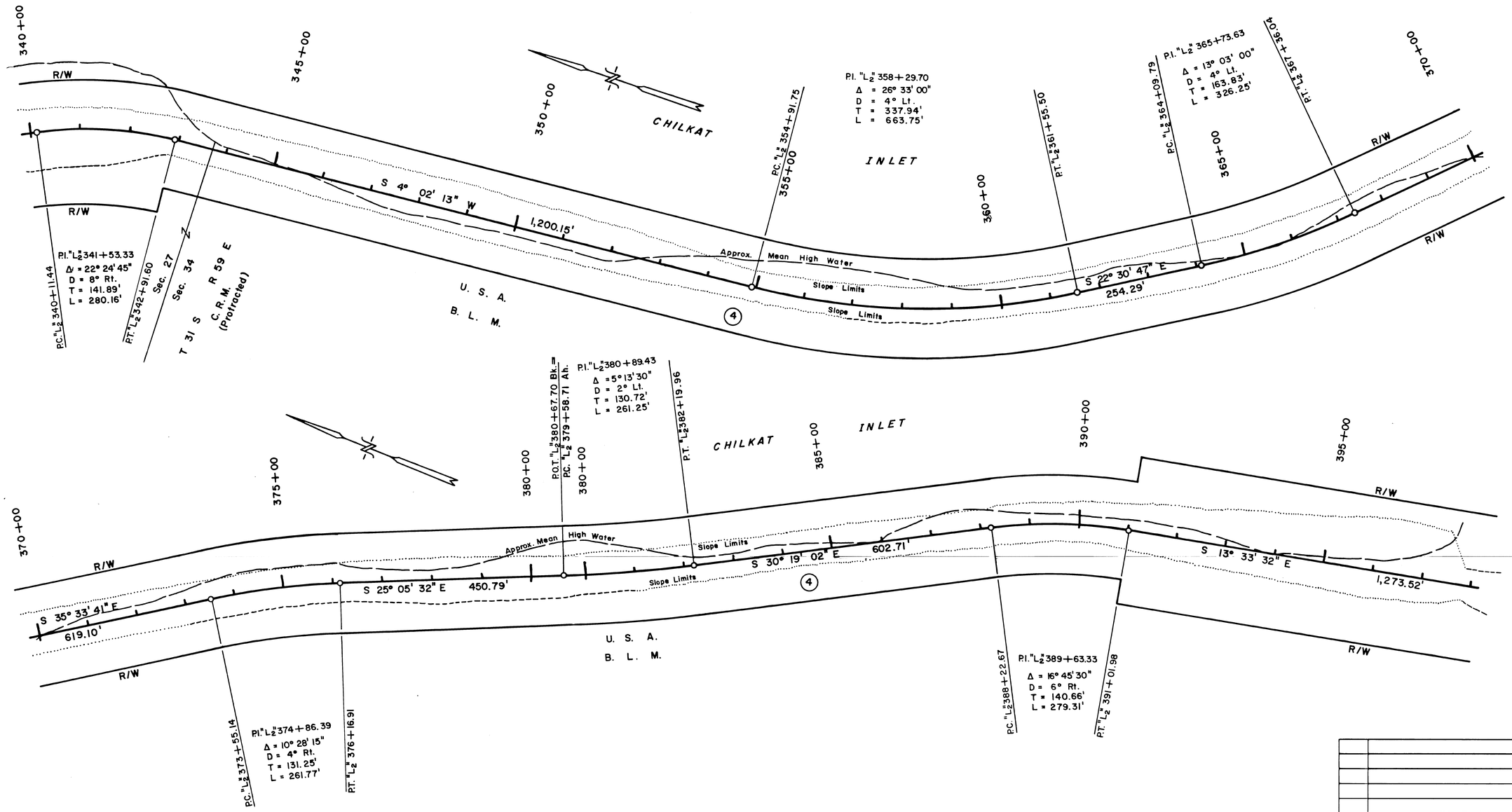

DATE	REVISIONS	BY

STATE OF ALASKA

DEPARTMENT OF HIGHWAYS

RIGHT OF WAY MAP

ALASKA PROJECT NO.

S-0961 ( )

PARCEL	OWNER	TAKE	REMAIN
4	B. L. M.	87 Ac.	Large

DRAWN G.E.P.	DATE 11/71	SCALE 1" = 100'
CHECKED	DATE	SHEET 5 OF 7

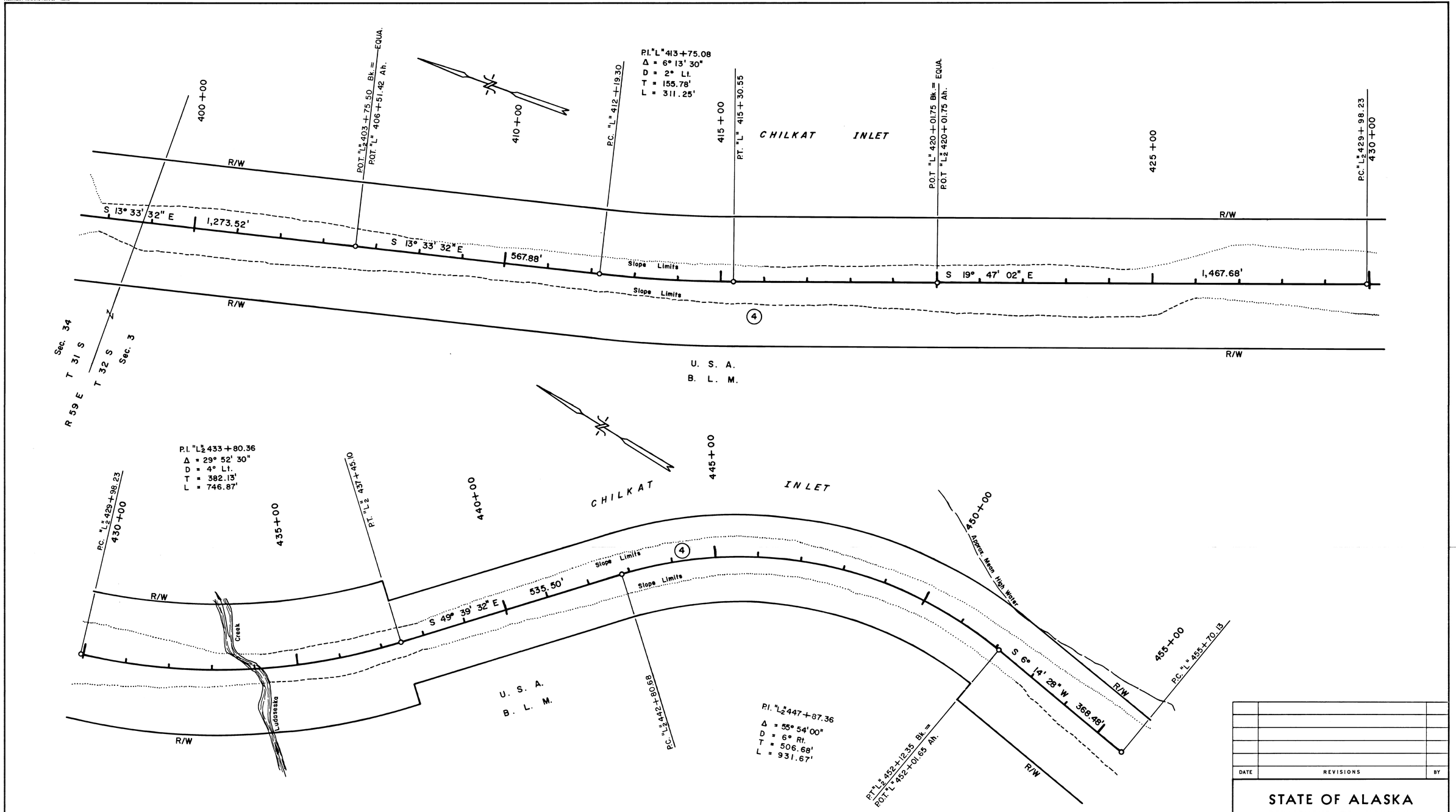

PARCEL	OWNER	TAKE	REMAIN
4	B. L.M.	87 Ac.	Large

DATE	REVISIONS	BY

STATE OF ALASKA

DEPARTMENT OF HIGHWAYS

RIGHT OF WAY MAP

ALASKA PROJECT NO.

S-0961 ( )

DRAWN G.E.P.	DATE 11/71	SCALE 1" = 100'
CHECKED	DATE	SHEET 6 OF 7

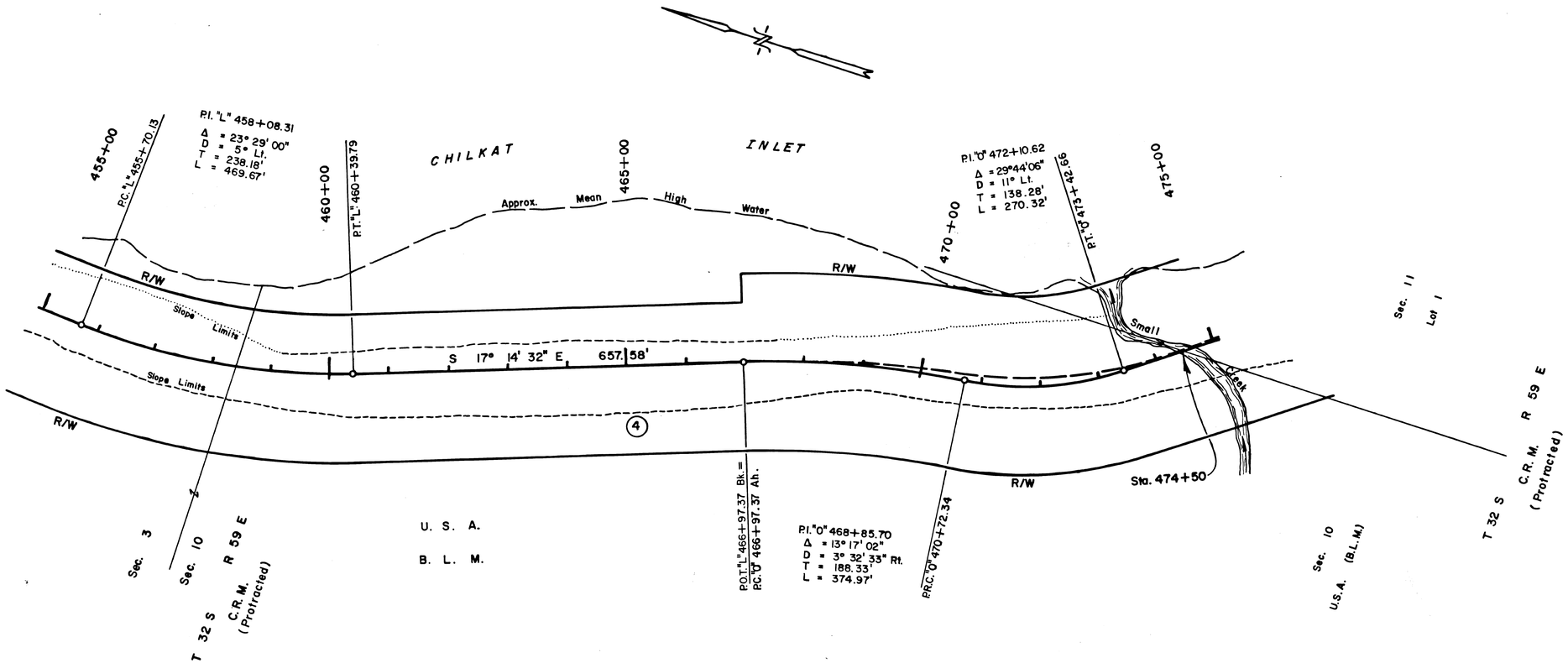

PARCEL	OWNER	TAKE	REMAIN
4	B. L. M.	87 Ac	Large

DATE	REVISIONS	BY

STATE OF ALASKA

DEPARTMENT OF HIGHWAYS

RIGHT OF WAY MAP

ALASKA PROJECT NO.

S-0961( )

DRAWN G.E.P.	DATE 11/71	SCALE 1" = 100'
CHECKED	DATE	SHEET 7 OF 7