STATE OF ALASKA
DEPARTMENT OF TRANSPORTATION
&
PUBLIC FACILITIES

RIGHT OF WAY MAP
ALASKA PROJECT

LUTAK ROAD - HAINES

RS-0991(2) B-59822

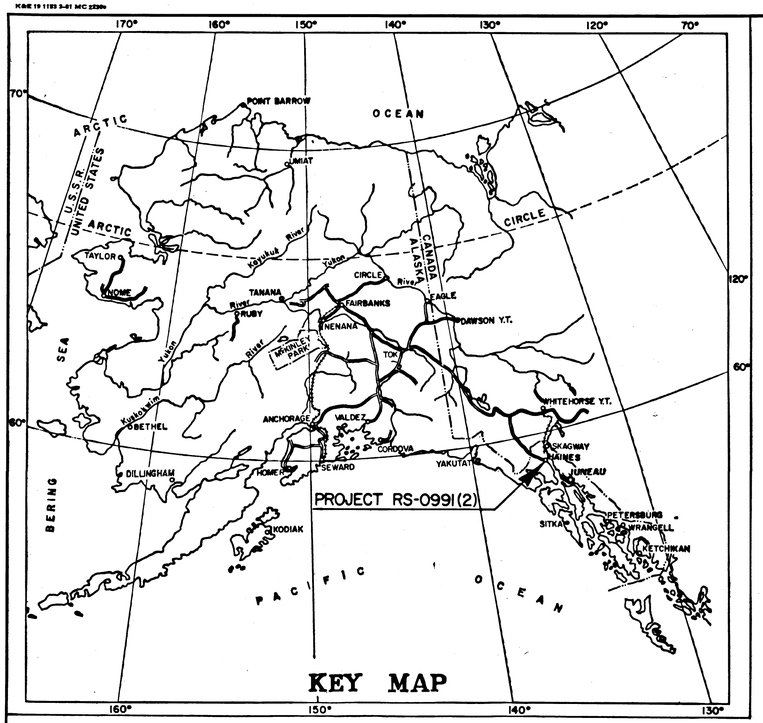

KEY MAP

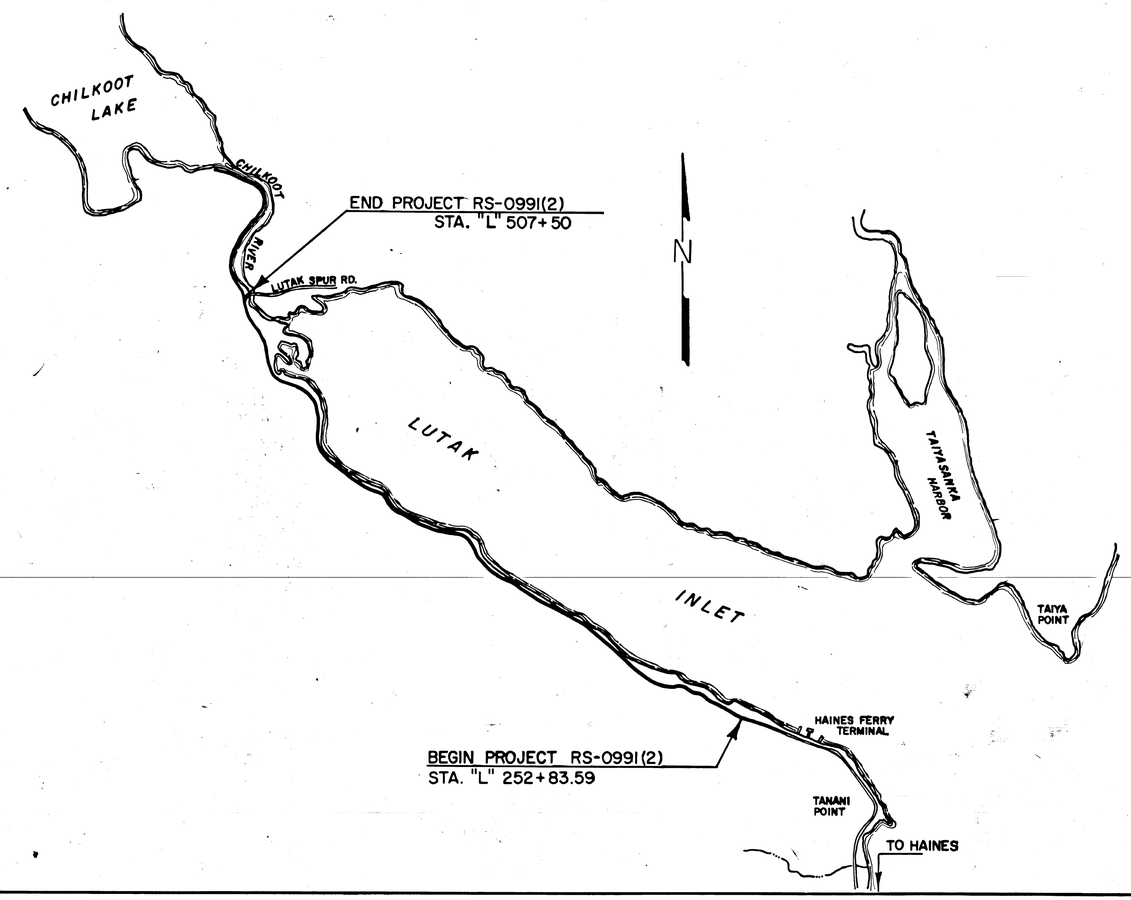

PROJECT LENGTH 4.786 MI.

SCALE

0 1/2 1 2 3 4 5

DEPARTMENT OF TRANSPORTATION
&
PUBLIC FACILITIES

APPROVED May 16, 1983
Date

Robert Trostle
DIRECTOR HIGHWAYS, DESIGN,
&
CONSTRUCTION

Haines Plat # 90-3

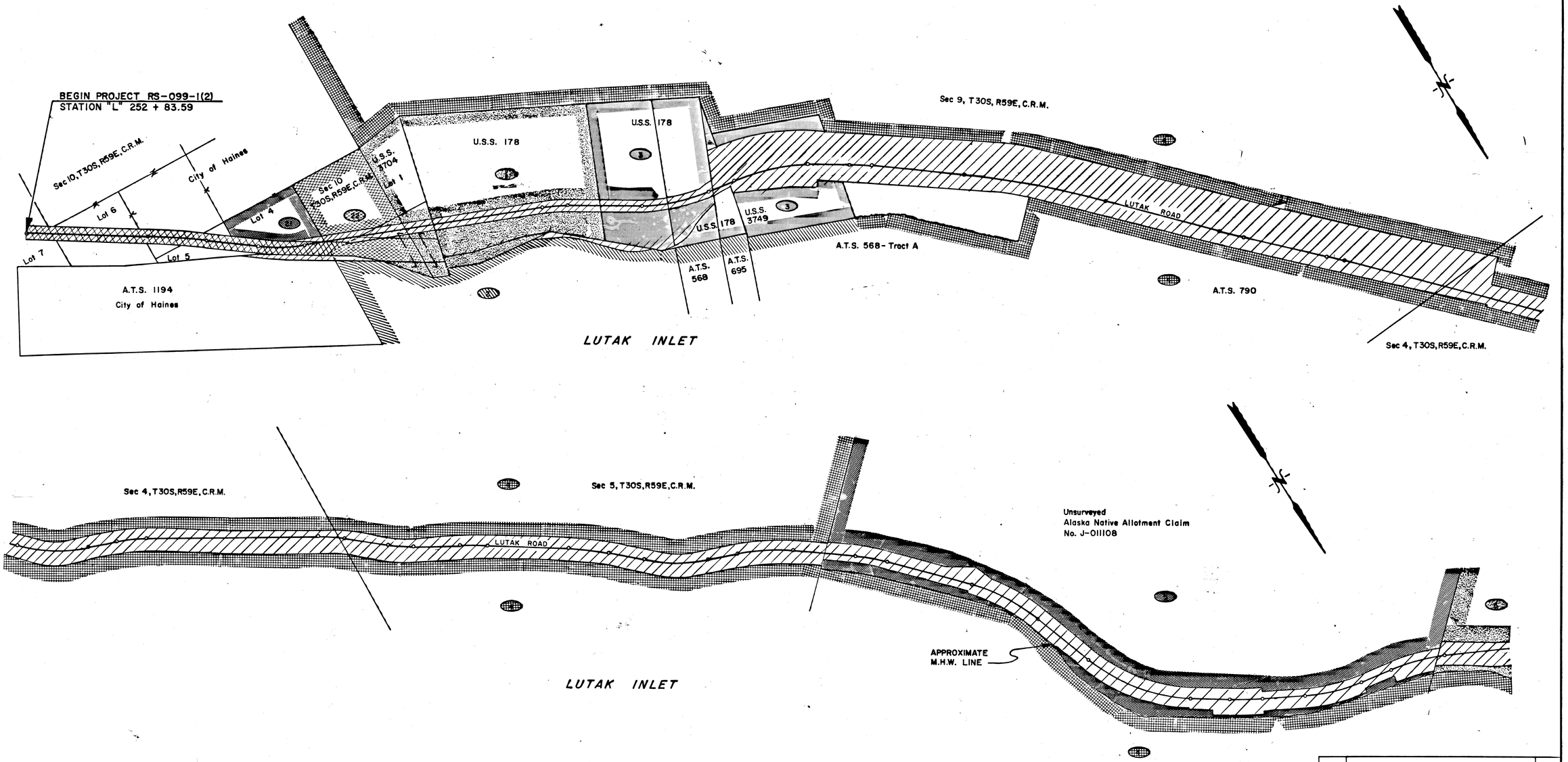

DATE	REVISIONS	BY

STATE OF ALASKA

DEPARTMENT OF TRANSPORTATION
&
PUBLIC FACILITIES

RIGHT OF WAY MAP
ALASKA PROJECT No.
RS-099-1(2)
LOCATIONS MAP

DRAWN RTB	DATE 11/83	SCALE 1" = 200'
CHECKED	DATE	SHEET 1 OF 22

Haines Plat # 90-3

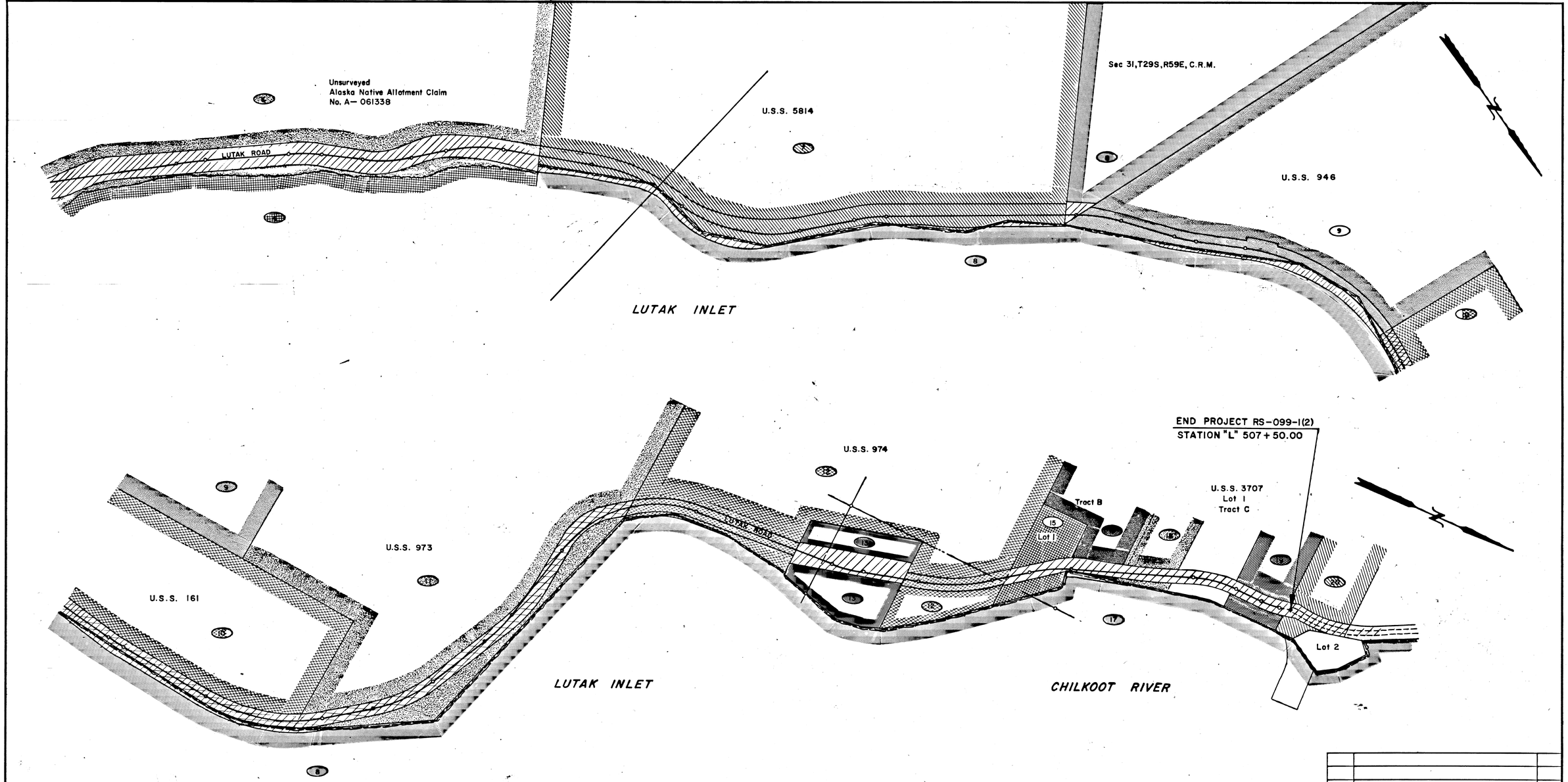

DATE	REVISIONS	BY

STATE OF ALASKA

DEPARTMENT OF TRANSPORTATION
&
PUBLIC FACILITIES

RIGHT OF WAY MAP

ALASKA PROJECT No.
RS-099-1(2)
LOCATIONS MAP

DRAWN RTB	DATE 11/83	SCALE 1" = 200'
CHECKED	DATE	SHEET 2 OF 22

Haines Plat # 90-3

KAE 19 1123 3-81 MC 2230o

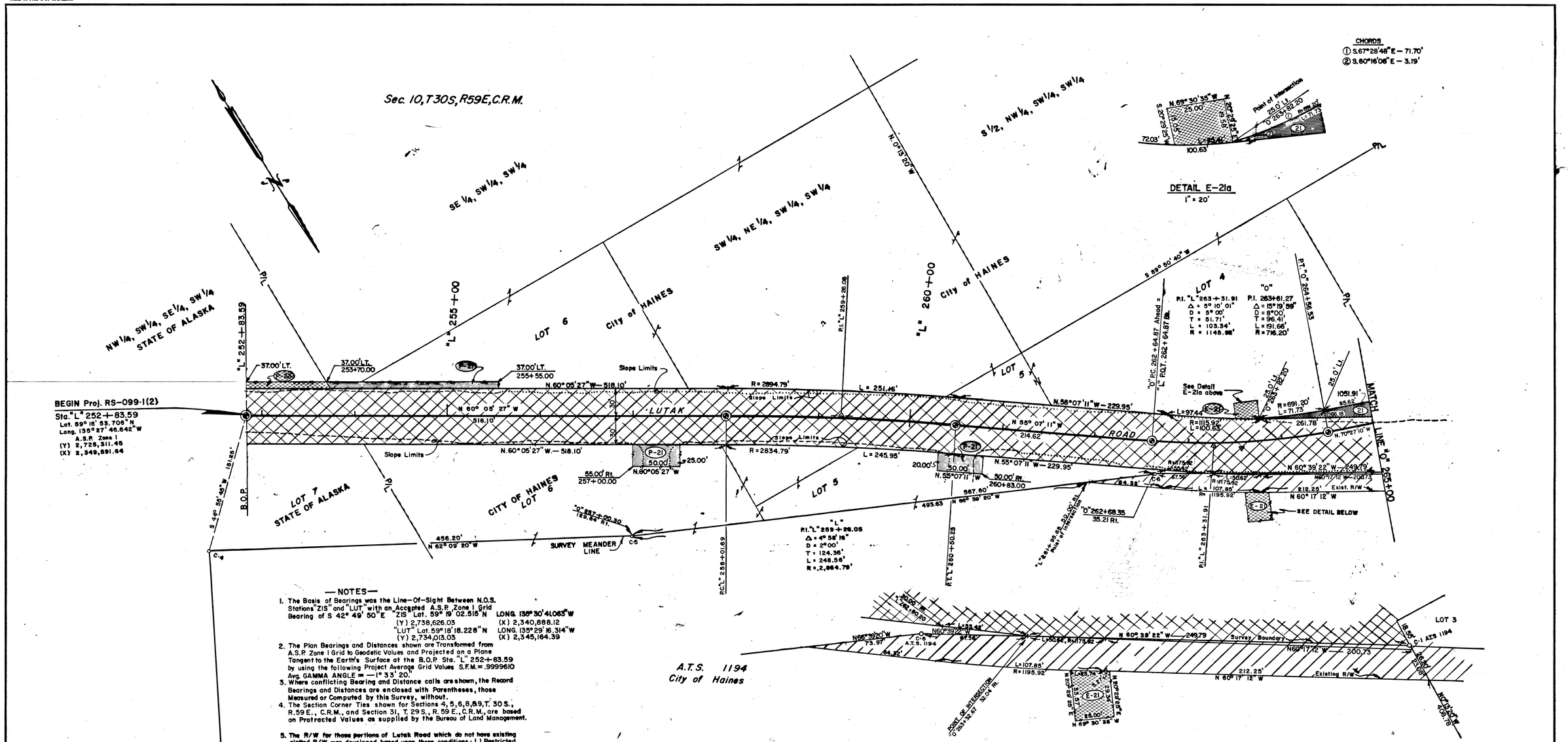

—NOTES—

1. The Basis of Bearings was the Line-Of-Sight Between N.O.S. Stations "ZIS" and "LUT" with an Accepted A.S.P. Zone 1 Grid Bearing of S 42° 49' 50" E "ZIS" Lat. 59° 19' 02.515" N LONG. 135° 30' 41.063" W (Y) 2,738,626.03 (X) 2,340,888.12 "LUT" Lat. 59° 18' 18.228" N LONG. 135° 29' 16.314" W (Y) 2,734,013.03 (X) 2,345,164.39
2. The Plan Bearings and Distances shown are Transformed from A.S.P. Zone 1 Grid to Geodetic Values and Projected on a Plane Tangent to the Earth's Surface at the B.O.P. Sta. "L" 252+83.59 by using the following Project Average Grid Values S.F.M. = .9999610 Avg. GAMMA ANGLE = —1° 33' 20".
3. Where conflicting Bearing and Distance calls are shown, the Record Bearings and Distances are enclosed with Parentheses, those Measured or Computed by this Survey, without.
4. The Section Corner Ties shown for Sections 4, 5, 6, 8, 9, T. 30 S., R. 59 E., C.R.M., and Section 31, T. 29 S., R. 59 E., C.R.M., are based on Protracted Values as supplied by the Bureau of Land Management.
5. The R/W for those portions of Lutak Road which do not have existing platted R/W was developed based upon three conditions; 1.) Restricted lands for Native Allotments claimed prior to April, 1949 — No existing R/W. 2.) Unrestricted Patented Lands entered upon prior to April, 1949* — A 60 foot wide prescriptive rights R/W centered on the existing gravel road centerline as maintained by D.O.T./P.F. and located by field survey in 1979 and 1982. 3.) Those patented lands which were entered upon after April, 1949 — A 100 foot R/W centered on the existing gravel road as granted under Public Land Order 601, effective August 10, 1949, and Department Order 2665 on October 19, 1951.

—LEGEND—

- FOUND BLM/GLO B.C. MONUMENT
- FOUND SECONDARY MONUMENT
- COMPUTED CORNER
- FOUND U.S.C. & G.S. TRIANGULATION STATION

* Or restricted Native Allotments claimed after April 1949.

PRESCRIPTIVE RIGHTS

SURVEYOR'S CERTIFICATE

I hereby certify that I am properly registered and licensed to practice land surveying in the State of Alaska and that this plat represents a survey made by me or under my direct supervision and that the monuments shown hereon actually exist as described, and that all dimensions and other details are correct.

STATE OF ALASKA — 49TH — John Lauritzen No. 5115-S — REGISTERED PROFESSIONAL LAND SURVEYOR

5115-S 8/10/83
Registered Surveyor Date

EASEMENT	OWNER	AREA
(E-21)	City of Haines	1,222 S.F.

PERMIT	OWNER	AREA
(P-21)	City of Haines	3,541 S.F.
(P-22)	State of Alaska	623 S.F.

Haines Plat # 90-3

PARCEL	OWNER	AREA	REMAIN
21	City of Haines	See Sheet 4	

DATE	REVISIONS	BY
3/86	Note 4 – Protracted Values of Section Corners revised.	RTB
11/84	Alignment change — Add Parcel 21	RTB
3/84	Changed R/W width to 60', added P-21, P-22 (Revised areas)	RTB
6/83	Revised Existing R/W as per PLO 2665 Delete P-21, P-22	G.E.P.

STATE OF ALASKA

DEPARTMENT OF TRANSPORTATION & PUBLIC FACILITIES

RIGHT OF WAY MAP

ALASKA PROJECT No.

RS-099-1 (2)

DRAWN G.E.P.	DATE 7/83	SCALE 1" = 50'
CHECKED	DATE	SHEET 3 OF 22

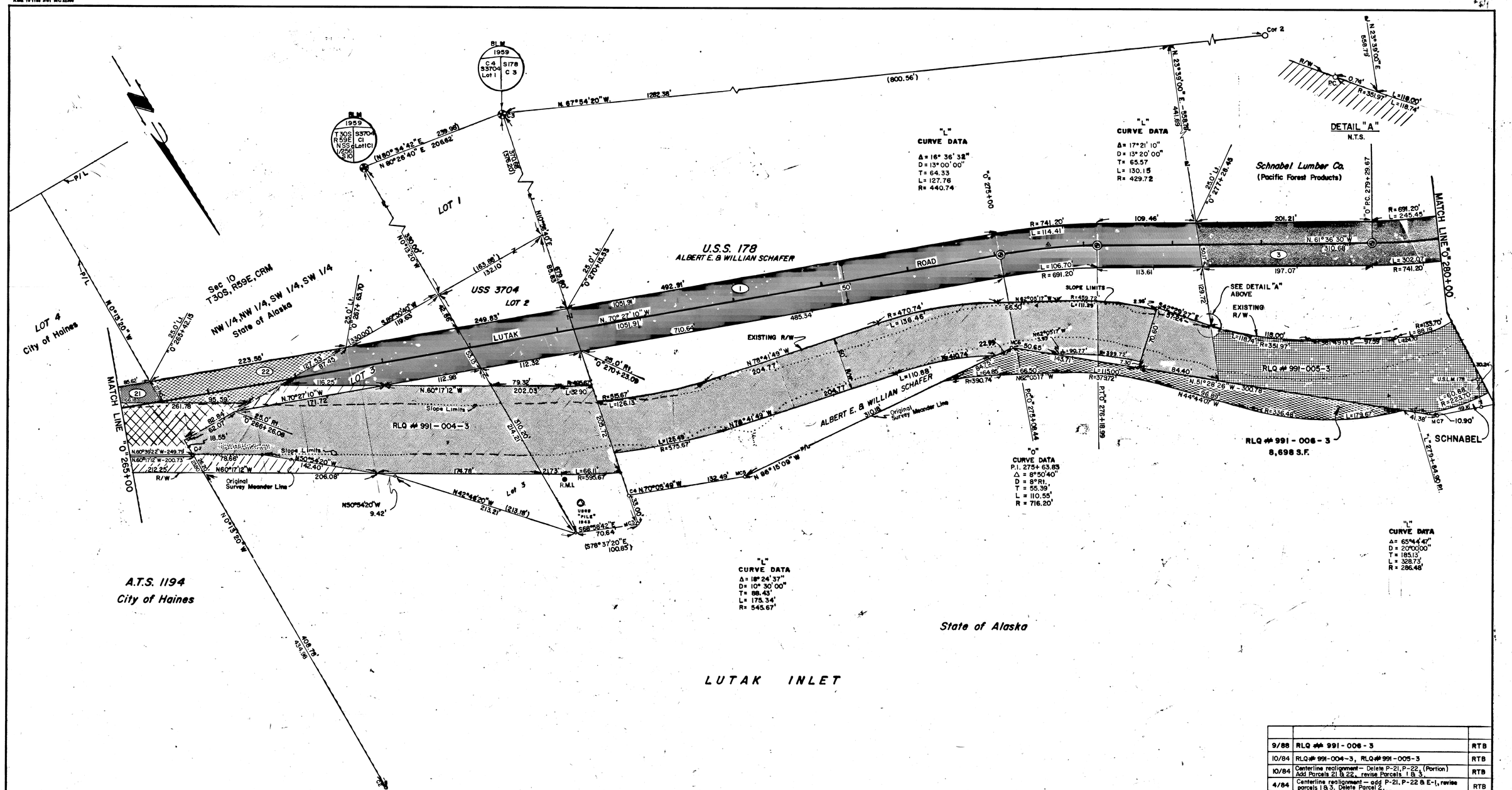

PRESCRIPTIVE RIGHTS
RIGHT OF WAY

EASEMENT	OWNER	AREA

PERMIT	OWNER	AREA

Haines Plat #90-3

PARCEL	OWNER	AREA	REMAIN
1	Albert E. & Willian Schafer	1.147 Ac.	11.10 Ac.
2	Deleted		
3	Schnabel Lumber Co.	See Sheet 5	
21	City of Haines	1,836 S.F	Large
22	State of Alaska	5,955 S.F.	Large

DATE	REVISIONS	BY
9/88	RLQ # 991-006-3	RTB
10/84	RLQ # 991-004-3, RLQ # 991-005-3	RTB
10/84	Centerline realignment – Delete P-21, P-22, (Portion) Add Parcels 21 & 22, revise Parcels 1 & 3.	RTB
4/84	Centerline realignment – add P-21, P-22 & E-1, revise parcels 1 & 3. Delete Parcel 2.	RTB

STATE OF ALASKA
DEPARTMENT OF TRANSPORTATION
&
PUBLIC FACILITIES
RIGHT OF WAY MAP
ALASKA PROJECT No.
RS-099-1(2)

DRAWN	DATE 12-82	SCALE 1" = 50'
CHECKED	DATE	SHEET 4 OF 22

Sec 9, T30S, R59E, CRM
State of Alaska
A.D.L.

Schnabel Lumber Co.
(Pacific Forest Products)

U.S.S. 178
Schnabel Lumber Co. (Pacific Forest Products)

"O"
CURVE DATA
P.I. 280+77.67
Δ = 23°21'03"
D = 8°
T = 148.00'
L = 291.88'
R = 716.20'

R/W CENTERLINE
Δ = 53°26'15"
D = 35°00'
T = 82.40'
L = 152.68'
R = 163.70'

"L"
CURVE DATA
Δ = 37°52'30"
D = 15°00'00"
T = 131.06'
L = 252.50'
R = 381.97'

"L"
CURVE DATA
Δ = 21°07'00"
D = 8°00'00"
T = 133.49'
L = 263.96'
R = 716.20'

"O"
CURVE DATA
P.I. "O" 284+97.88
Δ = 25°38'14"
D = 8°
T = 162.96'
L = 320.47'
R = 716.20'

"O"
CURVE DATA
Δ = 5°35'07"
D = 6°20'00"
T = 44.13'
L = 88.19'
R = 904.67'

U.S.S. 3749
Schnabel Lumber Co.
(Pacific Forest Products)

U.S.S. 178
Schnabel Lumber Co.

A.T.S. 695
Schnabel
LEASE #34122

A.T.S. 568-Tract A
LEASE # 24871
Lessee-Schnabel Lumber Co.
(Pacific Forest Products)

A.T.S. 568-Tract B
LEASE # 24871
Lessee-Schnabel Lumber Co.
(Pacific Forest Products)

MILL BUILDING

LUTAK INLET

APPROXIMATE MEAN HIGH TIDE-TIDELANDS SURVEY 568 A.D.L. #24871.

EXISTING R/W

Slope Limits

MATCH LINE "O" 280+00

MATCH LINE "O" 293+00

N 70°26'20" W. 462.00'

N 56°15'57" W.

N 53°44'12" W - 398.19'

N 56°15'57" W. 639.63

N 59°19'19" W - 177.11'

N 56°15'57" W - 106.90'

N 59°13'27" W - 117.35'

N 66°40'33" W - 241.84

N 22°05'40" E - 4617.90'

N 10°56'40" E - 161.5'

N 22°05'40" E - 223.26'

N 10°56'40" E - 164.63'

S 72°10'59" E.

S 73°40'59" E

N 18°50'40" E

534.00'

200.07'

200.56'

117.15'

119.05'

368.77'

300.00'

Schnabel

Power Shed

Poles

Retaining Wall

Bldg.

Towers

U.S.L.M. 178

See Detail This Sht.

MONUMENT TIE DETAIL
NO SCALE

① N.73°46'10" E. L.77'

② N.77°16'17" E. 1.71'

③

C1, U.S.S. 3749 S 72°12'12" W 18.75'

● = Found Secondary Monument (E.M.P.S.)

SURVEYOR'S CERTIFICATE

I hereby certify that I am properly registered and licensed to practice land surveying in the State of Alaska and that this plat represents a survey made by me or under my direct supervision and that the monuments shown hereon actually exist as described, and that all dimensions and other details are correct.

5115-S
Registered Surveyor

8/10/83
Date

STATE OF ALASKA
49TH
John Lauritzen
No. 5115-S
REGISTERED PROFESSIONAL LAND SURVEYOR

Haines Plat #90-3

PARCEL	OWNER	AREA	REMAIN
3	Schnabel Lumber Co. (Pacific Forest Products)	20,128 S.F.	10.0978 Ac.

DATE	REVISIONS	BY
10/84	Revise Parcel 3, add RLQ # 991-005-3	RTB
4/84	Centerline realignment — revise Parcel 3	RTB

STATE OF ALASKA
DEPARTMENT OF TRANSPORTATION
&
PUBLIC FACILITIES
RIGHT OF WAY MAP
ALASKA PROJECT No.
RS-099-1(2)

DRAWN G.E.P.	DATE 12-82	SCALE 1" = 50'
CHECKED	DATE	SHEET 5 OF 22

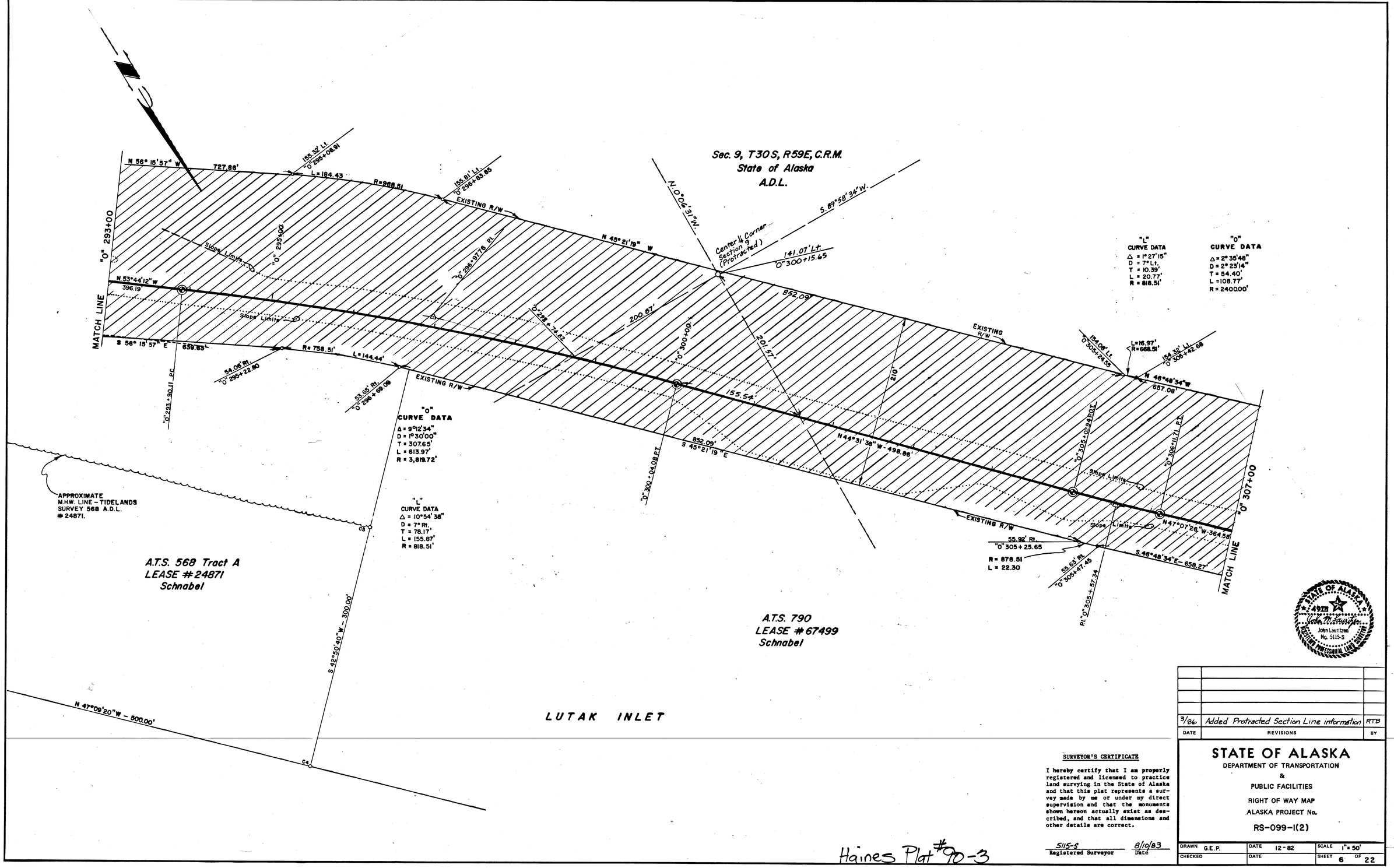

DATE	REVISIONS	BY
3/86	Added Protracted Section Line information	RTB

SURVEYOR'S CERTIFICATE

I hereby certify that I am properly registered and licensed to practice land surveying in the State of Alaska and that this plat represents a survey made by me or under my direct supervision and that the monuments shown hereon actually exist as described, and that all dimensions and other details are correct.

5115-S — Registered Surveyor — 8/10/83 — Date

STATE OF ALASKA

DEPARTMENT OF TRANSPORTATION

&

PUBLIC FACILITIES

RIGHT OF WAY MAP

ALASKA PROJECT No.

RS-099-1(2)

DRAWN	G.E.P.	DATE	12-82	SCALE	1" = 50'
CHECKED		DATE		SHEET	6 OF 22

Haines Plat #90-3

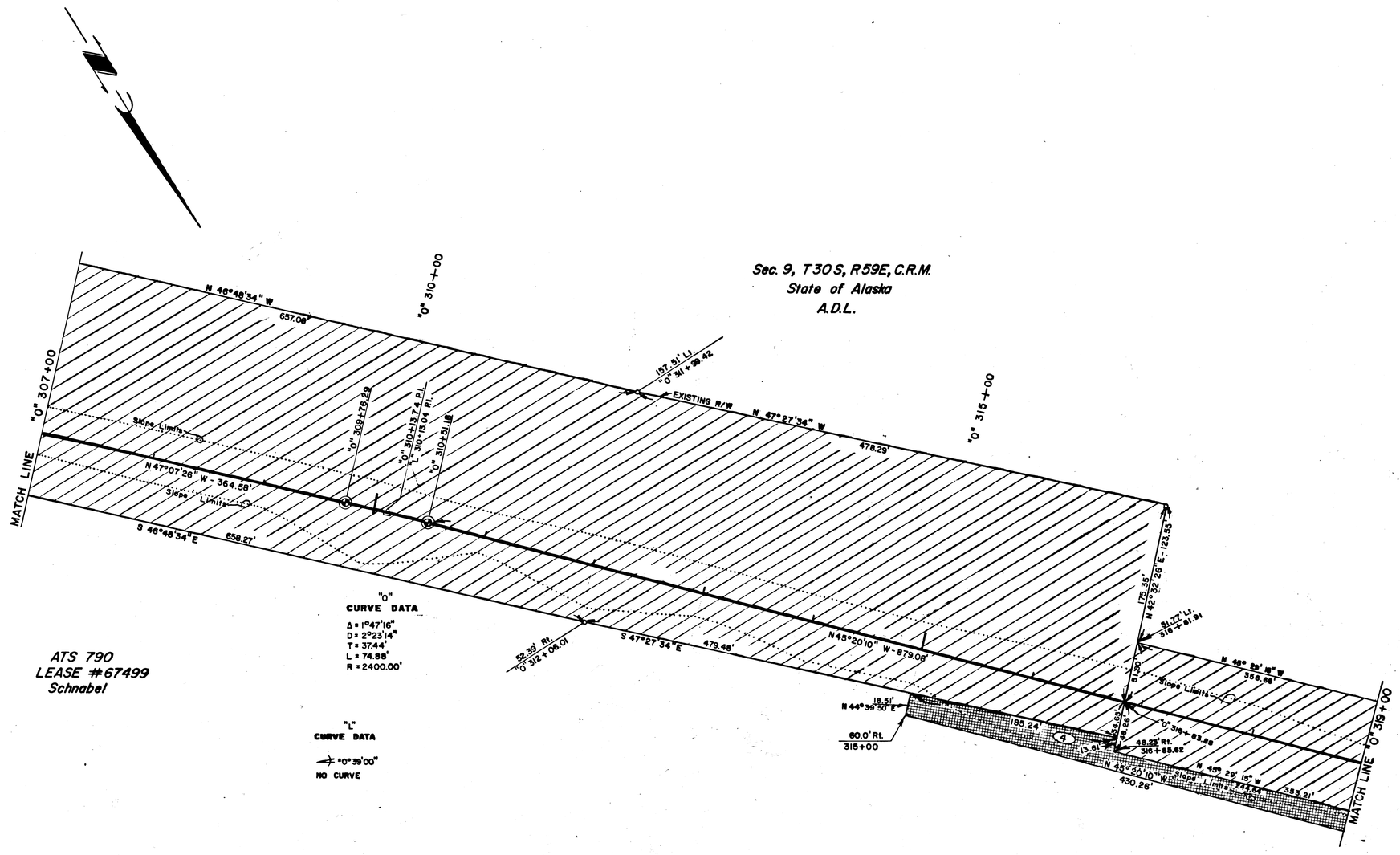

SURVEYOR'S CERTIFICATE

I hereby certify that I am properly registered and licensed to practice land surveying in the State of Alaska and that this plat represents a survey made by me or under my direct supervision and that the monuments shown hereon actually exist as described, and that all dimensions and other details are correct.

5115-S
Registered Surveyor

8/10/83
Date

STATE OF ALASKA
49TH
John Lauritzen
No. 5115-S
REGISTERED PROFESSIONAL LAND SURVEYOR

Haines Plat #90-3

EASEMENT	OWNER	AREA

PARCEL	OWNER	AREA	REMAIN
4	State of Alaska	See Sheet 9	

DATE	REVISIONS	BY
7/83	Revise Existing R/W as per P.L.O. 2665, Delete E-4	G.E.P.

STATE OF ALASKA
DEPARTMENT OF TRANSPORTATION
&
PUBLIC FACILITIES

RIGHT OF WAY MAP
ALASKA PROJECT No.
RS-099-1(2)

DRAWN G.E.P.	DATE 12-82	SCALE 1" = 50'
CHECKED	DATE	SHEET 7 OF 22

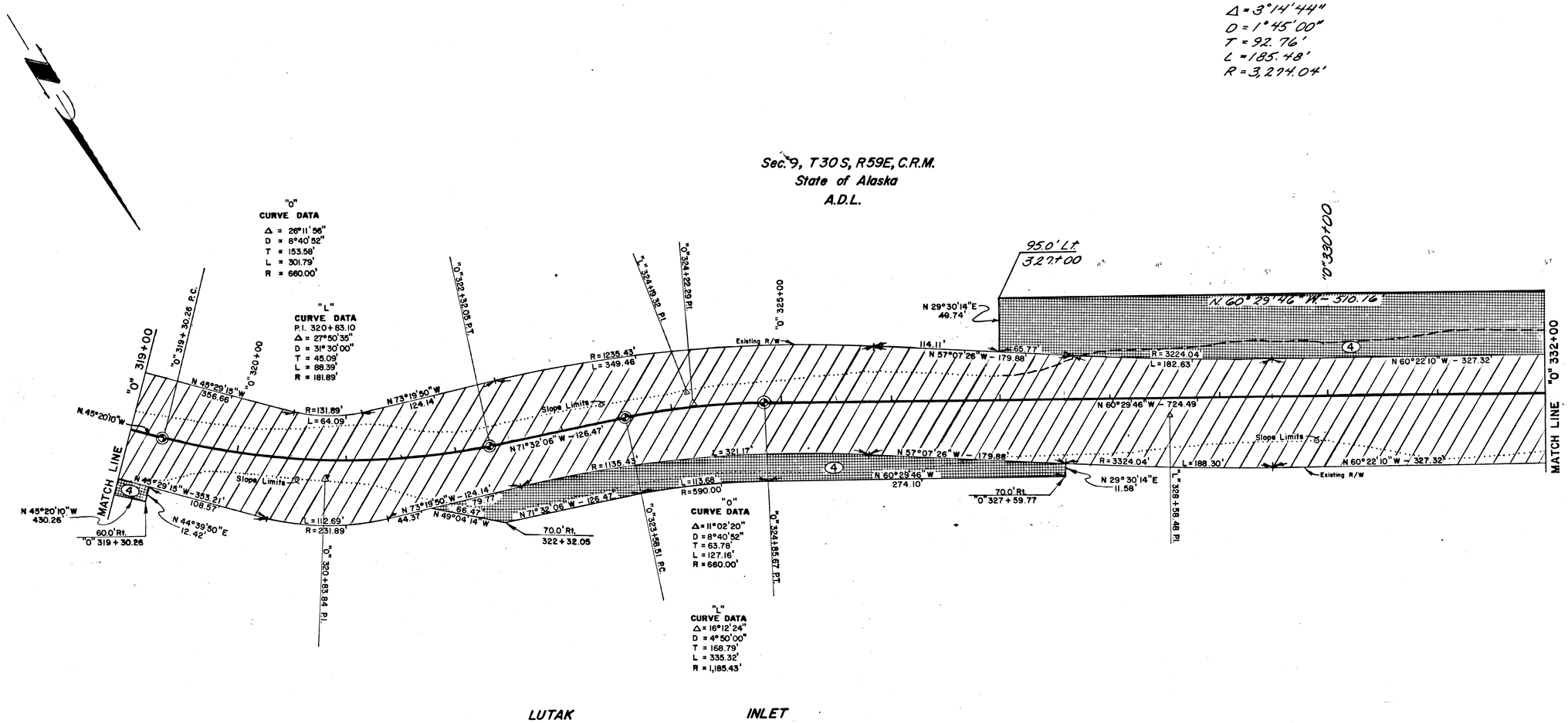

DATE	REVISIONS	BY
3/86	Changed Sect. 4 to 9 as per B.L.M. values	RTB
12/85	Enlarge Parcel 4, revise slope limits	CSA
7/85	Enlarge Parcel 4, revise slope limits.	RTB
7/83	Revise Existing R/W as per P.L.O. 2665.	M.E.B.

SURVEYOR'S CERTIFICATE

I hereby certify that I am properly registered and licensed to practice land surveying in the State of Alaska and that this plat represents a survey made by me or under my direct supervision and that the monuments shown hereon actually exist as described, and that all dimensions and other details are correct.

STATE OF ALASKA 49TH John Lauritzen No. 5115-S REGISTERED PROFESSIONAL LAND SURVEYOR

5115-S
Registered Surveyor

8/10/83
Date

Haines Plat #90-3

PARCEL	OWNER	AREA	REMAIN
4	State of Alaska	See Sheet 9	

STATE OF ALASKA

DEPARTMENT OF TRANSPORTATION
&
PUBLIC FACILITIES

RIGHT OF WAY MAP
ALASKA PROJECT No.

RS-099-1(2)

DRAWN GEP	DATE 12/82	SCALE 1" = 50'
CHECKED	DATE	SHEET 8 OF 22

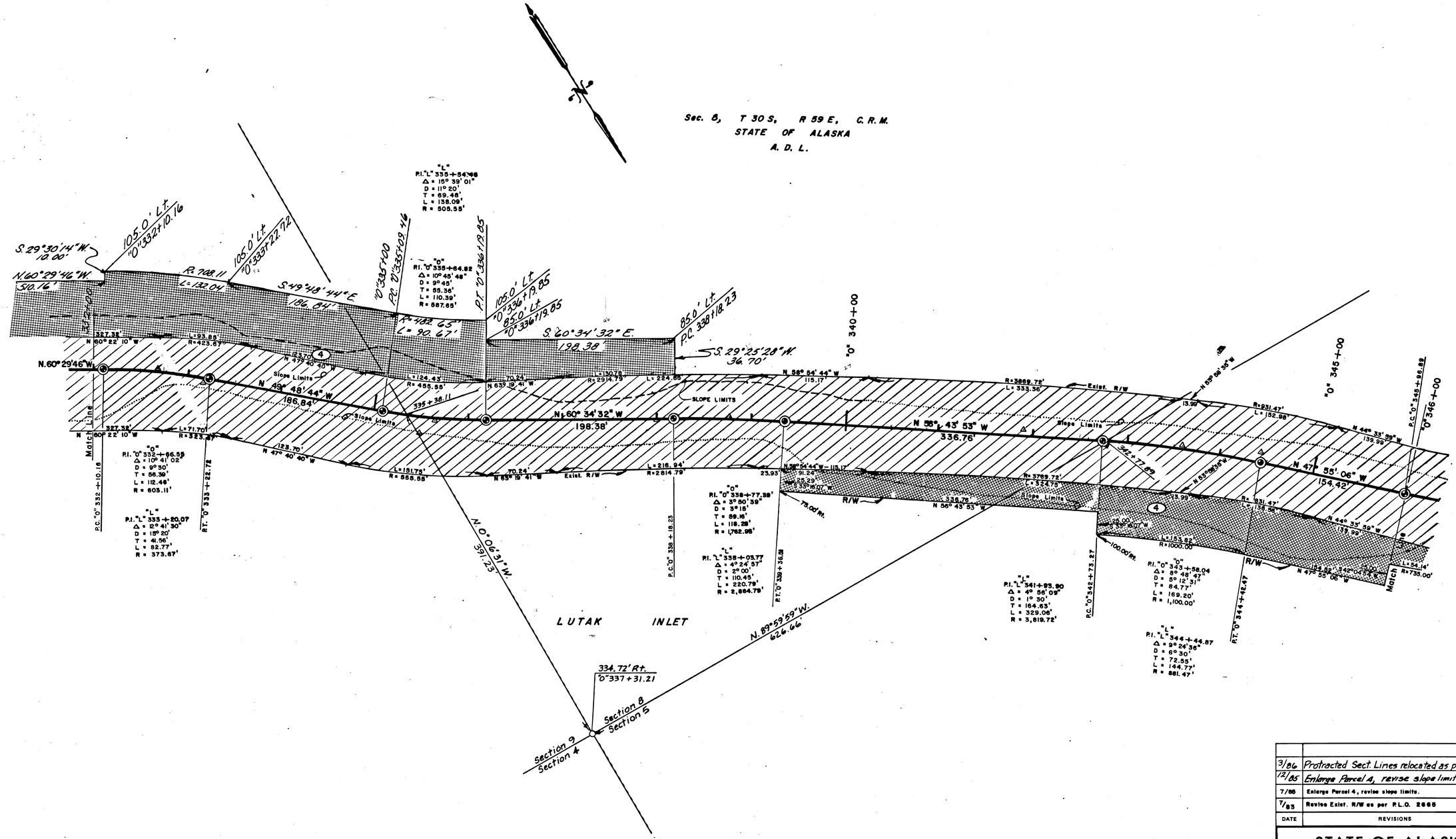

SURVEYOR'S CERTIFICATE

I hereby certify that I am properly registered and licensed to practice land surveying in the State of Alaska and that this plat represents a survey made by me or under my direct supervision and that the monuments shown hereon actually exist as described, and that all dimensions and other details are correct.

STATE OF ALASKA 49TH John Lauritzen No. 5115-S REGISTERED PROFESSIONAL LAND SURVEYOR

5115-S
Registered Surveyor

8/10/83
Date

Haines Plat # 90-3

PARCEL	OWNER	AREA	REMAIN
4	STATE of ALASKA	2.8026 Ac.	Large

DATE	REVISIONS	BY
3/86	Protracted Sect. Lines relocated as per B.L.M.	RTB
12/85	Enlarge Parcel 4, revise slope limits	CSA
7/85	Enlarge Parcel 4, revise slope limits.	RTB
7/83	Revise Exist. R/W as per P.L.O. 2665	G.E.P.

STATE OF ALASKA

DEPARTMENT OF TRANSPORTATION

&

PUBLIC FACILITIES

RIGHT OF WAY MAP

ALASKA PROJECT No.

R.S. – 099–1 (2)

DRAWN G.E.P.	DATE 12/82	SCALE 1" = 50'
CHECKED	DATE	SHEET 9 OF 22

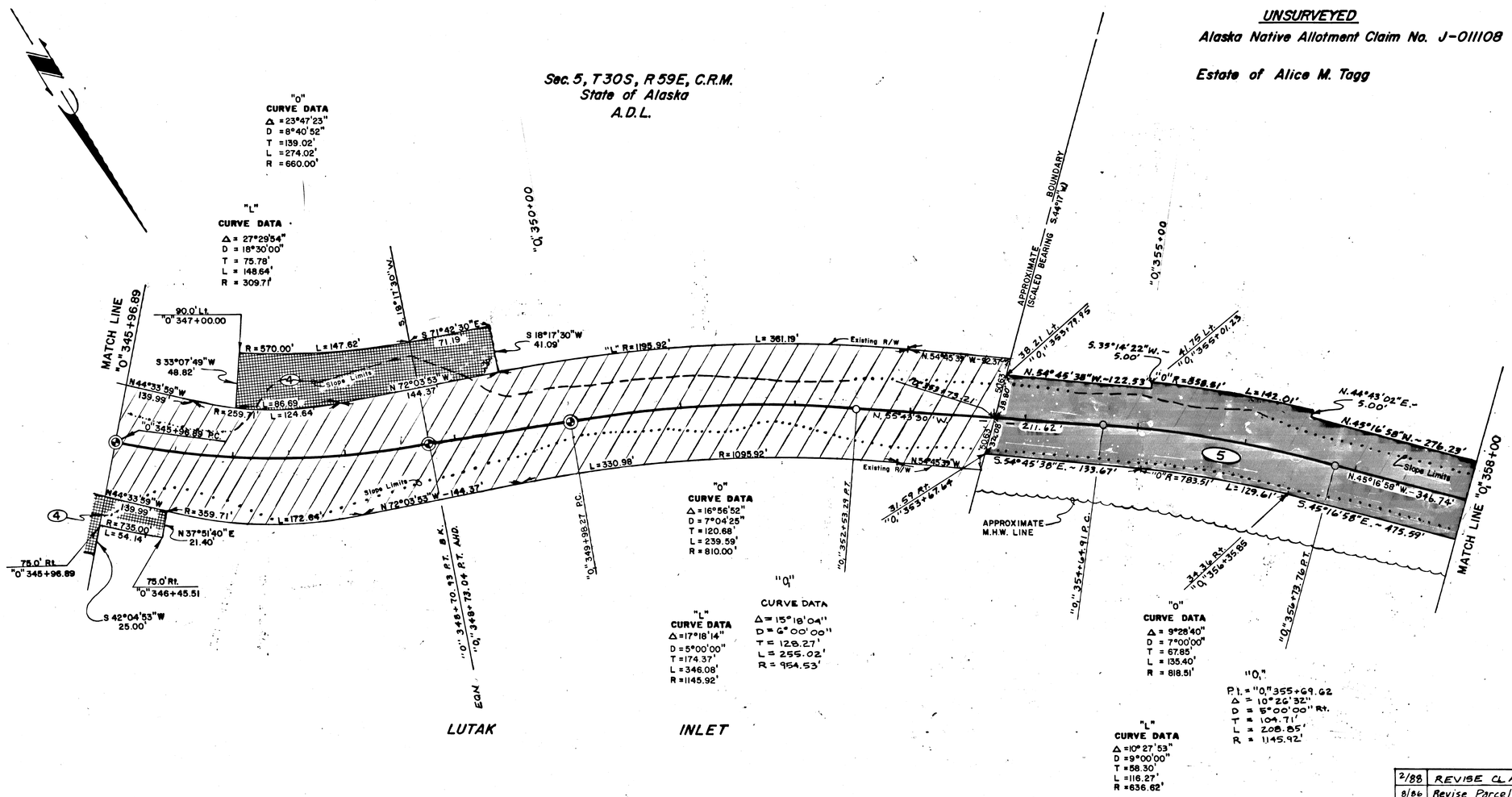

DATE	REVISIONS	BY
2/88	REVISE CL AND SLOPE LIMITS	ML
8/86	Revise Parcel 5	RTB
10/85	Parcel 5 area revision	RTB
10/85	Tagg — Revise R/W to existing 100' — PLO 2665	RTB
3/84	Include 60' R/W through Tagg's in Parcel 5's Area	ML
11/83	Show 60' R/W Through Alice Tagg Claim	JEM
7/83	Revise Existing R/W as per P.L.O. 2665	M.E.B.

EASEMENT	OWNER	AREA

STATE OF ALASKA
John M. Lauritzen
No. 5115-S
REGISTERED PROFESSIONAL LAND SURVEYOR

SURVEYOR'S CERTIFICATE

I hereby certify that I am properly registered and licensed to practice land surveying in the State of Alaska and that this plat represents a survey made by me or under my direct supervision and that the monuments shown hereon actually exist as described, and that all dimensions and other details are correct.

5115-S — Registered Surveyor
8/10/83 — Date

Haines Plat # 90-3

PARCEL	OWNER	AREA	REMAIN
4	State of Alaska	See Sheet 9	
5	Alice M. Tagg	See Sheet 11	

STATE OF ALASKA
DEPARTMENT OF TRANSPORTATION
&
PUBLIC FACILITIES

RIGHT OF WAY MAP
ALASKA PROJECT No.
RS-099-1(2)

DRAWN M.E.B.	DATE 12-82	SCALE 1" = 50'	
CHECKED	DATE	SHEET 10 OF 22	

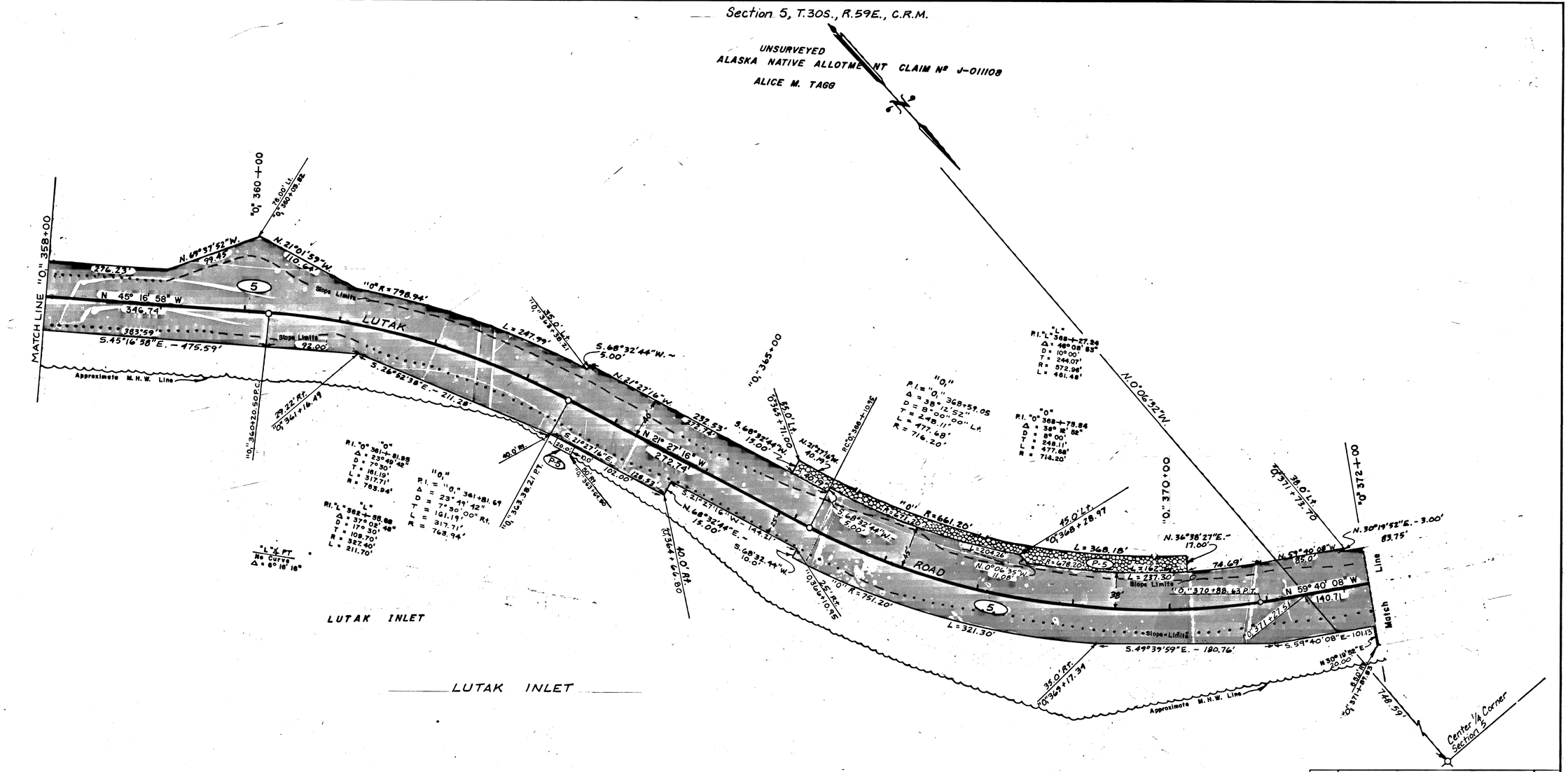

DATE	REVISIONS	BY
3/88	REVISE ℄ & SLOPE LIMITS	ML
8/86	Revise Parcel 5, P-5.	RTB
3/86	Revise Section Lines as per B.L.M. values	RTB
10/85	Parcel 5, P-5, area revision	RTB
10/85	Tagg – Revise R/W to existing, 100'– PLO 2665	RTB
3/84	Include 60' R/W thru Parcel 5	
11/83	Show 60' R/W thru Tagg	
7/83	Revise Exist R/W as per P.L.O. 2665	G.E.P.

SURVEYOR'S CERTIFICATE

I hereby certify that I am properly registered and licensed to practice land surveying in the State of Alaska and that this plat represents a survey made by me or under my direct supervision and that the monuments shown hereon actually exist as described, and that all dimensions and other details are correct.

STATE OF ALASKA ★ 49TH ★ John Lauritzen No. 5115-S REGISTERED PROFESSIONAL LAND SURVEYOR

5115-S Registered Surveyor — 8/10/83 Date

Haines Plat #90-3

PERMIT	OWNER	AREA
P-5	ESTATE of Alice M. Tagg	SEE Sheet 12

PARCEL	OWNER	TAKE	REMAIN
5	ESTATE of Alice M. Tagg	4.940 Ac.	Large.

STATE OF ALASKA

DEPARTMENT OF TRANSPORTATION & PUBLIC FACILITIES

RIGHT OF WAY MAP

ALASKA PROJECT No.

RS-099-1 (2)

DRAWN G.E.P.	DATE 7/83	SCALE 1" = 50'
CHECKED	DATE	SHEET 11 OF 22

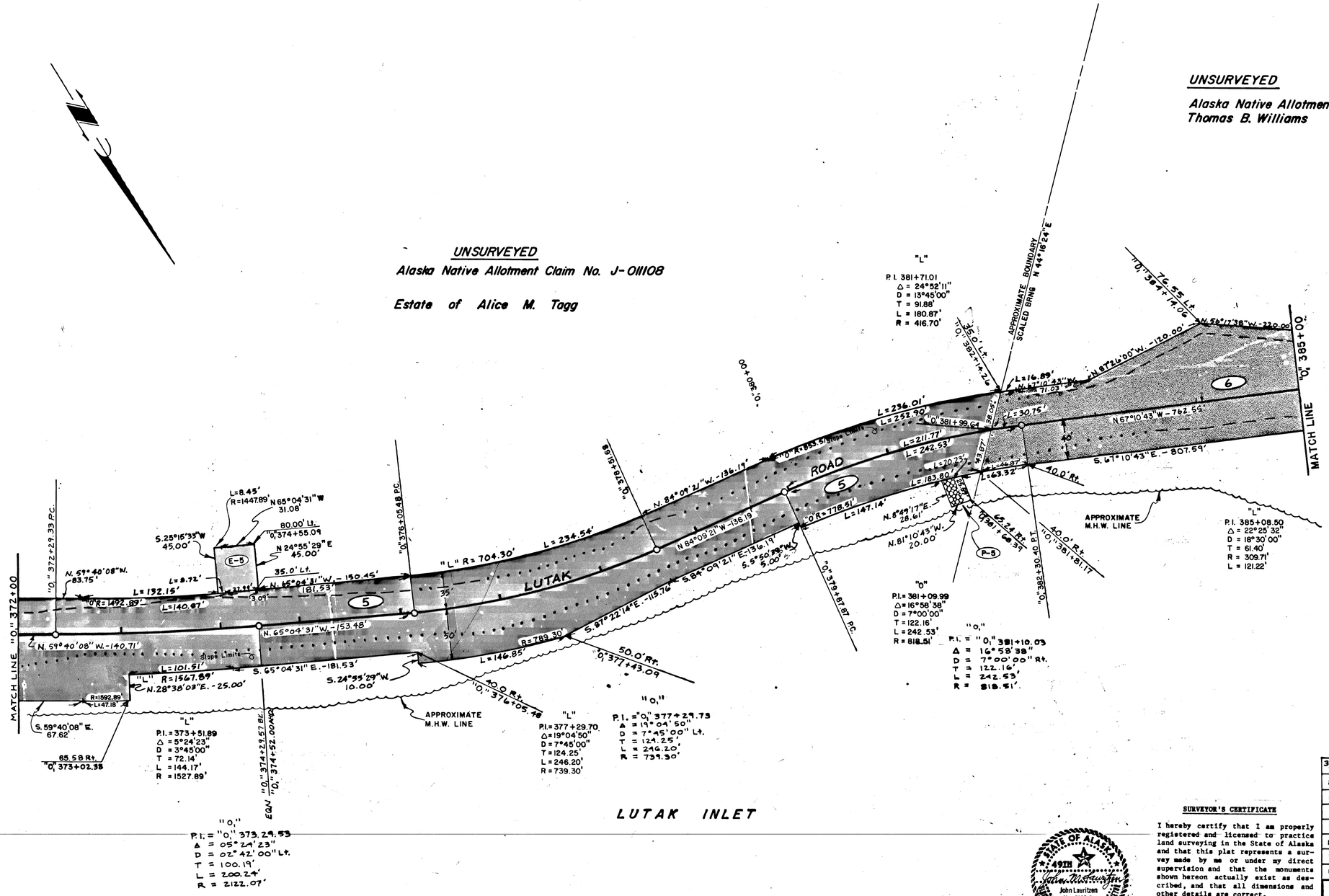

Haines Plat #90-3

EASEMENT	OWNER	AREA
E-5	Estate of Alice M. Tagg	1,785 S.F.

PERMIT	OWNER	AREA
P-5	Estate of Alice M. Tagg	6,218 S.F.

PARCEL	OWNER	AREA	REMAIN
5	Estate of Alice M. Tagg	See Sht. 11	
6	Thomas B. Williams	See Sht. 13	

SURVEYOR'S CERTIFICATE

I hereby certify that I am properly registered and licensed to practice land surveying in the State of Alaska and that this plat represents a survey made by me or under my direct supervision and that the monuments shown hereon actually exist as described, and that all dimensions and other details are correct.

STATE OF ALASKA 49TH John Lauritzen No. 5115-S LAND SURVEYOR

5115-S
Registered Surveyor

8/10/83
Date

DATE	REVISIONS	BY
3/88	REVISE ℄, SLOPE LIMITS & PARCEL 6	M.L.
8/86	Revise Parcels 5 & 6, P-5 & E-5.	RTB
10/85	Parcel 5, P-5, area revision	RTB
10/85	Tagg - Revise R/W to exist, 100' - PLO 2665	RTB
3/84	Include 60' R/W through Parcel 5	
11/83	Show 60' R/W thru Tagg	
7-83	Revise Existing R/W as per P.L.O. 2665	M.E.B.

STATE OF ALASKA

DEPARTMENT OF TRANSPORTATION
&
PUBLIC FACILITIES

RIGHT OF WAY MAP

ALASKA PROJECT No.

RS-099-1(2)

DRAWN	DATE 12/83	SCALE 1" = 50'	
CHECKED	DATE	SHEET 12	OF 22

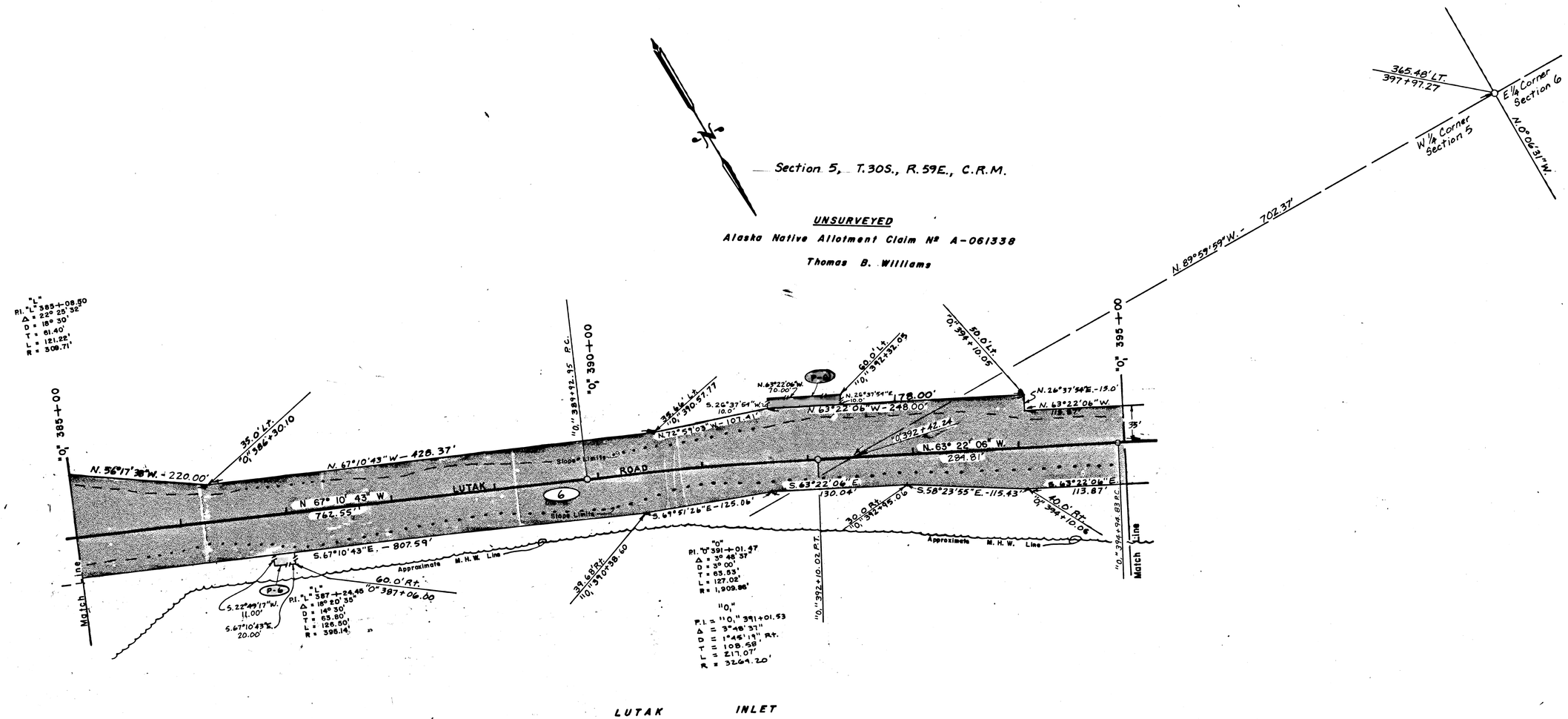

DATE	REVISIONS	BY
2/88	REVISE ℄, SLOPE LIMITS & R.O.W.	PAL
8/86	Revise Parcel 6, P-6	RTB
3/86	Revise Protracted Section Lines as per B.L.M.	RTB
10/85	Revise areas P-6, Parcel 6.	RTB
7/83	Revise Exist. R/W as per P.L.O. 2665 Revise Area Parcel 6	G.E.P.

SURVEYOR'S CERTIFICATE

I hereby certify that I am properly registered and licensed to practice land surveying in the State of Alaska and that this plat represents a survey made by me or under my direct supervision and that the monuments shown hereon actually exist as described, and that all dimensions and other details are correct.

STATE OF ALASKA — 49TH — John Lauritzen No. 5115-S — REGISTERED PROFESSIONAL LAND SURVEYOR

5115-S
Registered Surveyor

8/10/83
Date

Haines Plat #90-3

PERMIT	OWNER	AREA
P-6	Thomas B. Williams	See Sheet 14

PARCEL	OWNER	AREA	REMAIN
6	Thomas B. Williams	4.603 Ac.	Large

STATE OF ALASKA

DEPARTMENT OF TRANSPORTATION
&
PUBLIC FACILITIES

RIGHT OF WAY MAP
ALASKA PROJECT No.
RS – 099-1 (2)

DRAWN G.E.P.	DATE 12/82	SCALE 1" = 50'
CHECKED	DATE	SHEET 13 OF 22

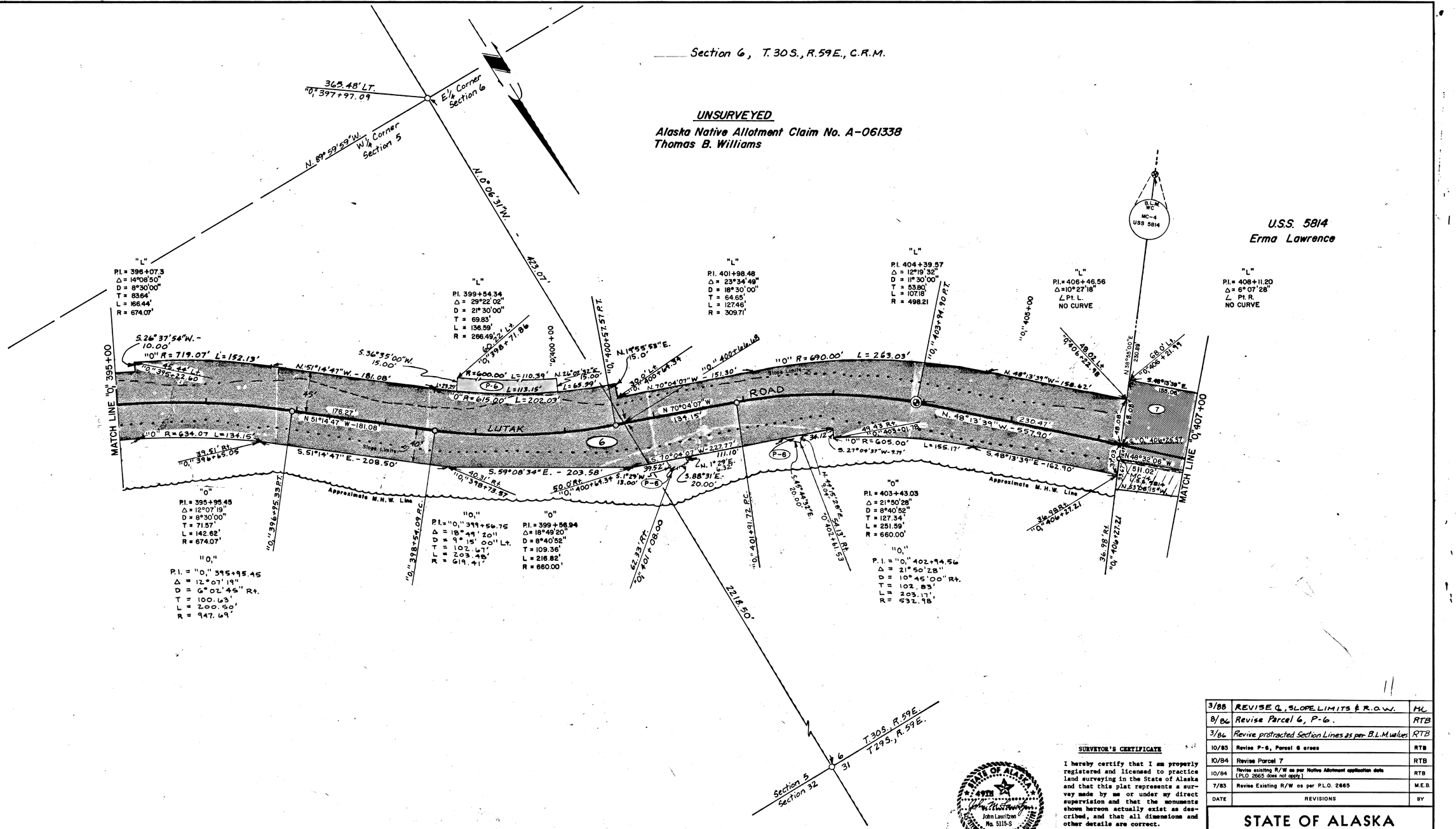

PERMIT	OWNER	AREA
P-6	Thomas B. Williams	2,875 S.F.

PARCEL	OWNER	AREA	REMAIN
6	Thomas B. Williams	See Sheet 13	
7	Erma Lawrence	See Sheet 15	

SURVEYOR'S CERTIFICATE

I hereby certify that I am properly registered and licensed to practice land surveying in the State of Alaska and that this plat represents a survey made by me or under my direct supervision and that the monuments shown hereon actually exist as described, and that all dimensions and other details are correct.

STATE OF ALASKA 49TH John Lauritzen No. 5115-S REGISTERED LAND SURVEYOR

5115-S 8/10/83
Registered Surveyor Date

DATE	REVISIONS	BY
3/88	REVISE ℄, SLOPE LIMITS & R.O.W.	HL
8/86	Revise Parcel 6, P-6.	RTB
3/86	Revise protracted Section Lines as per B.L.M. values	RTB
10/85	Revise P-6, Parcel 6 areas	RTB
10/84	Revise Parcel 7	RTB
10/84	Revise existing R/W as per Native Allotment application date (PLO 2665 does not apply)	RTB
7/83	Revise Existing R/W as per P.L.O. 2665	M.E.B.

STATE OF ALASKA
DEPARTMENT OF TRANSPORTATION
&
PUBLIC FACILITIES

RIGHT OF WAY MAP
ALASKA PROJECT No.
RS-099-1(2)

DRAWN GEP	DATE 12-82	SCALE 1" = 50'
CHECKED	DATE	SHEET 14 OF 22

Section 6 T30S., R 59E., C.R.M.

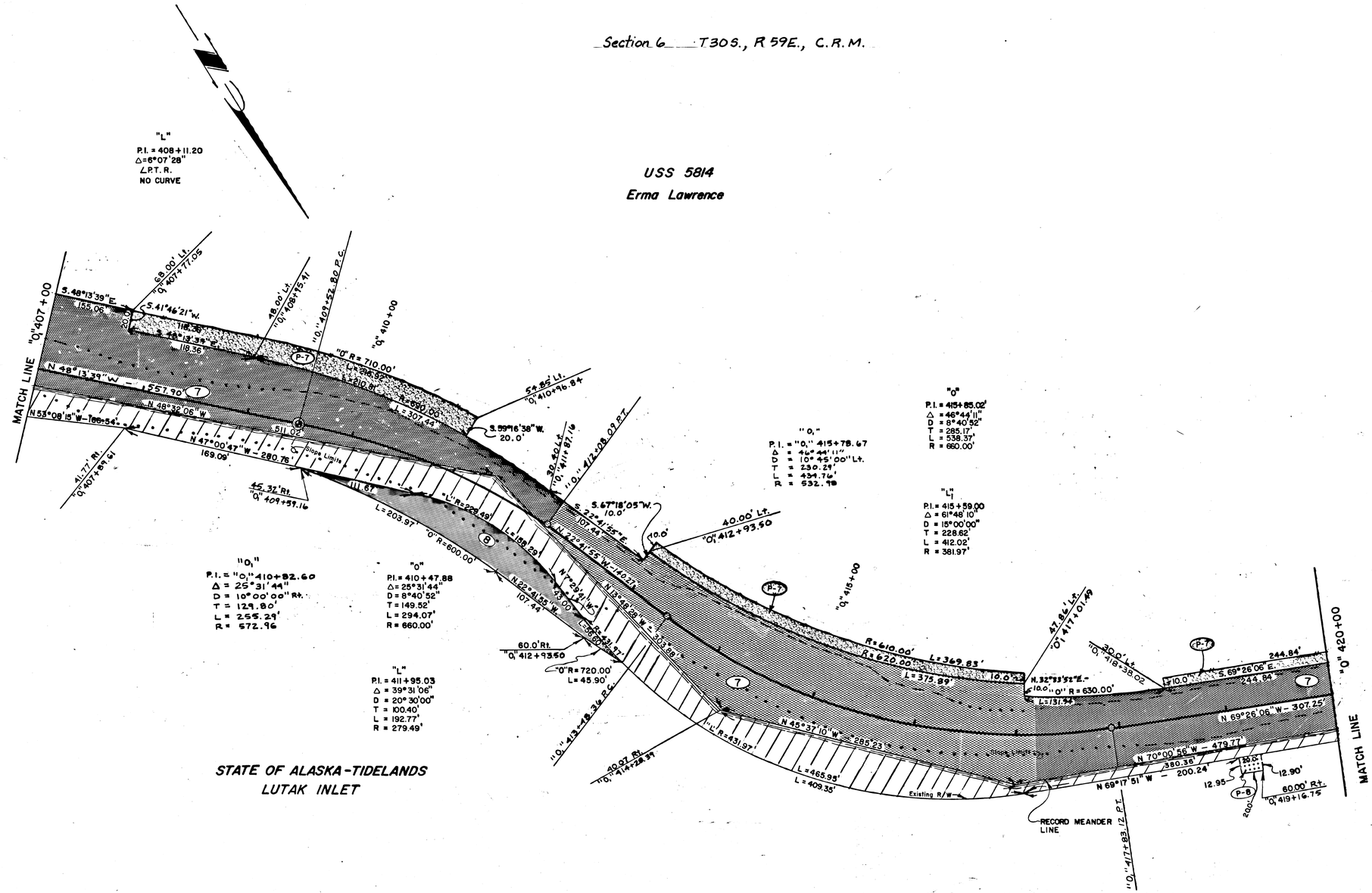

STATE OF ALASKA-TIDELANDS
LUTAK INLET

NOTE

Temporary Permit P-7 is required for cutting and clearing of potentially hazardous trees on cut-slopes.

DATE	REVISIONS	BY
7/88	Revise Parcel 7	RTB
3/88	REVISE ℄, SLOPE LIMITS & R.O.W.	ML
3/86	Revise Section Lines per B.L.M. values	RTB
11/85	Add P-7	RTB
10/85	Revise Parcel 7 area	RTB
10/84	Revise Parcel 7	RTB
10/84	Revise existing R/W as per Native Allotment application data (PLO 2665 does not apply)	RTB
7/83	Revise Existing R/W as per P.L.O. 2665	M.E.B.

SURVEYOR'S CERTIFICATE

I hereby certify that I am properly registered and licensed to practice land surveying in the State of Alaska and that this plat represents a survey made by me or under my direct supervision and that the monuments shown hereon actually exist as described, and that all dimensions and other details are correct.

STATE OF ALASKA 49TH John Lauritzen No. 5115-S REGISTERED PROFESSIONAL LAND SURVEYOR

5115-S
Registered Surveyor

8/10/83
Date

Haines Plat #90-3

PERMIT	OWNER	AREA
P-8	State of Alaska	499 S.F.
P-7	Erma Lawrence	12,821 S.F.

PARCEL	OWNER	AREA	REMAIN
7	Erma Lawrence	3.7132 Ac.	156.2569 Ac.
8	State of Alaska	See Sheet	No. 17

STATE OF ALASKA
DEPARTMENT OF TRANSPORTATION
&
PUBLIC FACILITIES

RIGHT OF WAY MAP
ALASKA PROJECT No.
RS-099-1(2)

DRAWN GEP	DATE 12-82	SCALE 1"-50'	
CHECKED	DATE	SHEET 15	OF 22

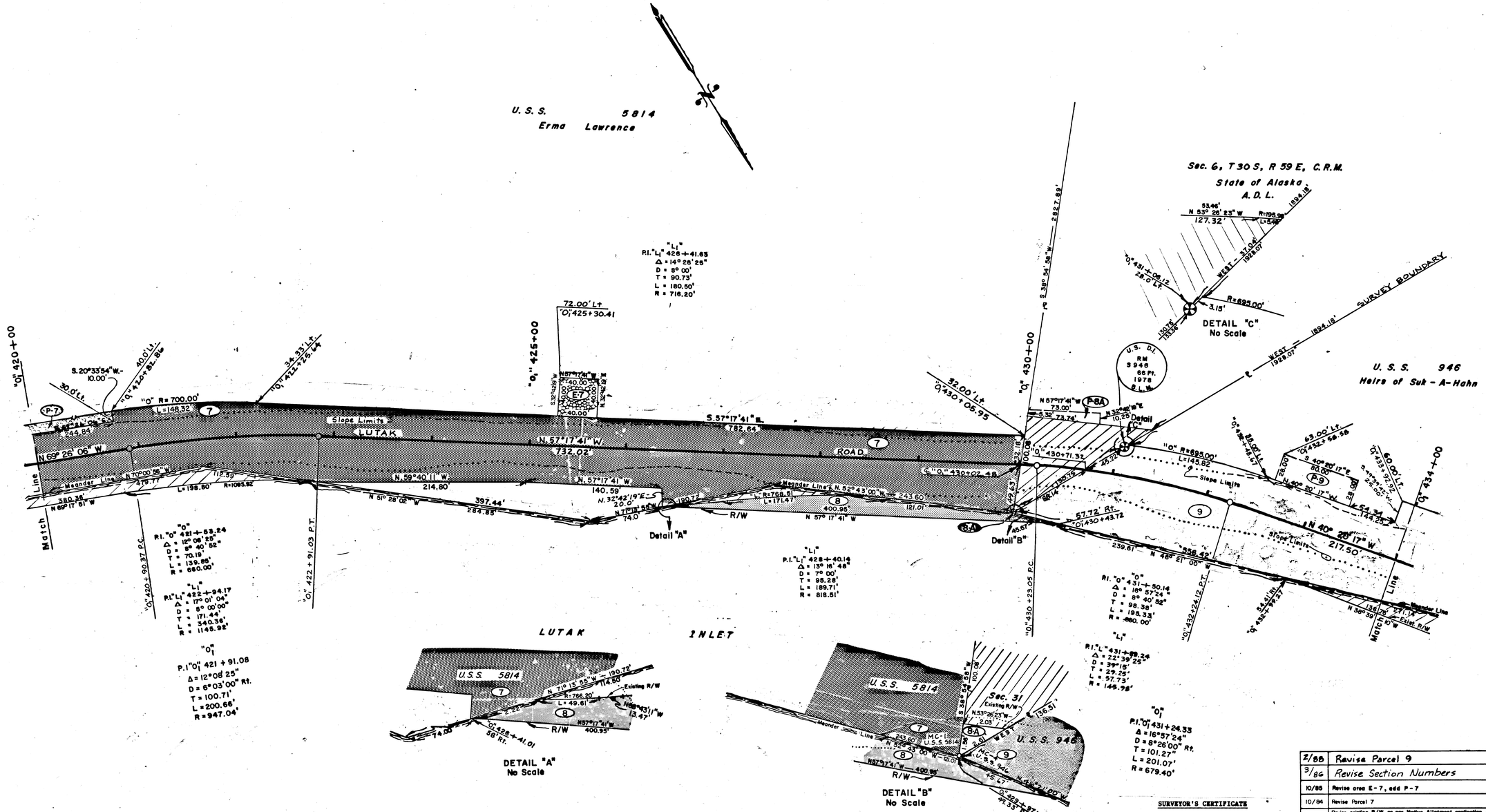

DATE	REVISIONS	BY
2/88	Revise Parcel 9	RTB
3/86	Revise Section Numbers	RTB
10/85	Revise area E-7, add P-7	RTB
10/84	Revise Parcel 7	RTB
10/84	Revise existing R/W as per Native Allotment application date (PLO 2665 does not apply)	RTB
10/83	Delete Prescriptive R/W Parcel 9 area change	JS
7/83	Revise Exist. R/W as per P.L.O. 2665	G.E.P.

SURVEYOR'S CERTIFICATE

I hereby certify that I am properly registered and licensed to practice land surveying in the State of Alaska and that this plat represents a survey made by me or under my direct supervision and that the monuments shown hereon actually exist as described, and that all dimensions and other details are correct.

STATE OF ALASKA 49TH LAND SURVEYOR John Lauritzen No. 5115-S

5115-S Registered Surveyor — 8/10/83 Date

Haines Plat #90-3

EASEMENT	OWNER	AREA
E-7	ERMA LAWRENCE	1600 S.F.

PERMIT	OWNER	AREA
P-8A	STATE of ALASKA	570 S.F.
P-9	HEIRS of SUK—A—HAHN	2240 S.F.
P-7	ERMA LAWRENCE	See Sheet 15

PARCEL	OWNER	AREA	REMAIN
7	Erma Lawrence	See Sheet 15	
8	STATE of ALASKA	See Sheet 17	
8-A	STATE of ALASKA	2 S.F.	Large
9	HEIRS of SUK—A—HAHN	2.390 Ac.	48.63 Ac.

STATE OF ALASKA

DEPARTMENT OF TRANSPORTATION

&

PUBLIC FACILITIES

RIGHT OF WAY MAP

ALASKA PROJECT No.

RS-099-1(2)

DRAWN G.E.P.	DATE 12-82	SCALE 1" = 50'	
CHECKED	DATE	SHEET 16	OF 22

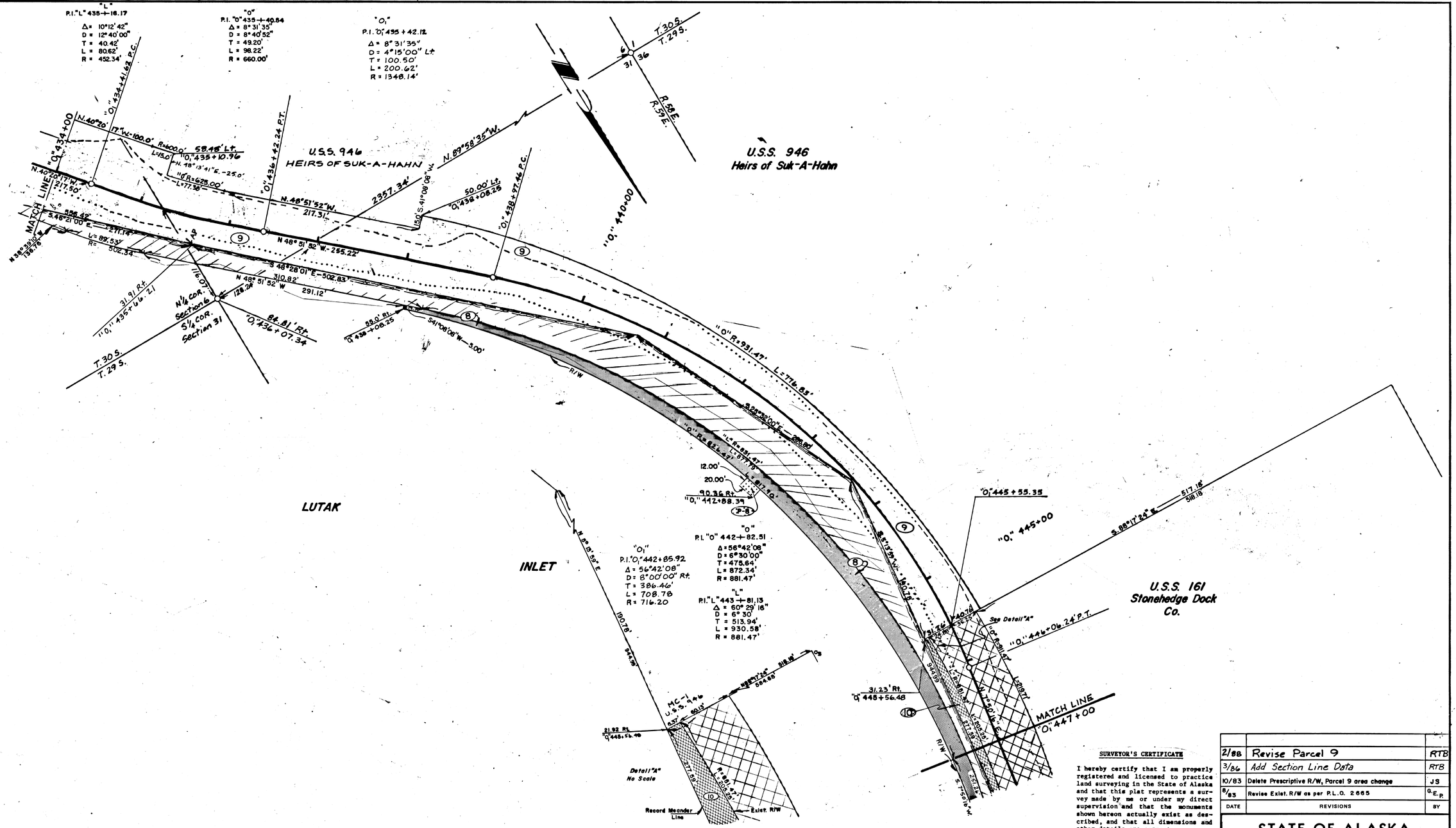

Haines Plat #90-3

PERMIT	OWNER	AREA
P-8	State of Alaska	See Sheet 15

PARCEL	OWNER	AREA	REMAIN
8	State of Alaska	0.610 Ac.	LARGE
9	Heirs of Suk-A-Hahn	See Sheet 16	
10	Stonehedge Dock Co.	0.2164 Ac.	15.134 Ac.

STATE OF ALASKA
49TH
John Lauritzen
No. 5115-S
REGISTERED PROFESSIONAL LAND SURVEYOR

SURVEYOR'S CERTIFICATE

I hereby certify that I am properly registered and licensed to practice land surveying in the State of Alaska and that this plat represents a survey made by me or under my direct supervision and that the monuments shown hereon actually exist as described, and that all dimensions and other details are correct.

5115-S
Registered Surveyor

8/10/83
Date

DATE	REVISIONS	BY
2/88	Revise Parcel 9	RTB
3/86	Add Section Line Data	RTB
10/83	Delete Prescriptive R/W, Parcel 9 area change	JS
8/83	Revise Exist. R/W as per P.L.O. 2665	G.E.P.

STATE OF ALASKA

DEPARTMENT OF TRANSPORTATION
&
PUBLIC FACILITIES

RIGHT OF WAY MAP
ALASKA PROJECT No.

RS-099-1(2)

DRAWN G. E. P.	DATE 12-82	SCALE 1"=50'
CHECKED	DATE	SHEET 17 OF 22

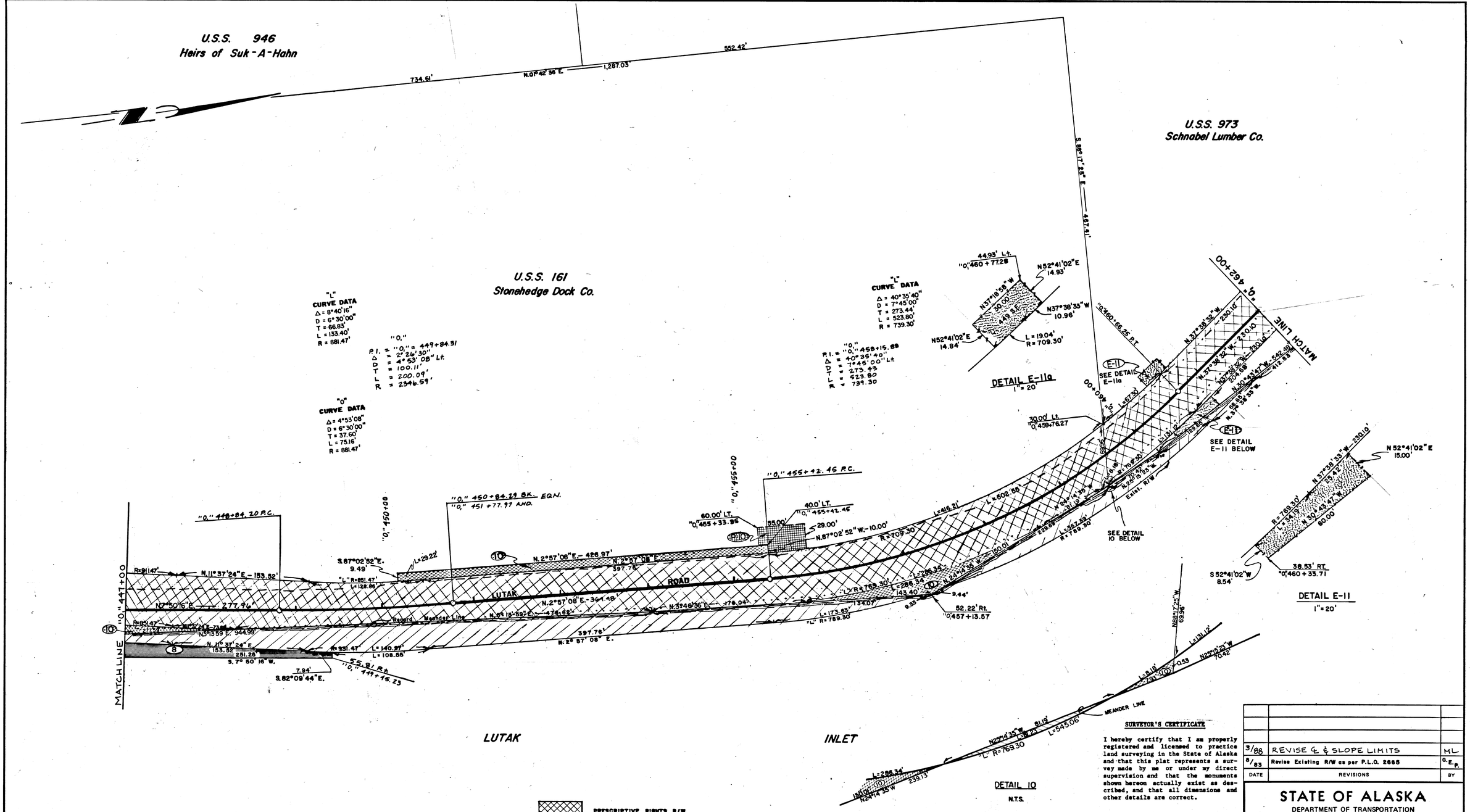

Haines Plat # 90-3

EASEMENT	OWNER	AREA
E-11	Schnabel Lumber Co.	1137 S.F.

PERMIT	OWNER	AREA
P-10	Stonehedge Dock Co.	1550 S.F.

PARCEL	OWNER	AREA	REMAIN
8	State of Alaska	See Sheet No. 17	
10	Stonehedge Dock Co.	See Sheet No. 17	

STATE OF ALASKA
49TH
John Lauritzen
No. 5115-S
REGISTERED PROFESSIONAL LAND SURVEYOR

SURVEYOR'S CERTIFICATE

I hereby certify that I am properly registered and licensed to practice land surveying in the State of Alaska and that this plat represents a survey made by me or under my direct supervision and that the monuments shown hereon actually exist as described, and that all dimensions and other details are correct.

5115-S — Registered Surveyor
8/10/83 — Date

DATE	REVISIONS	BY
3/88	REVISE ℄ & SLOPE LIMITS	ML
8/83	Revise Existing R/W as per P.L.O. 2665	G.E.P.

STATE OF ALASKA
DEPARTMENT OF TRANSPORTATION
&
PUBLIC FACILITIES
RIGHT OF WAY MAP
ALASKA PROJECT No.
RS-0991(2)

DRAWN GEP	DATE 12-82	SCALE 1" = 50'	
CHECKED	DATE	SHEET 18	OF 22

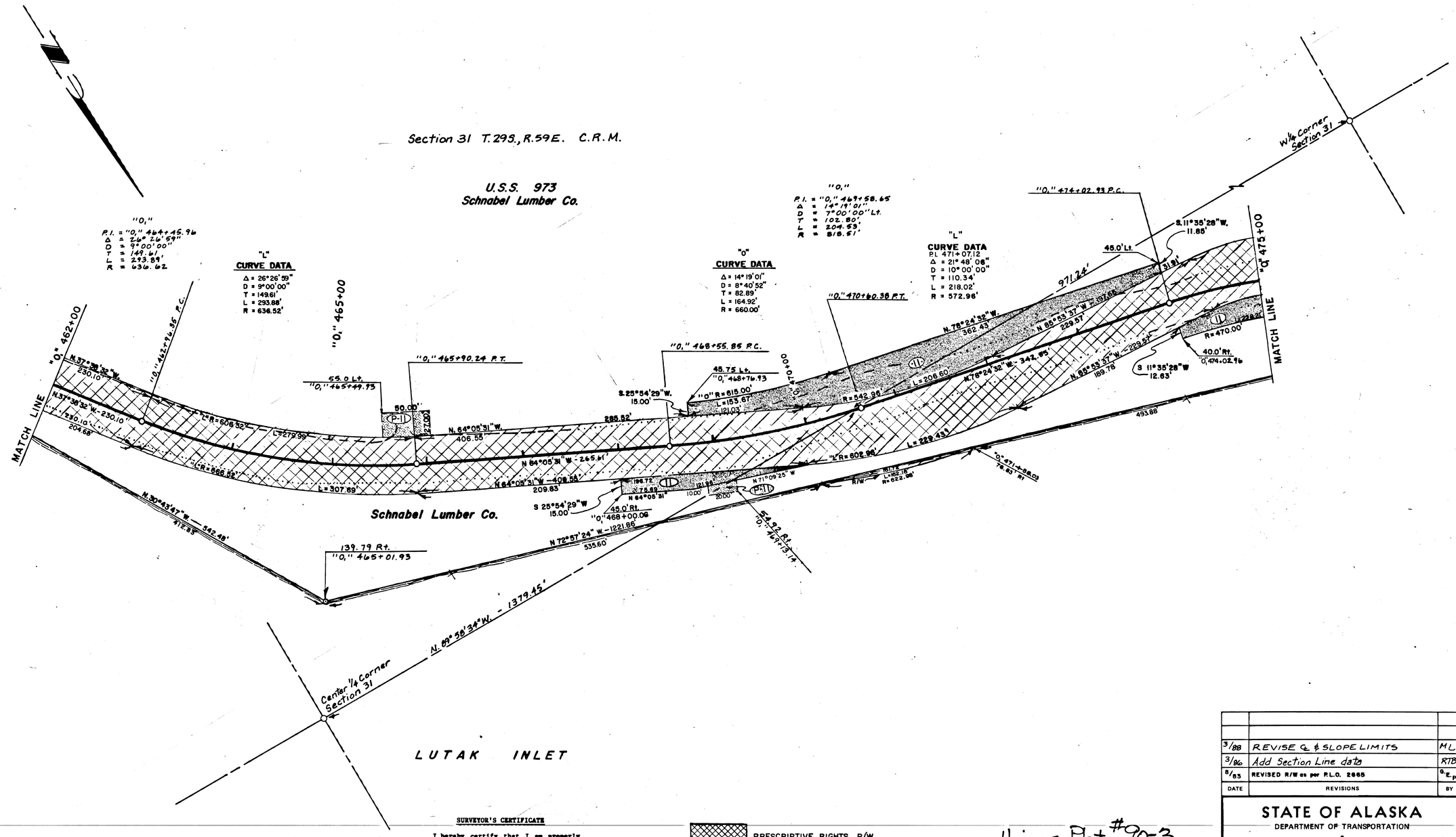

SURVEYOR'S CERTIFICATE

I hereby certify that I am properly registered and licensed to practice land surveying in the State of Alaska and that this plat represents a survey made by me or under my direct supervision and that the monuments shown hereon actually exist as described, and that all dimensions and other details are correct.

John M. Lauritzen 8/10/83
Registered Surveyor Date

STATE OF ALASKA 49TH John Lauritzen No. 5115-S REGISTERED PROFESSIONAL LAND SURVEYOR

PRESCRIPTIVE RIGHTS R/W

Haines Plat #90-3

PERMIT	OWNER	AREA
P-11	Schnabel Lumber Co.	4039 S.F.

PARCEL	OWNER	AREA	REMAIN
11	Schnabel Lumber Co.	0.5169 Ac.	42.843 Ac.

DATE	REVISIONS	BY
3/88	REVISE ℄ & SLOPE LIMITS	ML
3/86	Add Section Line data	RTB
8/83	REVISED R/W as per P.L.O. 2665	G.E.P.

STATE OF ALASKA
DEPARTMENT OF TRANSPORTATION
&
PUBLIC FACILITIES

RIGHT OF WAY MAP
ALASKA PROJECT No.
RS-0991(2)

DRAWN GEP	DATE 12 - 82	SCALE 1" = 50'	
CHECKED	DATE	SHEET 19	OF 22

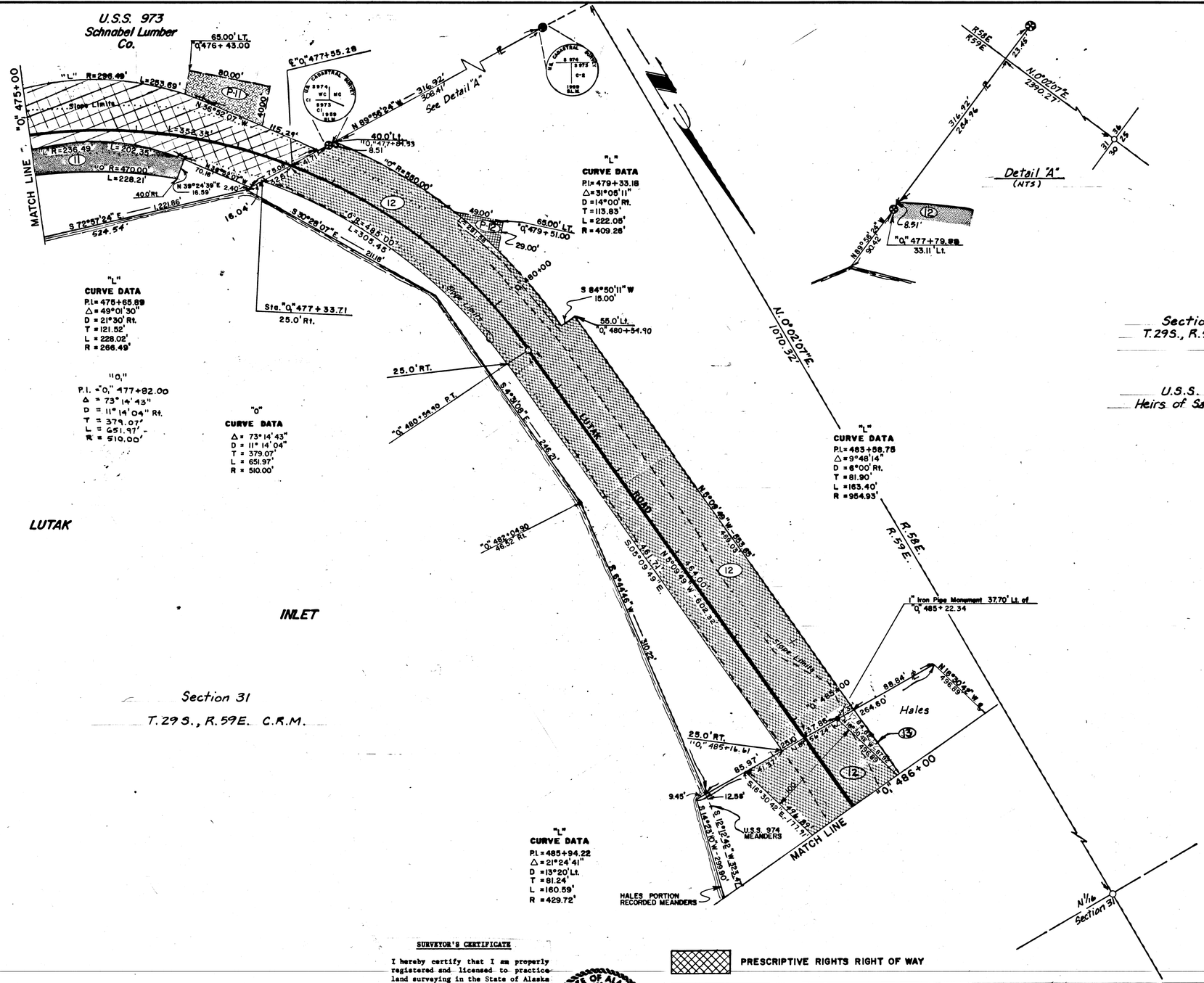

Haines Plat #90-3

DATE	REVISIONS	BY
3/88	REVISE ℄ & SLOPE LIMITS	ML
7/07	Revise Parcel 12	BH
12/86	Enlarge Parcel 12	RTB
3/86	Revise Section Line data	RTB
10/83	Parcel 12-Delete Prescriptive Rights, area change	js
8/83	Revise R/W as per P.L.O. 2665	G.E.P.

SURVEYOR'S CERTIFICATE

I hereby certify that I am properly registered and licensed to practice land surveying in the State of Alaska and that this plat represents a survey made by me or under my direct supervision and that the monuments shown hereon actually exist as described, and that all dimensions and other details are correct.

5115-S
Registered Surveyor

8/10/83
Date

STATE OF ALASKA
49TH
John Lauritzen
No. 5115-S
REGISTERED PROFESSIONAL LAND SURVEYOR

PRESCRIPTIVE RIGHTS RIGHT OF WAY

PERMIT	OWNER	AREA
P-11	Schnabel Lumber Co.	See Sht. 19
P-12	Heirs of Sam Dennis	683 S.F.

PARCEL	OWNER	AREA	REMAIN
11	Schnabel Lumber Co.	See Sheet No. 19	
12	Heirs of Sam Dennis	See Sheet Nº 21	
13	George & Edna Hales	See Sheet No. 21	

STATE OF ALASKA

DEPARTMENT OF TRANSPORTATION

&

PUBLIC FACILITIES

RIGHT OF WAY MAP

ALASKA PROJECT No.

RS-0991(2)

DRAWN G.E.P.	DATE 12 - 82	SCALE 1" = 50'
CHECKED	DATE	SHEET 20 OF 22

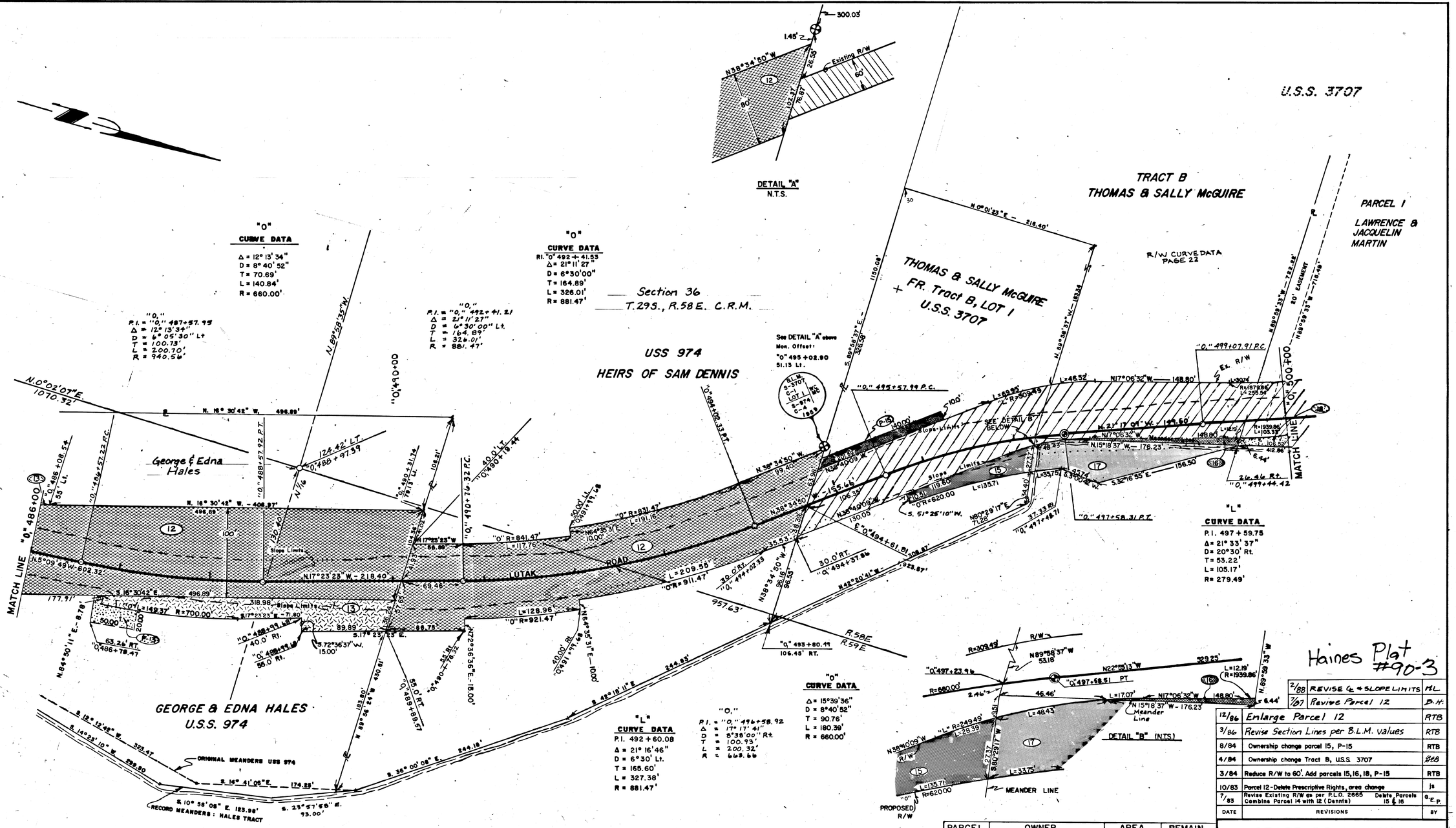

DATE	REVISIONS	BY
2/88	REVISE ℄ + SLOPE LIMITS	ML
7/87	Revise Parcel 12	D.H.
12/86	Enlarge Parcel 12	RTB
3/86	Revise Section Lines per B.L.M. values	RTB
8/84	Ownership change parcel 15, P-15	RTB
4/84	Ownership change Tract B, U.S.S. 3707	RTB
3/84	Reduce R/W to 60'. Add parcels 15, 16, 18, P-15	RTB
10/83	Parcel 12 - Delete Prescriptive Rights, area change	JS
7/83	Revise Existing R/W as per P.L.O. 2665 Delete Parcels 15 & 16 Combine Parcel 14 with 12 (Dennis)	G.E.P.

PARCEL	OWNER	AREA	REMAIN
12	Heirs of Sam Dennis	3.3152 Ac.	44.8167 Ac.
13	George & Edna Hales	8,333 S.F.	2.8037 Ac
15	Thomas & Sally McGuire	2,255 S.F.	1.5742 Ac.
16	Thomas & Sally McGuire	593 S.F.	7.0661 Ac.
17	State of Alaska	5,967 S.F.	LARGE
18	Lawrence & Jacquelin Martin	952 S.F.	3.2038 Ac.

PERMIT	OWNER	AREA
P-13	George & Edna Hales	1142 S.F.
P-15	Thomas & Sally McGuire	1440 S.F.
P-18	Lawrence & Jacquelin Martin	886 S.F.

SURVEYOR'S CERTIFICATE

I hereby certify that I am properly registered and licensed to practice land surveying in the State of Alaska and that this plat represents a survey made by me or under my direct supervision and that the monuments shown hereon actually exist as described, and that all dimensions and other details are correct.

5115-S
Registered Surveyor

8/10/83
Date

STATE OF ALASKA
49TH
John M. Lauritzen
No. 5115-S
REGISTERED PROFESSIONAL LAND SURVEYOR

STATE OF ALASKA

DEPARTMENT OF TRANSPORTATION
&
PUBLIC FACILITIES

RIGHT OF WAY MAP
ALASKA PROJECT No.

RS-099-1(2)

DRAWN G.E.P.	DATE 12 - 82	SCALE 1"=50'	
CHECKED	DATE	SHEET 21 OF 22	

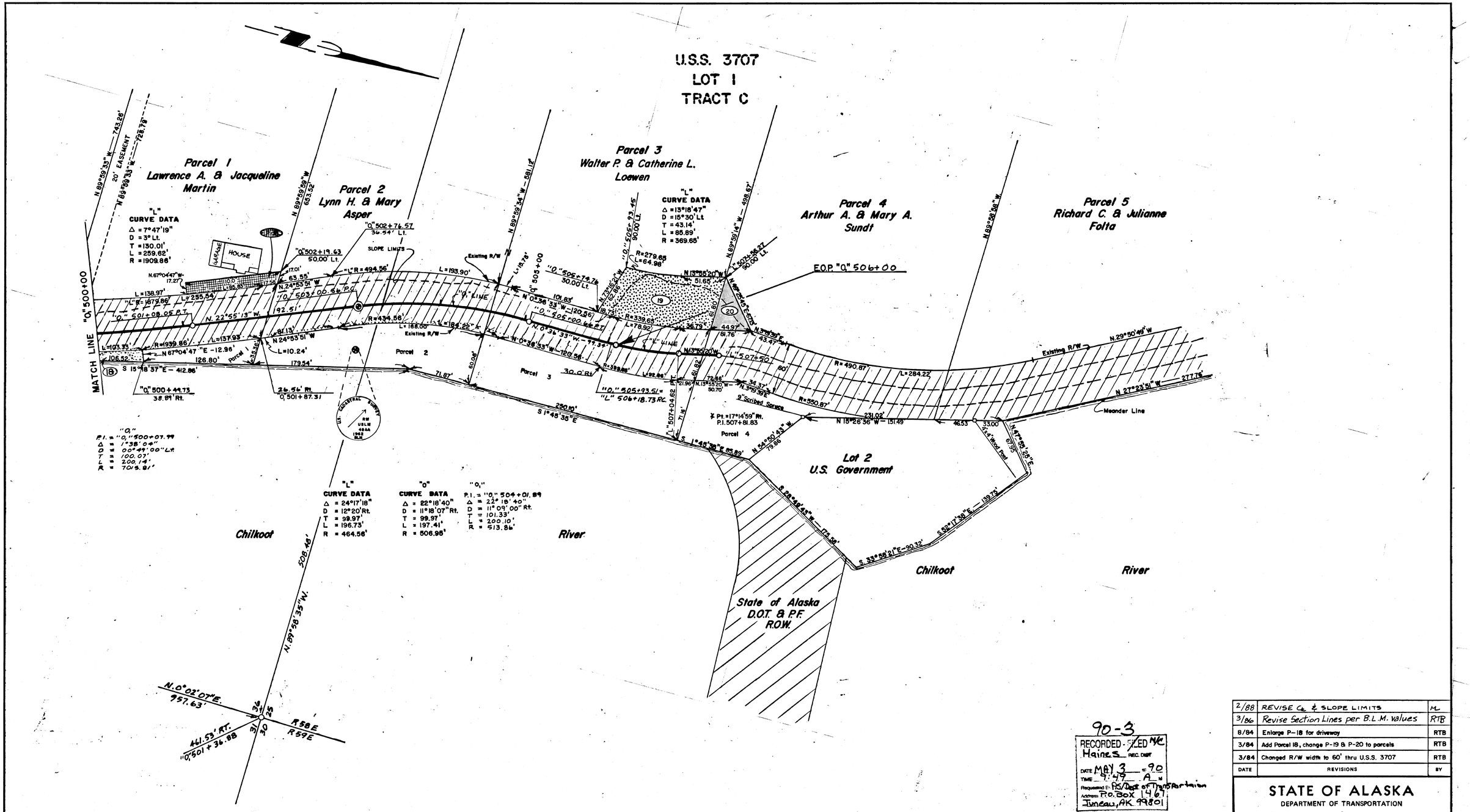

PERMIT	OWNER	AREA
P-18	Lawrence & Jaqueline Martin	1,800 S.F.

PARCEL	OWNER	AREA	REMAIN
18	Lawrence & Jacqueline Martin	952 S.F.	3.20 Acres
19	Walter P. & Catherine L. Loewen	7,532 S.F.	3.48 Acres
20	Arthur A. & Mary A. Sundt	1,349 S.F.	3.85 Acres

DATE	REVISIONS	BY
2/88	REVISE ℄ & SLOPE LIMITS	ML
3/86	Revise Section Lines per B.L.M. values	RTB
8/84	Enlarge P-18 for driveway	RTB
3/84	Add Parcel 18, change P-19 & P-20 to parcels	RTB
3/84	Changed R/W width to 60' thru U.S.S. 3707	RTB

STATE OF ALASKA
DEPARTMENT OF TRANSPORTATION
&
PUBLIC FACILITIES
RIGHT OF WAY MAP
ALASKA PROJECT No.
RS-099-1(22)

DRAWN	DATE 12 - 82	SCALE 1"=50'
CHECKED	DATE	SHEET 22 OF 22