STATE	PROJECT	SHEET NO.	TOTAL SHEETS
ALASKA			

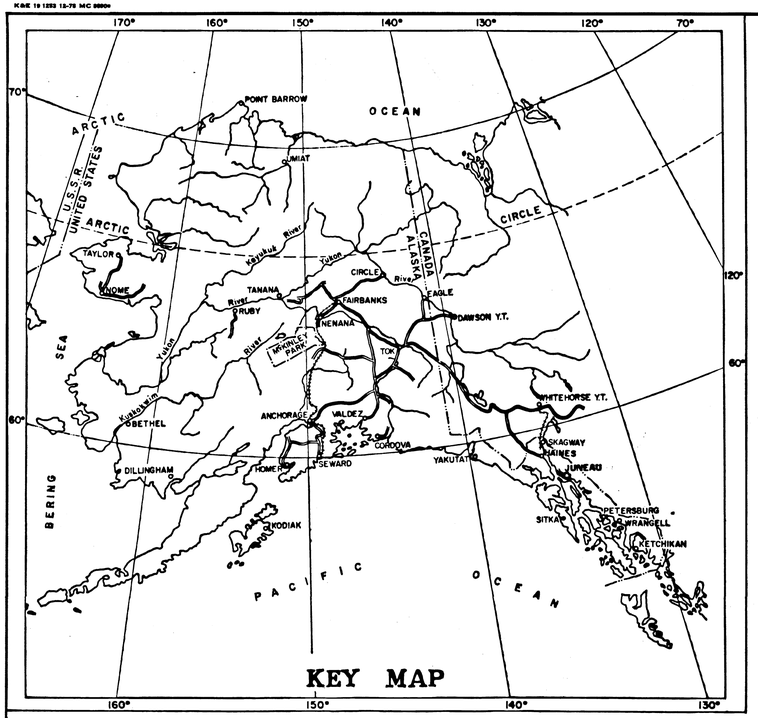

STATE OF ALASKA
DEPARTMENT OF TRANSPORTATION
&
PUBLIC FACILITIES

RIGHT OF WAY MAP
ALASKA PROJECT

RS-0987(2)

MUD BAY ROAD

FROM

SMALL TRACTS ROAD

TO

LETNIKOF COVE

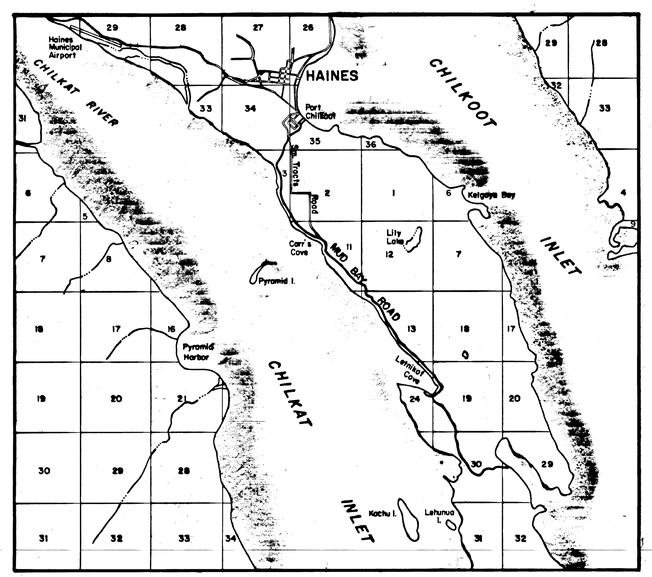

VICINITY MAP

SCALE: 1" = 1 MILE

USGS QUAD MAPS SKAGWAY A-1, A-2, B-1 & B-2 N 5900 - W13500/15X22.5

0 1/2 1 2 3

SCALE IN MILES

STATE OF ALASKA
GEORGE W. DAVIDSON
No. 3171-S
REGISTERED PROFESSIONAL LAND SURVEYOR

STATE OF ALASKA
DEPARTMENT OF TRANSPORTATION
&
PUBLIC FACILITIES

APPROVED

Charles E. Woodcock Date 10-6-82
Director, Highway Design and Construction

N/A Date
FHWA Division Administrator

Plat 87-4
RECORDED - FILED N.C.
Haines REC. DIST.
DATE 8-28 1987
TIME 9:15 A.M.
Recorded by AS/DOT
Address Box 1467 Juneau AK 99802

DATE	REVISIONS	BY

STATE OF ALASKA

DEPARTMENT OF TRANSPORTATION
&
PUBLIC FACILITIES

RIGHT OF WAY MAP
ALASKA PROJECT NO. RS 0987(2)
MUD BAY ROAD
LOCATION MAP

DRAWN S. SANDERS	DATE	SCALE 1" = 500'	
CHECKED D. RODEN	DATE	SHEET 2 OF 9	

STATE OF ALASKA 49TH GEORGE R. SAUNDERS No. 3171-S REGISTERED PROFESSIONAL LAND SURVEYOR

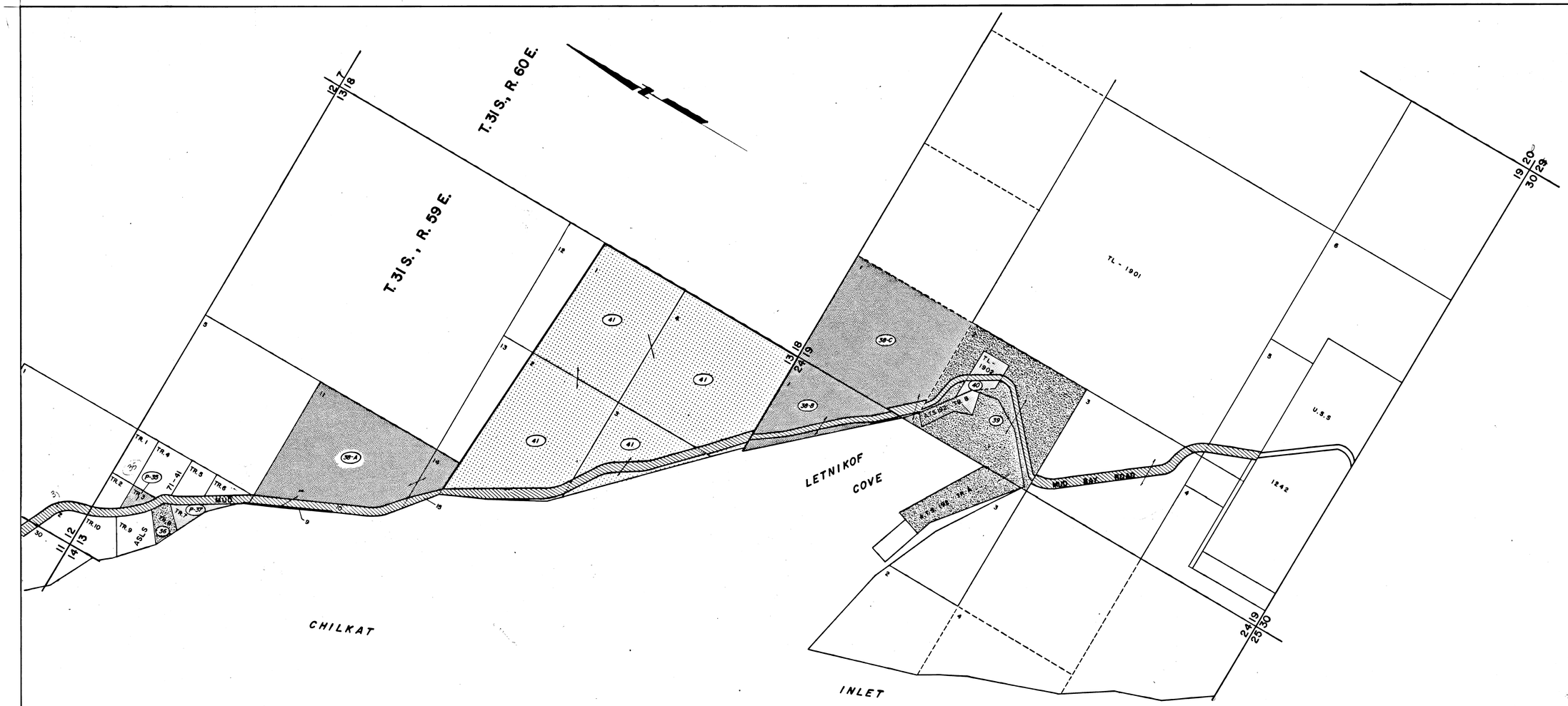

STATE OF ALASKA
EMIL R. MUNSON
No. 3171-S
REGISTERED PROFESSIONAL LAND SURVEYOR

DATE	REVISIONS	BY
7-8-83	Added Parcel 41, Revised Parcel 38A	EMS

STATE OF ALASKA

DEPARTMENT OF TRANSPORTATION
&
PUBLIC FACILITIES

RIGHT OF WAY MAP

ALASKA PROJECT NO. RS 0987(2)

MUD BAY ROAD

LOCATION MAP

DRAWN S. SANDERS	DATE	SCALE 1" = 500'	
CHECKED D. RODEN	DATE	SHEET 3 OF 9	

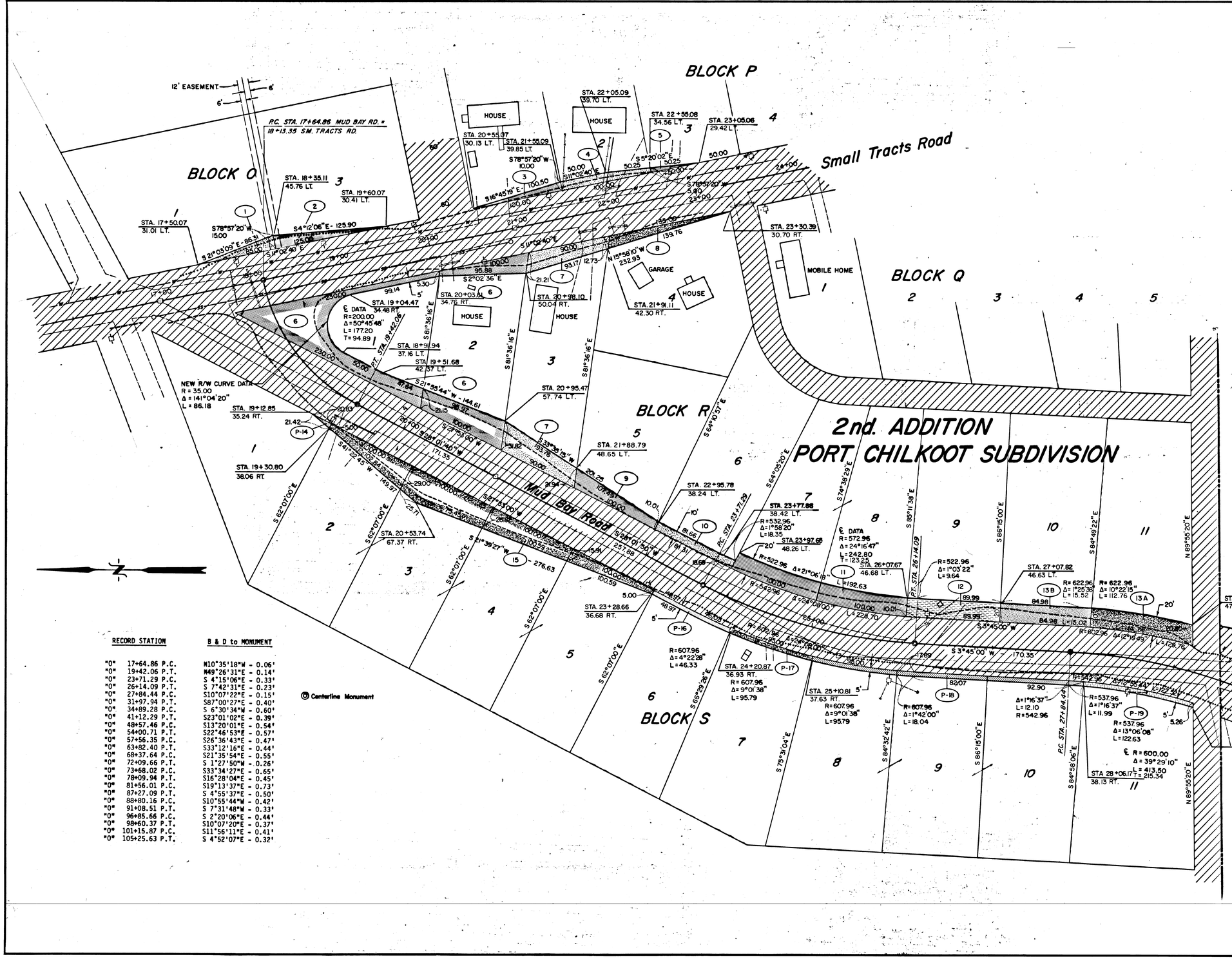

RECORD STATION		B & D to MONUMENT
"O" 17+64.86 P.C.		N10°35'18"W - 0.06'
"O" 19+42.06 P.T.		N49°26'31"E - 0.14'
"O" 23+71.29 P.C.		S 4°15'06"E - 0.33'
"O" 26+14.09 P.T.		S 7°42'31"E - 0.23'
"O" 27+84.44 P.C.		S10°07'22"E - 0.15'
"O" 31+97.94 P.T.		S87°00'27"E - 0.40'
"O" 34+89.28 P.C.		S 6°30'34"W - 0.60'
"O" 41+12.29 P.T.		S23°01'02"E - 0.39'
"O" 48+57.46 P.C.		S13°20'01"E - 0.54'
"O" 54+00.71 P.T.		S22°46'53"E - 0.57'
"O" 57+56.35 P.C.		S26°36'43"E - 0.47'
"O" 63+82.40 P.T.		S33°12'16"E - 0.44'
"O" 68+37.64 P.C.		S21°35'54"E - 0.55'
"O" 72+09.66 P.T.		S 1°27'50"W - 0.26'
"O" 73+68.02 P.C.		S33°34'27"E - 0.65'
"O" 78+09.94 P.T.		S16°28'04"E - 0.45'
"O" 81+56.01 P.C.		S19°13'37"E - 0.73'
"O" 87+27.09 P.T.		S 4°55'37"E - 0.50'
"O" 88+80.16 P.C.		S10°55'44"W - 0.42'
"O" 91+08.51 P.T.		S 7°31'48"W - 0.33'
"O" 96+85.66 P.C.		S 2°20'06"E - 0.44'
"O" 98+60.37 P.T.		S10°07'20"E - 0.37'
"O" 101+15.87 P.C.		S11°56'11"E - 0.41'
"O" 105+25.63 P.T.		S 4°52'07"E - 0.32'

© Centerline Monument

PARCEL	OWNER	TAKE	REMAIN
1	DONALD E. & FUKUKO T. ROSS	638 S.F.	29,804 S.F.
2	CHERYL M. PUTMAN & ALASKA MISSIONARY EVAND. INC.	938 S.F.	23,606 S.F.
3	FRANK E. & ARLA L. SHULL	500 S.F.	19,414 S.F.
4	CHARLES R. & TONI E. DEWITT	875 S.F.	19,125 S.F.
5	PORT CHILKOOT CO.	125 S.F.	19,875 S.F.
6	ROBERT B. & BETTY M. LOTH	10,107 S.F.	24,107 S.F.
7	ROBERT E. & ALETA K. ADKINS	3,721 S.F.	17,486 S.F.
8	ALTON G. GASKILL	810 S.F.	22,985 S.F.
9	TRESHAM D. & MIMI GREGG	1,567 S.F.	19,426 S.F.
10	KATHIE ANN GREGG	1,000 S.F.	20,992 S.F.
11	TRESHAM D. & MIMI GREGG	3,940 S.F.	31,115 S.F.
12	MARK H. & COLLEN S. WILLIAMS	2,000 S.F.	20,553 S.F.
13A	MARK KISTLER	2,276 S.F.	21,941 S.F.
13B	CHALMER & PATRICIA KISTLER	2,005 S.F.	21,700 S.F.
15	CHURCH OF JESUS CHRIST OF L.D.S.	8,000 S.F.	72,000 S.F.

PERMIT	OWNER	AREA
P-14	ROBERT & SHAWNA J. SCHNABEL	53 S.F.
P-16	MATHEW DONOHUE	475 S.F.
P-17	PORT CHILKOOT CO.	477 S.F.
P-18	PORT CHILKOOT CO.	1,500 S.F.
P-19	JEFFRYE L. YOUNG & CAROL R. KIRKPATRICK	613 S.F.

STATE OF ALASKA 49TH GEORGE W. DAVIDSON No. 3171-S REGISTERED PROFESSIONAL ENGINEER

DATE	REVISIONS	BY
1/85	Parcel 13A - Ownership change	JS
12/84	Added Monument Table, changed P.T. & P.C. symbols to ©.	RTB

STATE OF ALASKA

DEPARTMENT OF TRANSPORTATION

&

PUBLIC FACILITIES

RIGHT OF WAY MAP

ALASKA PROJECT No. RS-0987(2)

MUD BAY ROAD

FROM SMALL TRACTS ROAD TO LETNIKOF COVE

DRAWN SAM SANDERS	DATE MAY 1982	SCALE 1" = 50'
CHECKED	DATE	SHEET 4 OF 9

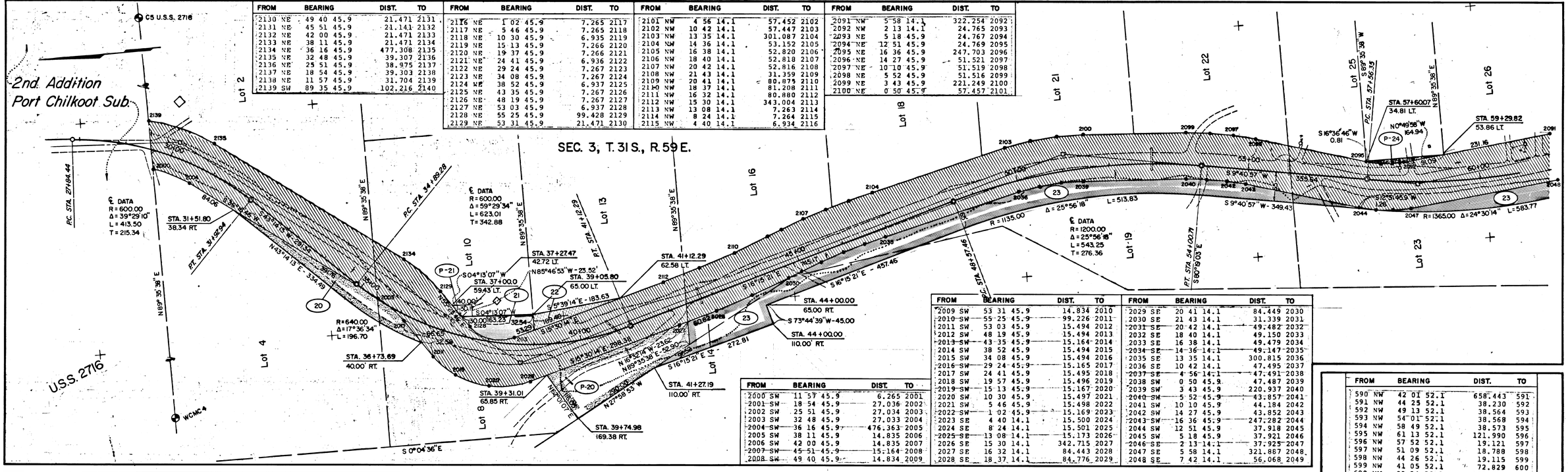

FROM	BEARING	DIST.	TO
2130 NE	49 40 45.9	21.471	2131
2131 NE	45 51 45.9	21.141	2132
2132 NE	42 00 45.9	21.471	2133
2133 NE	38 11 45.9	21.471	2134
2134 NE	36 16 45.9	477.308	2135
2135 NE	32 48 45.9	39.307	2136
2136 NE	25 51 45.9	38.975	2137
2137 NE	18 54 45.9	39.303	2138
2138 NE	11 57 45.9	31.704	2139
2139 SW	89 35 45.9	102.216	2140

FROM	BEARING	DIST.	TO
2116 NE	1 02 45.9	7.265	2117
2117 NE	5 46 45.9	7.265	2118
2118 NE	10 30 45.9	6.935	2119
2119 NE	15 13 45.9	7.266	2120
2120 NE	19 37 45.9	7.266	2121
2121 NE	24 41 45.9	6.936	2122
2122 NE	29 24 45.9	7.267	2123
2123 NE	34 08 45.9	7.267	2124
2124 NE	38 52 45.9	6.937	2125
2125 NE	43 35 45.9	7.267	2126
2126 NE	48 19 45.9	7.267	2127
2127 NE	53 03 45.9	6.937	2128
2128 NE	55 25 45.9	99.428	2129
2129 NE	53 31 45.9	21.471	2130

FROM	BEARING	DIST.	TO
2101 NW	4 56 14.1	57.452	2102
2102 NW	10 42 14.1	57.447	2103
2103 NW	13 35 14.1	301.087	2104
2104 NW	14 36 14.1	53.152	2105
2105 NW	16 38 14.1	52.820	2106
2106 NW	18 40 14.1	52.818	2107
2107 NW	20 42 14.1	52.816	2108
2108 NW	21 43 14.1	31.359	2109
2109 NW	20 41 14.1	80.875	2110
2110 NW	18 37 14.1	81.208	2111
2111 NW	16 32 14.1	80.880	2112
2112 NW	15 30 14.1	343.004	2113
2113 NW	13 08 14.1	7.263	2114
2114 NW	8 24 14.1	7.264	2115
2115 NW	4 40 14.1	6.934	2116

FROM	BEARING	DIST.	TO
2091 NW	5 58 14.1	322.254	2092
2092 NW	2 13 14.1	24.765	2093
2093 NE	5 18 45.9	24.767	2094
2094 NE	12 51 45.9	24.769	2095
2095 NE	16 36 45.9	247.703	2096
2096 NE	14 27 45.9	51.521	2097
2097 NE	10 10 45.9	51.519	2098
2098 NE	5 52 45.9	51.516	2099
2099 NE	3 43 45.9	221.249	2100
2100 NE	0 50 45.9	57.457	2101

FROM	BEARING	DIST.	TO
2000 SW	11 57 45.9	6.265	2001
2001 SW	18 54 45.9	27.036	2002
2002 SW	25 51 45.9	27.034	2003
2003 SW	32 48 45.9	27.033	2004
2004 SW	36 16 45.9	476.363	2005
2005 SW	38 11 45.9	14.835	2006
2006 SW	42 00 45.9	14.835	2007
2007 SW	45 51 45.9	15.164	2008
2008 SW	49 40 45.9	14.834	2009

FROM	BEARING	DIST.	TO
2009 SW	53 31 45.9	14.834	2010
2010 SW	55 25 45.9	99.226	2011
2011 SW	53 03 45.9	15.494	2012
2012 SW	48 19 45.9	15.494	2013
2013 SW	43 35 45.9	15.164	2014
2014 SW	38 52 45.9	15.494	2015
2015 SW	34 08 45.9	15.494	2016
2016 SW	29 24 45.9	15.165	2017
2017 SW	24 41 45.9	15.495	2018
2018 SW	19 57 45.9	15.496	2019
2019 SW	15 13 45.9	15.167	2020
2020 SW	10 30 45.9	15.497	2021
2021 SW	5 46 45.9	15.498	2022
2022 SW	1 02 45.9	15.169	2023
2023 SE	4 40 14.1	15.500	2024
2024 SE	8 24 14.1	15.501	2025
2025 SE	13 08 14.1	15.173	2026
2026 SE	15 30 14.1	342.715	2027
2027 SE	16 32 14.1	84.443	2028
2028 SE	18 37 14.1	84.776	2029

FROM	BEARING	DIST.	TO
2029 SE	20 41 14.1	84.449	2030
2030 SE	21 43 14.1	31.339	2031
2031 SE	20 42 14.1	49.482	2032
2032 SE	18 40 14.1	49.150	2033
2033 SE	16 38 14.1	49.479	2034
2034 SE	14 36 14.1	49.147	2035
2035 SE	13 35 14.1	300.815	2036
2036 SE	10 42 14.1	47.495	2037
2037 SE	4 56 14.1	47.491	2038
2038 SW	0 50 45.9	47.487	2039
2039 SW	3 43 45.9	220.937	2040
2040 SW	5 52 45.9	43.857	2041
2041 SW	10 10 45.9	44.184	2042
2042 SW	14 27 45.9	43.852	2043
2043 SW	16 36 45.9	247.282	2044
2044 SW	12 51 45.9	37.918	2045
2045 SW	5 18 45.9	37.921	2046
2046 SE	2 13 14.1	37.925	2047
2047 SE	5 58 14.1	321.887	2048
2048 SE	7 42 14.1	56.068	2049

FROM	BEARING	DIST.	TO
590 NW	42 01 52.1	658.443	591
591 NW	44 25 52.1	38.230	592
592 NW	49 13 52.1	38.564	593
593 NW	54 01 52.1	38.568	594
594 NW	58 49 52.1	38.573	595
595 NW	61 13 52.1	121.990	596
596 NW	57 52 52.1	19.121	597
597 NW	51 09 52.1	18.788	598
598 NW	44 26 52.1	19.115	599
599 NW	41 05 52.1	72.829	600
600 NW	89 54 52.1	132.967	601

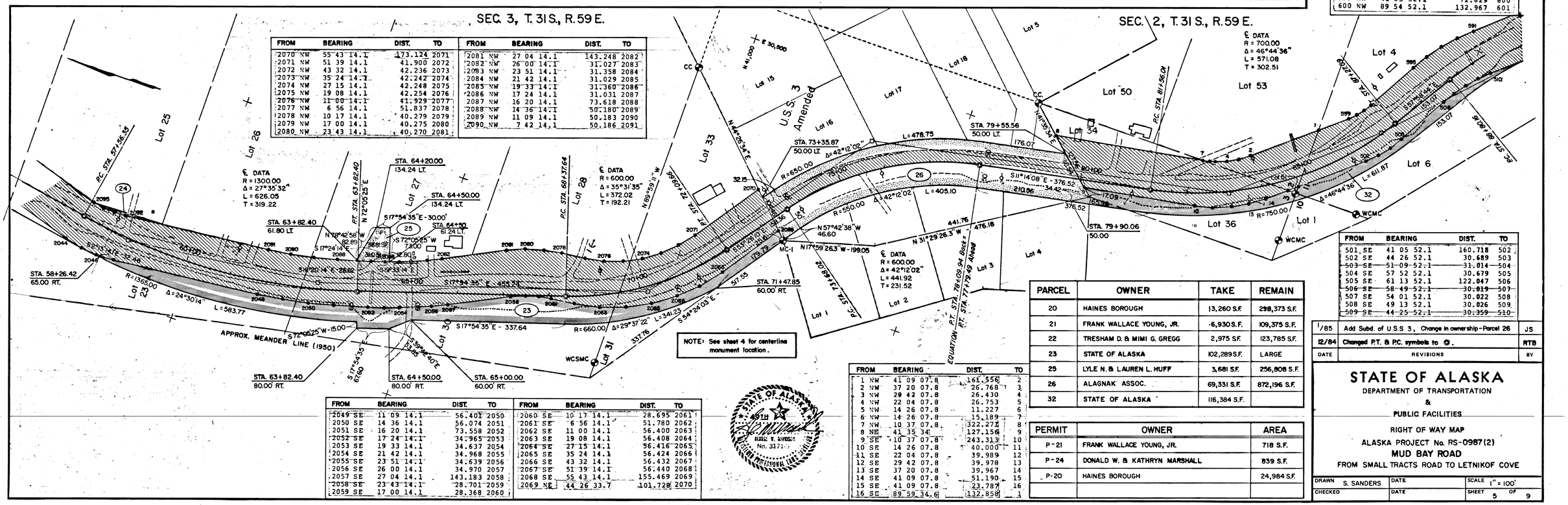

FROM	BEARING	DIST.	TO
2070 NW	55 43 14.1	173.124	2071
2071 NW	51 39 14.1	41.900	2072
2072 NW	43 32 14.1	42.236	2073
2073 NW	35 24 14.1	42.242	2074
2074 NW	27 15 14.1	42.248	2075
2075 NW	19 08 14.1	42.254	2076
2076 NW	11 00 14.1	41.929	2077
2077 NW	6 56 14.1	51.837	2078
2078 NW	10 17 14.1	40.279	2079
2079 NW	17 00 14.1	40.275	2080
2080 NW	23 43 14.1	40.270	2081

FROM	BEARING	DIST.	TO
2081 NW	27 04 14.1	143.248	2082
2082 NW	26 00 14.1	31.027	2083
2083 NW	23 51 14.1	31.358	2084
2084 NW	21 42 14.1	31.029	2085
2085 NW	19 33 14.1	31.360	2086
2086 NW	17 24 14.1	31.031	2087
2087 NW	16 20 14.1	73.618	2088
2088 NW	14 36 14.1	50.180	2089
2089 NW	11 09 14.1	50.183	2090
2090 NW	7 42 14.1	50.186	2091

FROM	BEARING	DIST.	TO
2049 SE	11 09 14.1	56.401	2050
2050 SE	14 36 14.1	56.074	2051
2051 SE	16 20 14.1	73.558	2052
2052 SE	17 24 14.1	34.965	2053
2053 SE	19 33 14.1	34.637	2054
2054 SE	21 42 14.1	34.968	2055
2055 SE	23 51 14.1	34.639	2056
2056 SE	26 00 14.1	34.970	2057
2057 SE	27 04 14.1	143.183	2058
2058 SE	23 43 14.1	28.701	2059
2059 SE	17 00 14.1	28.368	2060

FROM	BEARING	DIST.	TO
2060 SE	10 17 14.1	28.695	2061
2061 SE	6 56 14.1	51.780	2062
2062 SE	11 00 14.1	56.400	2063
2063 SE	19 08 14.1	56.408	2064
2064 SE	27 15 14.1	56.416	2065
2065 SE	35 24 14.1	56.424	2066
2066 SE	43 32 14.1	56.432	2067
2067 SE	51 39 14.1	56.440	2068
2068 SE	55 43 14.1	155.469	2069
2069 NE	44 26 33.7	101.728	2070

FROM	BEARING	DIST.	TO
1 NW	41 09 07.8	161.556	2
2 NW	37 20 07.8	26.768	3
3 NW	29 42 07.8	26.430	4
4 NW	22 04 07.8	26.753	5
5 NW	14 26 07.8	11.227	6
6 NW	14 26 07.8	15.189	7
7 NW	10 37 07.8	322.271	8
8 NE	41 35 34	127.156	9
9 SE	10 37 07.8	243.313	10
10 SE	14 26 07.8	40.000	11
11 SE	22 04 07.8	39.989	12
12 SE	29 42 07.8	39.978	13
13 SE	37 20 07.8	39.967	14
14 SE	41 09 07.8	51.190	15
15 SE	41 09 07.8	23.787	16
16 SE	89 59 34.6	132.858	1

FROM	BEARING	DIST.	TO
501 SE	41 05 52.1	160.718	502
502 SE	44 26 52.1	30.689	503
503 SE	51 09 52.1	31.014	504
504 SE	57 52 52.1	30.679	505
505 SE	61 13 52.1	122.047	506
506 SE	58 49 52.1	30.019	507
507 SE	54 01 52.1	30.022	508
508 SE	49 13 52.1	30.026	509
509 SE	44 25 52.1	30.359	510

PARCEL	OWNER	TAKE	REMAIN
20	HAINES BOROUGH	13,260 S.F.	298,373 S.F.
21	FRANK WALLACE YOUNG, JR.	6,930 S.F.	109,375 S.F.
22	TRESHAM D. & MIMI G. GREGG	2,975 S.F.	123,785 S.F.
23	STATE OF ALASKA	102,289 S.F.	LARGE
25	LYLE N. & LAUREN L. HUFF	3,681 S.F.	256,808 S.F.
26	ALAGNAK ASSOC.	69,331 S.F.	872,196 S.F.
32	STATE OF ALASKA	116,384 S.F.	

PERMIT	OWNER	AREA
P-21	FRANK WALLACE YOUNG, JR.	718 S.F.
P-24	DONALD W. & KATHRYN MARSHALL	839 S.F.
P-20	HAINES BOROUGH	24,984 S.F.

DATE	REVISIONS	BY
1/85	Add Subd. of U.S.S 3, Change in ownership - Parcel 26	JS
12/84	Changed P.T. & P.C. symbols to ⊙.	RTB

STATE OF ALASKA

DEPARTMENT OF TRANSPORTATION

&

PUBLIC FACILITIES

RIGHT OF WAY MAP

ALASKA PROJECT No. RS-0987(2)

MUD BAY ROAD

FROM SMALL TRACTS ROAD TO LETNIKOF COVE

DRAWN S. SANDERS	DATE	SCALE 1" = 100'	
CHECKED	DATE	SHEET 5 OF 9	

KODE 19 1193 3-81 MCI 3230e

FROM	BEARING	DIST.	TO
588 NW	46 24 52.1	29.992	589
589 NW	43 29 52.1	29.990	590
590 NW	42 01 52.1	658.443	591
591 NW	44 25 52.1	38.230	592
592 NW	49 13 52.1	38.564	593
593 NW	54 01 52.1	38.568	594
594 NW	58 49 52.1	38.573	595
595 NW	61 13 52.1	121.990	596
596 NW	57 52 52.1	19.121	597
597 NW	51 09 52.1	18.788	598
598 NW	44 26 52.1	19.115	599
599 NW	41 05 52.1	72.829	600
600 NW	89 54 52.1	132.967	601

FROM	BEARING	DIST.	TO
575 NW	79 38 52.1	17.153	576
576 NW	71 55 52.1	17.479	577
577 NW	64 12 52.1	17.146	578
578 NW	56 29 52.1	17.472	579
579 NW	48 46 52.1	17.139	580
580 NW	44 54 52.1	174.344	581
581 NW	46 00 52.1	56.688	582
582 NW	48 12 52.1	57.020	583
583 NW	50 24 52.1	57.023	584
584 NW	52 26 52.1	57.026	585
585 NW	53 42 52.1	116.364	586
586 NW	52 14 52.1	29.667	587
587 NW	49 19 52.1	29.994	588

FROM	BEARING	DIST.	TO
554 NW	77 53 52.1	11.545	555
555 NW	75 12 52.1	11.874	556
556 NW	72 31 52.1	11.873	557
557 NW	69 50 52.1	11.872	558
558 NW	68 29 52.1	37.923	559
559 NW	64 47 52.1	28.687	560
560 NW	57 24 52.1	28.681	561
561 NW	50 00 52.1	28.676	562
562 NW	42 37 52.1	28.671	563
563 NW	38 55 52.1	24.056	564
564 NW	41 49 52.1	15.489	565
565 NW	47 38 52.1	15.821	566
566 NW	53 27 52.1	15.493	567
567 NW	59 15 52.1	15.825	568
568 NW	65 04 52.1	15.498	569
569 NW	70 53 52.1	15.830	570
570 NW	76 41 52.1	15.502	571
571 NW	82 30 52.1	15.834	572
572 NW	88 19 52.1	15.507	573
573 SW	88 46 07.9	230.967	574
574 NW	87 21 52.1	17.486	575

SEC. 11, T. 31 S., R. 59 E.

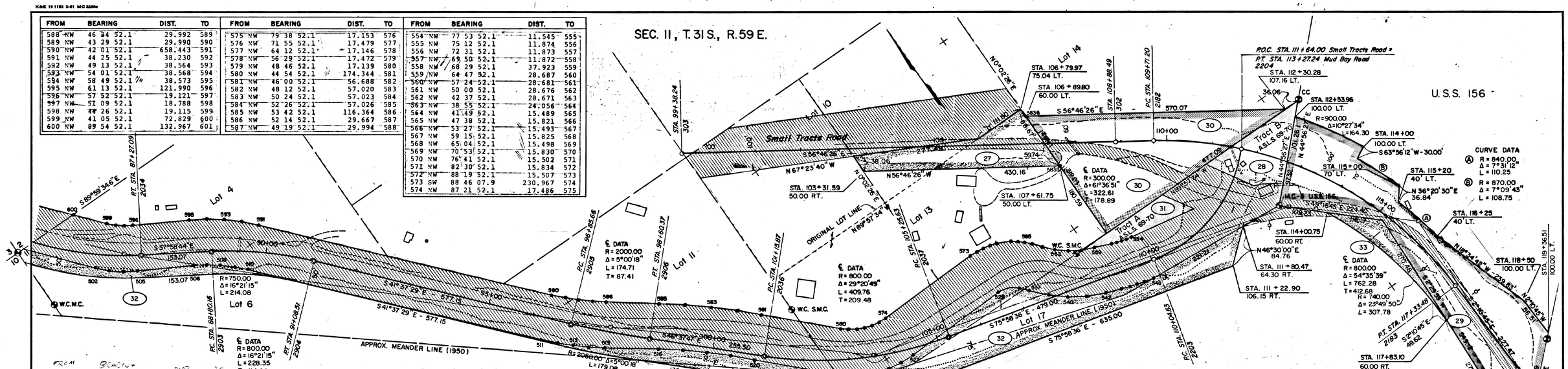

FROM	BEARING	DIST	TO
501 SE	41 05 52.1	160.718	502
502 SE	44 26 52.1	30.689	503
503 SE	51 09 52.1	31.014	504
504 SE	57 52 52.1	30.679	505
505 SE	61 13 52.1	122.047	506
506 SE	58 49 52.1	30.019	507
507 SE	54 01 52.1	30.022	508
508 SE	49 13 52.1	30.026	509
509 SE	44 25 52.1	30.359	510
510 SE	42 01 52.1	659.360	511

FROM	BEARING	DIST.	TO
511 SE	43 29 52.1	34.980	512
512 SE	46 24 52.1	34.978	513
513 SE	49 19 52.1	34.975	514
514 SE	52 14 52.1	34.973	515
515 SE	53 42 52.1	116.461	516
516 SE	52 36 52.1	53.118	517
517 SE	50 24 52.1	53.121	518
518 SE	48 12 52.1	53.124	519
519 SE	46 00 52.1	53.127	520
520 SE	44 54 52.1	174.564	521

FROM	BEARING	DIST.	TO
521 SE	48 46 52.1	31.016	522
522 SE	56 29 52.1	30.680	523
523 SE	64 12 52.1	30.674	524
524 SE	71 55 52.1	30.668	525
525 SE	79 38 52.1	30.662	526
526 SE	87 21 52.1	30.986	527
527 NE	88 46 07.9	230.726	528
528 SE	88 19 52.1	5.604	529
529 SE	82 30 52.1	5.275	530
530 SE	76 41 52.1	5.605	531

FROM	BEARING	DIST.	TO
531 SE	70 53 52.1	5.276	532
532 SE	65 04 52.1	5.607	533
533 SE	59 15 52.1	5.278	534
534 SE	53 27 52.1	5.609	535
535 SE	47 38 52.1	5.279	536
536 SE	41 49 52.1	5.610	537
537 SE	38 55 52.1	24.092	538
538 SE	42 37 52.1	41.581	539
539 SE	50 00 52.1	41.574	540
540 SE	57 24 52.1	41.566	541

FROM	BEARING	DIST.	TO
541 SE	64 47 52.1	41.888	542
542 SE	68 29 52.1	37.927	543
543 SE	69 50 52.1	16.489	544
544 SE	72 31 52.1	16.488	545
545 SE	75 12 52.1	16.487	546
546 SE	77 53 52.1	16.486	547
547 SE	79 14 52.1	4.616	548
548 SE	84 33 39.6	318.773	C-5 USS 156

NOTE: See sheet 4 for centerline monument location.

FROM	BEARING	DIST.	TO
790 NW	56 03 43.3	7.924	791
791 NW	51 56 43.3	7.924	792
792 NW	47 31 43.3	7.925	793
793 NW	43 15 43.3	7.595	794
794 NW	38 59 43.3	7.925	795
795 NW	34 43 43.3	7.925	796
796 NW	30 27 43.3	7.925	797
797 NW	26 11 43.3	7.926	798
798 NW	21 55 43.3	7.926	799
799 NW	17 38 43.3	7.596	800
800 NW	13 22 43.3	7.926	801
801 NW	9 06 43.3	7.926	802
802 NW	4 50 43.3	7.927	803
803 NW	0 34 43.3	7.927	804
804 NE	1 33 16.7	200.456	805
805 SW	44 56 16.7	128.757	806
806 NW	45 03 43.3	16.180	807

FROM	BEARING	DIST.	TO
769 NW	66 02 43.3	66.692	770
770 NW	61 26 43.3	49.525	771
771 NW	52 14 43.3	49.527	772
772 NW	43 02 43.3	49.530	773
773 NW	33 50 43.3	49.532	774
774 NW	29 14 43.3	306.118	775
775 NW	32 12 43.3	79.252	776
776 NW	38 07 43.3	79.250	777
777 NW	44 02 43.3	79.247	778
778 NW	49 57 43.3	79.245	779
779 NW	52 55 43.3	459.281	780
780 NW	51 21 43.3	23.443	781
781 NW	48 14 43.3	23.774	782
782 NW	45 07 43.3	23.444	783
783 NW	43 33 43.3	510.484	784
784 NW	45 55 43.3	40.283	785
785 NW	50 39 43.3	40.613	786
786 NW	55 22 43.3	40.612	787
787 NW	60 05 43.3	40.611	788
788 NW	62 27 43.3	359.220	789
789 NW	60 20 43.3	7.924	790

SEC. 11, T. 31 S., R. 59 E.

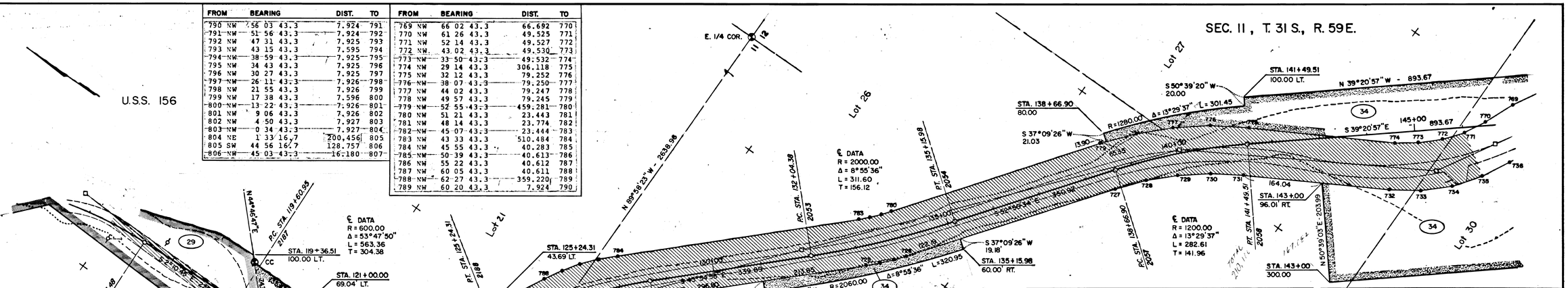

FROM	BEARING	DIST.	TO
700 SE	45 03 43.3	16.846	701
701 SW	1 33 16.7	118.876	702
702 SE	0 34 43.3	15.190	703
703 SE	4 50 43.3	15.190	704
704 SE	9 06 43.3	15.521	705
705 SE	13 22 43.3	15.191	706
706 SE	17 38 43.3	15.192	707
707 SE	21 55 43.3	15.522	708
708 SE	26 11 43.3	15.192	709
709 SE	30 27 43.3	15.193	710
710 SE	34 43 43.3	15.523	711
711 SE	38 59 43.3	15.194	712
712 SE	43 15 43.3	15.194	713
713 SE	47 31 43.3	15.525	714
714 SE	51 56 43.3	15.195	715

FROM	BEARING	DIST.	TO
715 SE	56 03 43.3	15.195	716
716 SE	60 20 43.3	15.526	717
717 SE	62 27 43.3	359.403	718
718 SE	60 05 43.3	32.372	719
719 SE	55 22 43.3	32.372	720
720 SE	50 39 43.3	32.371	721
721 SE	45 55 43.3	32.040	722
722 SE	43 33 43.3	510.647	723
723 SE	45 07 43.3	29.067	724
724 SE	48 14 43.3	28.737	725
725 SE	51 21 43.3	29.068	726

FROM	BEARING	DIST.	TO
726 SE	52 55 43.3	459.473	727
727 SE	49 57 43.3	68.705	728
728 SE	44 02 43.3	68.703	729
729 SE	38 07 43.3	68.701	730
730 SE	32 12 43.3	68.698	731
731 SE	29 14 43.3	306.165	732
732 SE	33 50 43.3	65.726	733
733 SE	43 02 43.3	65.730	734
734 SE	52 14 43.3	65.733	735
735 SE	61 26 43.3	65.406	736
736 SE	66 02 43.3	66.728	737

PARCEL	OWNER	TAKE	REMAIN
27	McCoy Taylor	26,807 S.F.	183,293 S.F.
28	LILLIAN NIGH (ALL OF TRACT B)	0.41 AC.	0
29	ALAGNAK ASSOC.	100,251 S.F.	313,460 S.F.
30	HAINES BOROUGH	74,434 S.F.	350,267 S.F.
31	STATE OF ALASKA (ALL OF TRACT A)	0.18 AC.	0
32	STATE OF ALASKA	116,384 S.F.	
33	STATE OF ALASKA	7528 S.F.	—
34	HAINES BOROUGH	6.76 AC.	123.59 Acres

STATE OF ALASKA 9TH GEORGE W. RAWSON No. 3171-S REGISTERED PROFESSIONAL LAND SURVEYOR

DATE	REVISIONS	BY
1/85	Ownership change - Parcel 29,30,34	JS
12/84	Changed P.T. & P.C. symbols to ⊙ for monuments listed on sheet 4.	RTB
12-22-82	REVISED PAR. 27 & PAR. 29	EMPS
11-30-82	Revised Par. 27	EMPS

STATE OF ALASKA

DEPARTMENT OF TRANSPORTATION & PUBLIC FACILITIES

RIGHT OF WAY MAP

ALASKA PROJECT No. RS-0987(2)

MUD BAY ROAD

FROM SMALL TRACTS ROAD TO LETNIKOF COVE

DRAWN SAM SANDERS	DATE MAY 1982	SCALE 1" = 100'
CHECKED	DATE	SHEET 6 OF 9

SIGNATURE DATE

ATTACHED TO DATE

PAGE OF

SEC. 11 T. 31 S, R. 59 E.

SEC. 12 T. 31 S, R. 59 E.

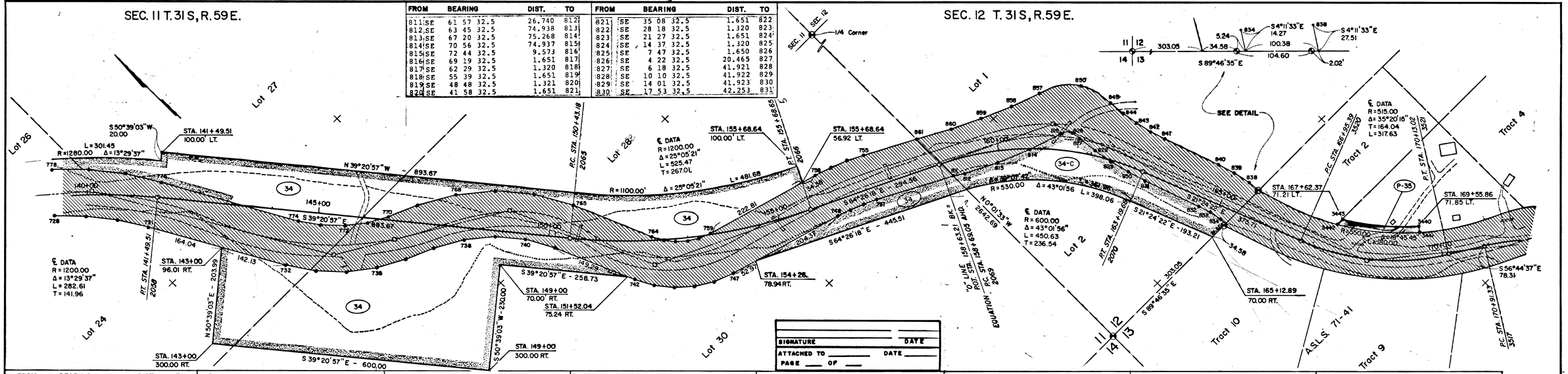

FROM	BEARING	DIST.	TO
811 SE	61 57 32.5	26.740	812
812 SE	63 45 32.5	74.938	813
813 SE	67 20 32.5	75.268	814
814 SE	70 56 32.5	74.937	815
815 SE	72 44 32.5	9.573	816
816 SE	69 19 32.5	1.651	817
817 SE	62 29 32.5	1.320	818
818 SE	55 39 32.5	1.651	819
819 SE	48 48 32.5	1.321	820
820 SE	41 58 32.5	1.651	821

FROM	BEARING	DIST.	TO
821 SE	35 08 32.5	1.651	822
822 SE	28 18 32.5	1.320	823
823 SE	21 27 32.5	1.651	824
824 SE	14 37 32.5	1.320	825
825 SE	7 47 32.5	1.650	826
826 SE	4 22 32.5	20.465	827
827 SE	6 18 32.5	41.921	828
828 SE	10 10 32.5	41.922	829
829 SE	14 01 32.5	41.923	830
830 SE	17 53 32.5	42.253	831

SIGNATURE _____ DATE _____
ATTACHED TO _____ DATE _____
PAGE ___ OF ___

FROM	BEARING	DIST.	TO
728 SE	44 02 43.3	68.703	729
729 SE	38 07 43.3	68.701	730
730 SE	32 12 43.3	68.698	731
731 SE	29 14 43.3	306.165	732
732 SE	33 50 43.3	65.726	733
733 SE	43 02 43.3	65.730	734
734 SE	52 14 43.3	65.733	735
735 SE	61 26 43.3	65.406	736
736 SE	66 02 43.3	66.728	737
737 SE	60 43 43.3	66.727	738

FROM	BEARING	DIST.	TO
738 SE	50 04 43.3	66.723	739
739 SE	39 25 43.3	66.719	740
740 SE	28 46 43.3	66.715	741
741 SE	23 27 43.3	183.296	742
742 SE	28 31 43.3	43.926	743
743 SE	38 39 43.3	43.929	744
744 SE	48 47 43.3	43.931	745
745 SE	58 55 43.3	43.934	746
746 SE	69 03 43.3	43.936	747
747 SE	74 07 43.3	257.341	748

FROM	BEARING	DIST.	TO
748 SE	72 05 43.3	30.392	749
749 SE	68 02 43.3	30.061	750
750 SE	63 58 43.3	30.391	751
751 SE	61 58 27.8	173.708	752
752 SE	0 00 43.3	484.196	753
753 NW	0 00 43.3	597.153	754
754 NW	61 56 43.3	120.181	755
755 NW	63 58 43.3	37.308	756
756 NW	68 02 43.3	37.638	757
757 NW	72 05 43.3	37.307	758

FROM	BEARING	DIST.	TO
758 NW	74 07 43.3	257.188	759
759 NW	69 03 43.3	26.082	760
760 NW	58 55 43.3	26.084	761
761 NW	48 47 43.3	26.085	762
762 NW	38 39 43.3	26.086	763
763 NW	28 31 43.3	26.088	764
764 NW	23 27 43.3	183.281	765
765 NW	28 46 43.3	85.528	766
766 NW	39 25 43.3	85.523	767
767 NW	50 04 43.3	85.518	768

FROM	BEARING	DIST.	TO
768 NW	60 43 43.3	85.514	769
769 NW	66 02 43.3	66.692	770
770 NW	61 26 43.3	49.525	771
771 NW	52 14 43.3	49.527	772
772 NW	43 02 43.3	49.530	773
773 NW	33 50 43.3	49.532	774
774 NW	29 14 43.3	306.118	775
775 NW	32 12 43.3	79.252	776
776 NW	38 07 43.3	79.250	777
777 NW	44 02 43.3	79.247	778

FROM	BEARING	DIST.	TO
831 SE	19 49 32.5	127.752	832
832 SE	16 41 32.5	27.399	833
833 SE	10 26 32.5	27.398	834
834 SE	4 11 32.5	14.27	835
836 SE	89 59 32.5	100.350	837
837 NW	4 11 32.5	25.403	838
838 NW	10 26 32.5	38.269	839
839 NW	16 41 32.5	38.268	840
840 NW	19 49 32.5	127.668	841

FROM	BEARING	DIST.	TO
841 NW	17 53 32.5	34.969	842
842 NW	14 01 32.5	35.299	843
843 NW	10 10 32.5	35.300	844
844 NW	6 18 32.5	35.300	845
845 NW	4 22 32.5	20.455	846
846 NW	7 47 32.5	13.196	847
847 NW	14 37 32.5	13.526	848
848 NW	21 27 32.5	13.526	849
849 NW	28 18 32.5	13.525	850
850 NW	35 08 32.5	13.525	851

FROM	BEARING	DIST.	TO
851 NW	41 58 32.5	13.525	852
852 NW	48 48 32.5	13.525	853
853 NW	55 39 32.5	13.525	854
854 NW	62 29 32.5	13.525	855
855 NW	69 19 32.5	13.525	856
856 NW	72 44 32.5	9.567	857
857 NW	70 56 32.5	68.615	858
858 NW	67 20 32.5	68.944	859
859 NW	63 45 32.5	68.614	860
860 NW	61 57 32.5	80.160	861

SEC. 13, T. 31 S., R. 59 E.

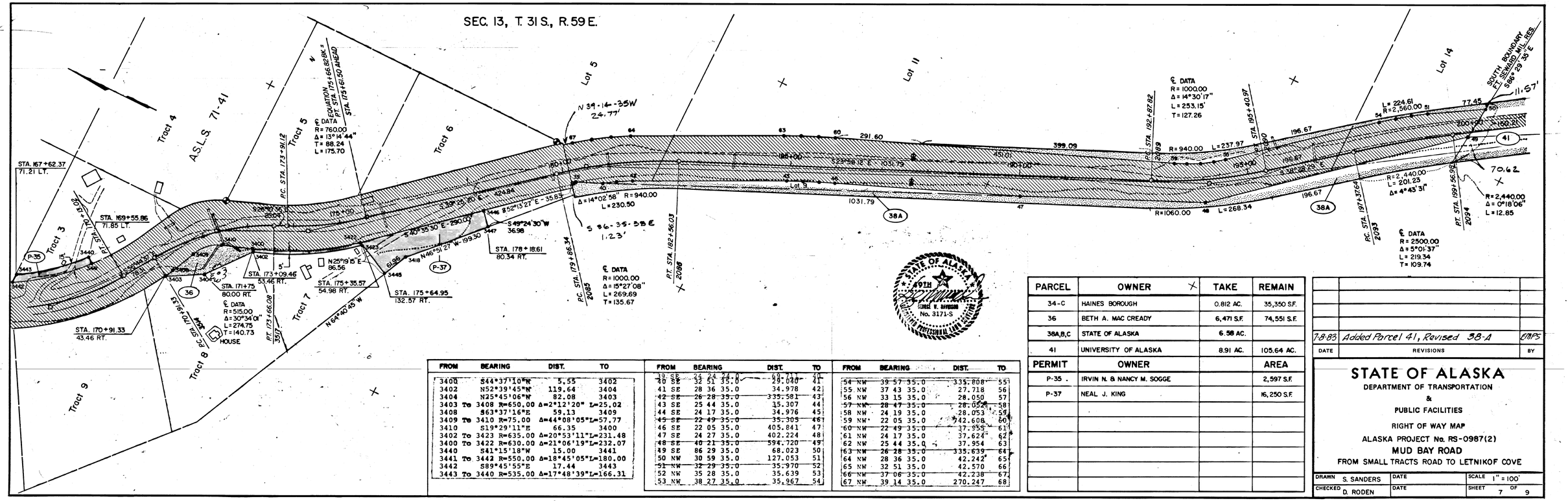

FROM	BEARING	DIST.	TO
3400	S44°37'10"W	5.55	3402
3402	N52°39'45"W	119.64	3404
3404	N25°45'06"W	82.08	3403
3403 To 3408	R=650.00	Δ=2°12'20"	L=25.02
3408	S63°37'16"E	59.13	3409
3409 To 3410	R=75.00	Δ=44°08'05"	L=57.77
3410	S19°29'11"E	66.35	3400
3402 To 3423	R=635.00	Δ=20°53'11"	L=231.48
3400 To 3422	R=630.00	Δ=21°06'19"	L=232.07
3440	S41°15'18"W	15.00	3441
3441 To 3442	R=550.00	Δ=18°45'05"	L=180.00
3442	S89°45'55"E	17.44	3443
3443 To 3440	R=535.00	Δ=17°48'39"	L=166.31

FROM	BEARING	DIST.	TO
39 SE	22 24 32.5	69.711	40
40 SE	32 51 35.0	29.040	41
41 SE	28 36 35.0	34.978	42
42 SE	26 28 35.0	335.581	43
43 SE	25 44 35.0	35.307	44
44 SE	24 17 35.0	34.976	45
45 SE	22 49 35.0	35.305	46
46 SE	22 05 35.0	405.841	47
47 SE	24 27 35.0	402.224	48
48 SE	40 21 35.0	594.720	49
49 SE	86 29 35.0	68.023	50
50 NW	30 59 35.0	127.053	51
51 NW	32 29 35.0	35.970	52
52 NW	35 28 35.0	35.639	53
53 NW	38 27 35.0	35.967	54

FROM	BEARING	DIST.	TO
54 NW	39 57 35.0	335.808	55
55 NW	37 43 35.0	27.718	56
56 NW	33 15 35.0	28.050	57
57 NW	28 47 35.0	28.052	58
58 NW	24 19 35.0	28.053	59
59 NW	22 05 35.0	742.608	60
60 NW	22 49 35.0	37.955	61
61 NW	24 17 35.0	37.624	62
62 NW	25 44 35.0	37.954	63
63 NW	26 28 35.0	335.639	64
64 NW	28 36 35.0	42.242	65
65 NW	32 51 35.0	42.570	66
66 NW	37 06 35.0	42.238	67
67 NW	39 14 35.0	270.247	68

PARCEL	OWNER	TAKE	REMAIN
34-C	HAINES BOROUGH	0.812 AC.	35,350 S.F.
36	BETH A. MAC CREADY	6,471 S.F.	74,551 S.F.
38A,B,C	STATE OF ALASKA	6.58 AC.	
41	UNIVERSITY OF ALASKA	8.91 AC.	105.64 AC.
PERMIT	**OWNER**		**AREA**
P-35	IRVIN N. & NANCY M. SOGGE		2,597 S.F.
P-37	NEAL J. KING		16,250 S.F.

DATE	REVISIONS	BY
7-8-83	Added Parcel 41, Revised 38-A	EMPS

STATE OF ALASKA
DEPARTMENT OF TRANSPORTATION
&
PUBLIC FACILITIES

RIGHT OF WAY MAP
ALASKA PROJECT No. RS-0987(2)
MUD BAY ROAD
FROM SMALL TRACTS ROAD TO LETNIKOF COVE

DRAWN S. SANDERS	DATE	SCALE 1" = 100'	
CHECKED D. RODEN	DATE	SHEET 7 OF 9	

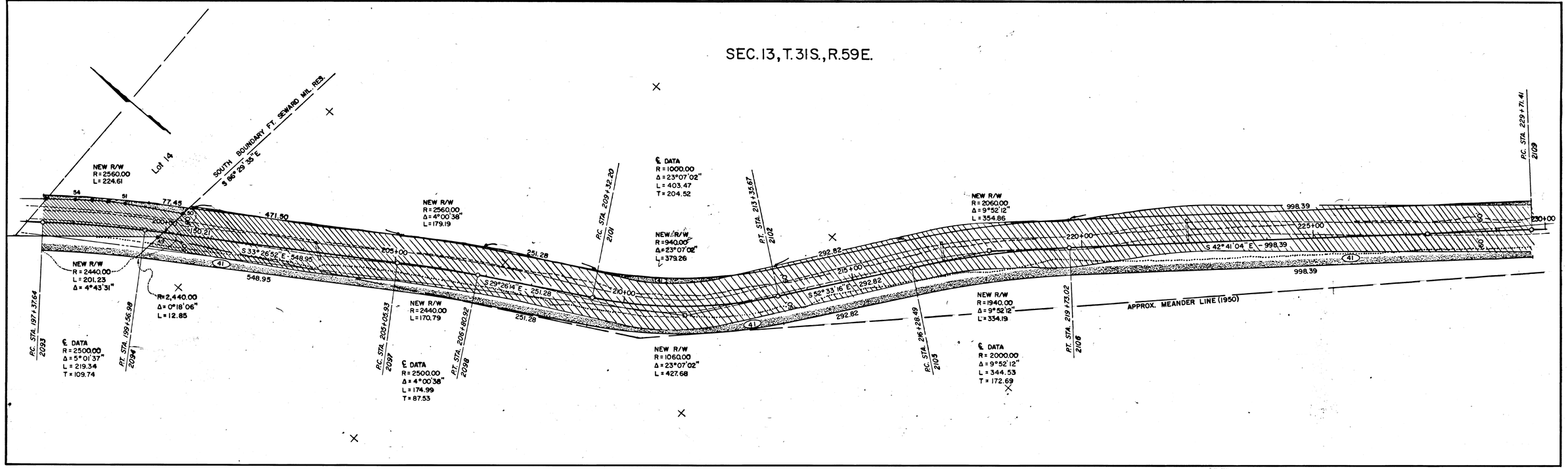

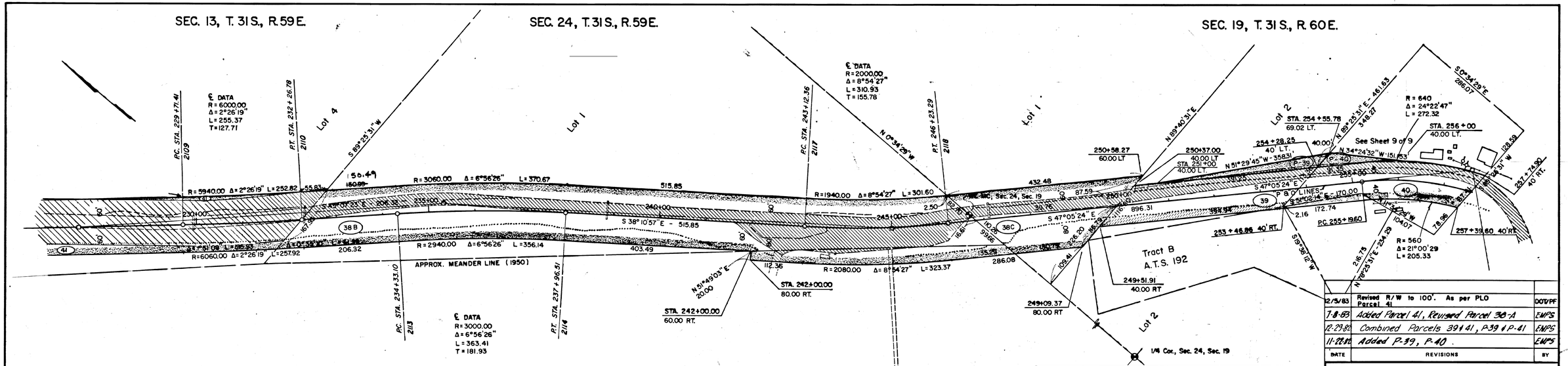

PARCEL	OWNER	TAKE	REMAIN
38A,B,C	STATE OF ALASKA	6.58 AC.	
39	HAINES PACKING CO.	2.54 AC.	16.74 AC.
40	ED & MOLLY HIBLER	29,791 S.F.	97,356 S.F.
41	UNIVERSITY OF ALASKA	8.91 AC.	105.64 AC.
PERMIT	**OWNER**		**AREA**
P-39	HAINES PACKING CO.		15,874 S.F.
P-40	ED & MOLLY HIBLER		2,173 S.F.

STATE OF ALASKA 49TH GEORGE W. RAUHSON No. 3171-S REGISTERED PROFESSIONAL LAND SURVEYOR

DATE	REVISIONS	BY
12/5/83	Revised R/W to 100'. As per PLO Parcel 41	DOT/PF
7-8-83	Added Parcel 41, Revised Parcel 38-A	EMPS
10-29-80	Combined Parcels 39 & 41, P-39 & P-41	EMPS
11-28-80	Added P-39, P-40.	EMPS

STATE OF ALASKA

DEPARTMENT OF TRANSPORTATION

&

PUBLIC FACILITIES

RIGHT OF WAY MAP

ALASKA PROJECT No. RS-0987(2)

MUD BAY ROAD

FROM SMALL TRACTS ROAD TO LETNIKOF COVE

DRAWN S. SANDERS	DATE	SCALE 1" = 100'	
CHECKED D. RODEN	DATE	SHEET 8 OF 9	

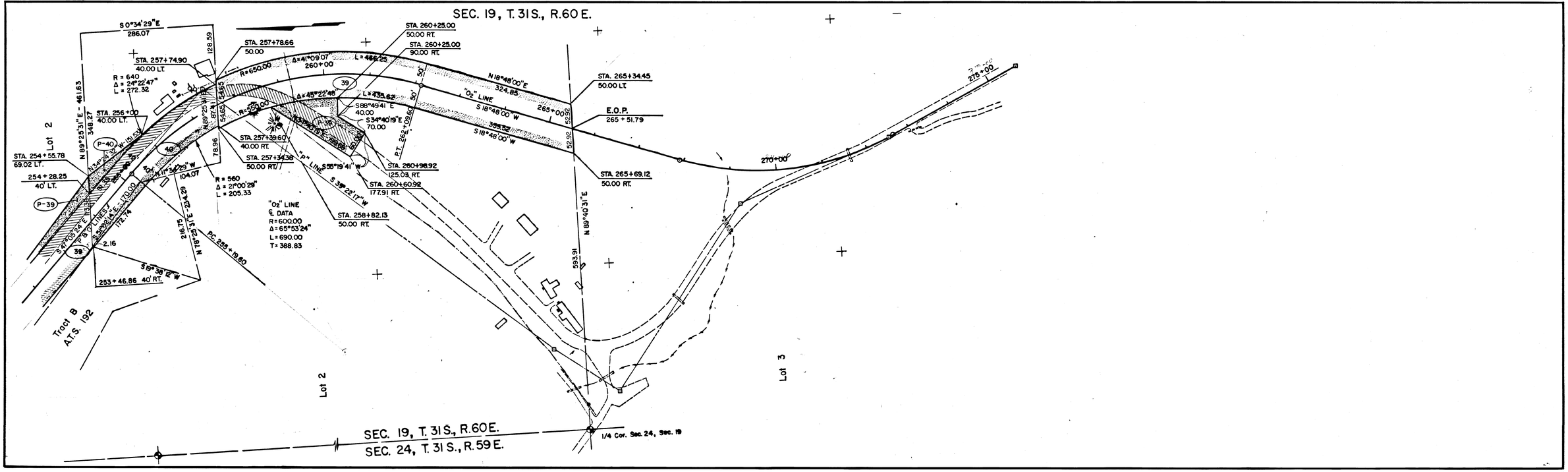

PARCEL	OWNER	TAKE	REMAIN
39	HAINES PACKING CO.	2.54 AC.	16.74 AC.
40	ED & MOLLY HIBLER	29,791 S.F.	97,356 S.F.

PERMIT	OWNER		AREA
P-39	HAINES PACKING CO.		15,874 S.F.
P-40	ED & MOLLY HIBLER		2,173 S.F.

DATE	REVISIONS	BY
12-29-82	Combined Parcels 39 + 41, P-39 & P-41	EMPS
11-22-82	Added P-39, P-40	EMPS

STATE OF ALASKA
DEPARTMENT OF TRANSPORTATION
&
PUBLIC FACILITIES

RIGHT OF WAY MAP
ALASKA PROJECT No. RS-0987(2)
MUD BAY ROAD
FROM SMALL TRACTS ROAD TO LETNIKOF COVE

DRAWN D. STEVENS	DATE	SCALE 1" = 100'	
CHECKED D. RODEN	DATE	SHEET 9 OF 9	