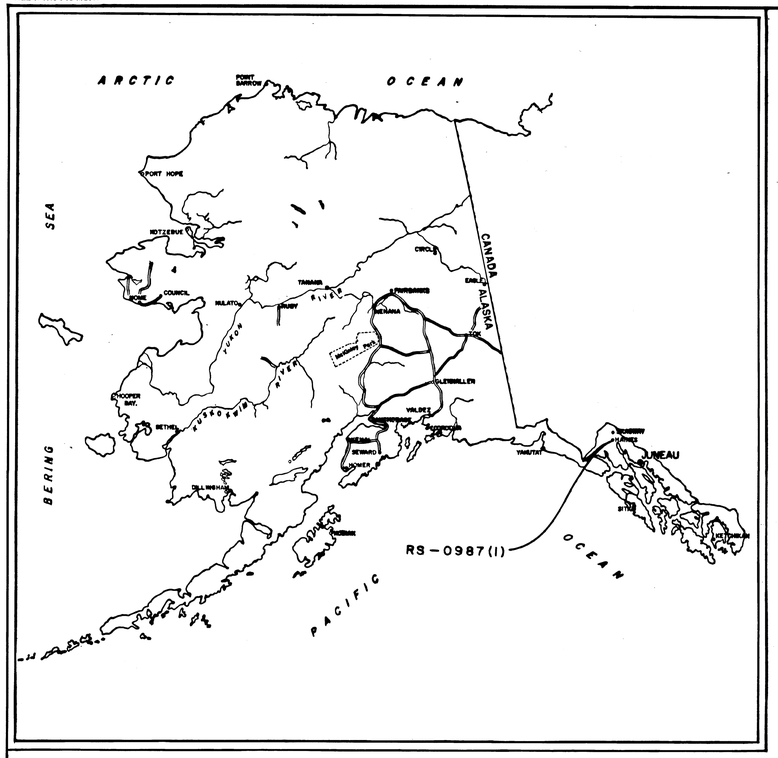

STATE OF ALASKA

DEPARTMENT OF HIGHWAYS

RIGHT OF WAY MAP

ALASKA PROJECT

RS-0987(1)

MUD BAY-HAINES ROAD

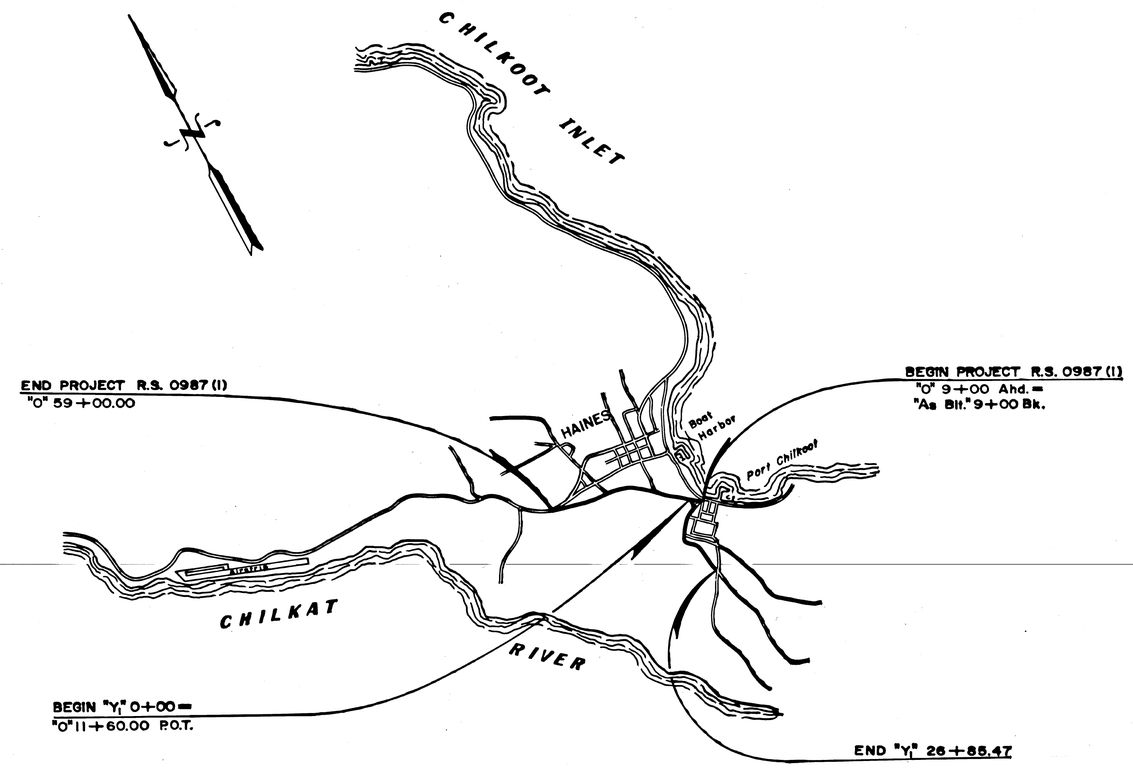

PROJECT LENGTH 1.455 MI.

SCALE

0 1/2 1 2 3 4 5

DEPARTMENT OF HIGHWAYS

APPROVED 3/1, 1976
Date

Dep. COMMISSIONER

DEPARTMENT OF TRANSPORTATION
FEDERAL HIGHWAY ADMINISTRATION

APPROVED _____, 19____
Date

DIVISION ENGINEER

NORTHERN TRADING ASSOC. 126143

ALASKA STATE PLANE COORDINATE SYSTEM
ZONE 1

Horizontal Control Based on U.S.C.& G.S. Stations "Mill"&"Yind"

B.O.P. Station "0" 9+00.00 =
N. 2706124.127 E. 2353574.321

Mean Azimuth Correction: -0° 29' 55"

Mean Scale Factor = .99995769
USED IN CONVERTING GRID BEARINGS AND DISTANCES TO GEODETIC BEARINGS AND DISTANCES

All bearings and distances reflected in these Right of Way plans are Geodetic.

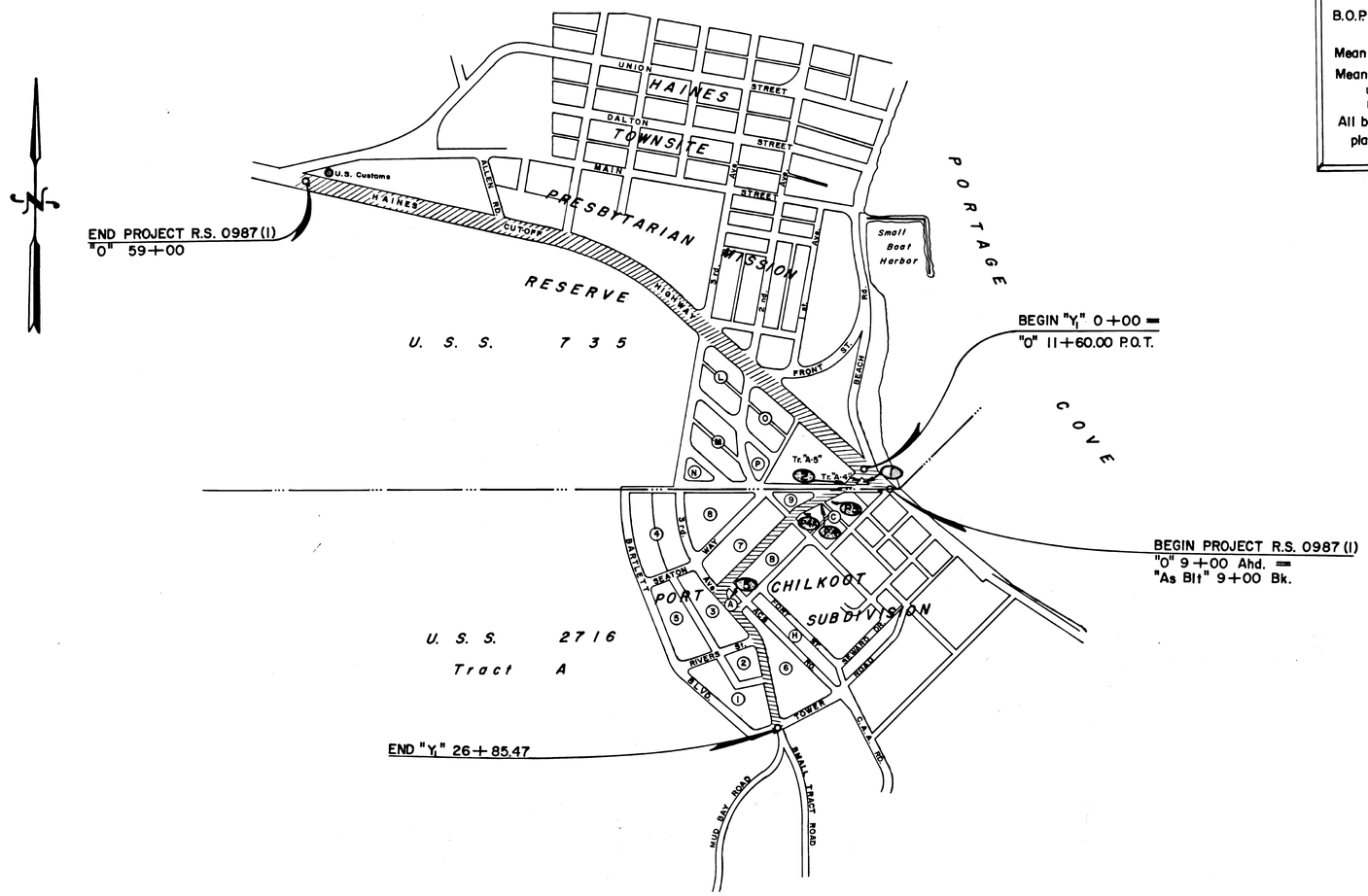

DATE	REVISIONS	BY

STATE OF ALASKA
DEPARTMENT OF HIGHWAYS
RIGHT OF WAY MAP

ALASKA PROJECT NO.
R.S. 0987 (1)
LOCATION MAP

DRAWN G. E. P.	DATE 3/1/76	SCALE 1" = 500'
CHECKED	DATE	SHEET 1 OF 7

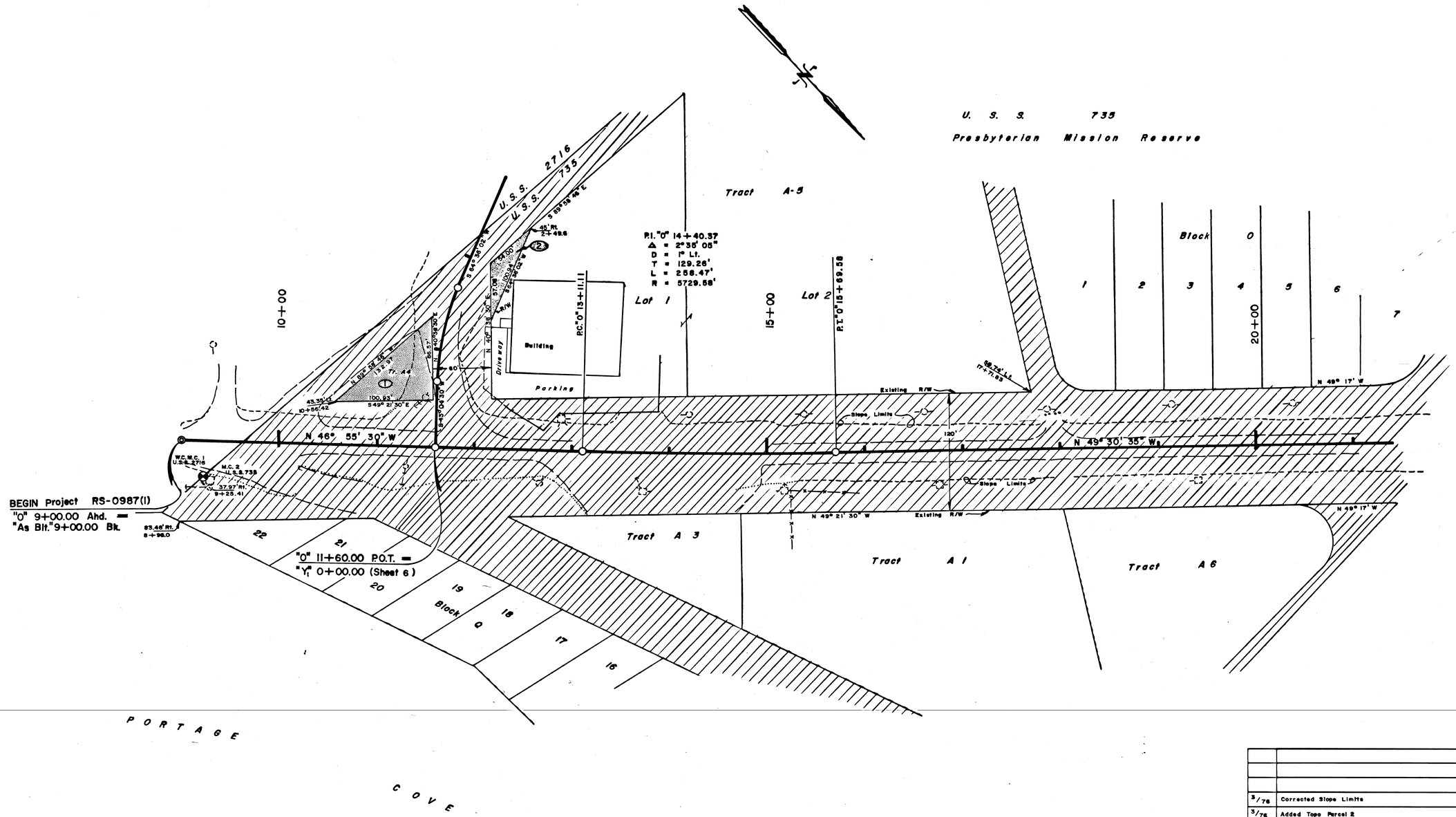

PARCEL	OWNER	TAKE	REMAIN
1	Carl W. Heinmiller	4369 Sq. Ft.	None
2	S. & W. Incorporated	0.027 Ac.	3.953 Ac.

DATE	REVISIONS	BY
3/76	Corrected Slope Limits	G.E.P.
3/76	Added Tape Parcel 2	G.E.P.

STATE OF ALASKA
DEPARTMENT OF HIGHWAYS
RIGHT OF WAY MAP
ALASKA PROJECT NO.
RS- 0987 (1)

DRAWN G.E.P.	DATE 2/76	SCALE 1" = 50'
CHECKED	DATE	SHEET 2 OF 7

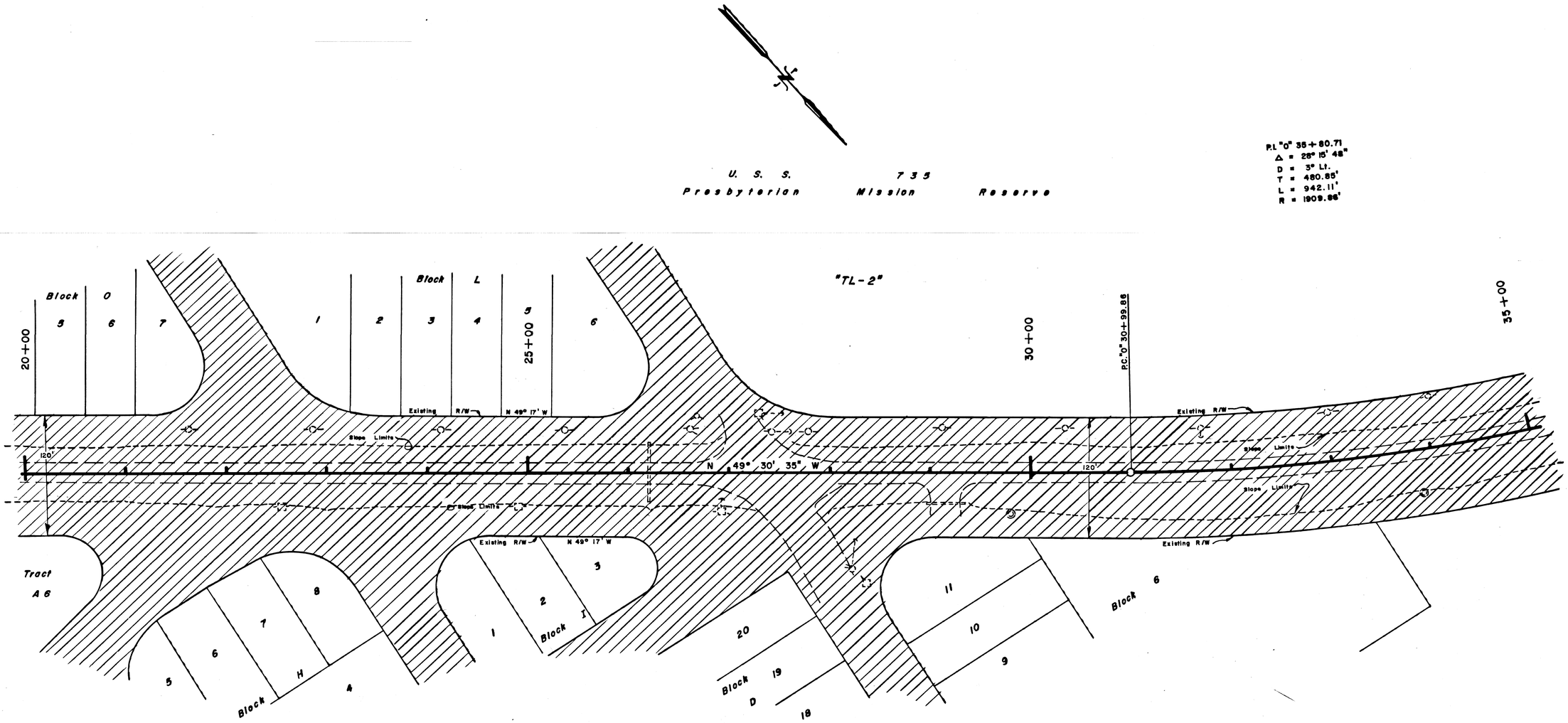

DATE	REVISIONS	BY
3/76	Corrected Slope Limits	G.E.P.

STATE OF ALASKA
DEPARTMENT OF HIGHWAYS
RIGHT OF WAY MAP
ALASKA PROJECT NO.
RS- 0987 (1)

DRAWN G.E.P.	DATE 2/76	SCALE 1" = 50'
CHECKED	DATE	SHEET 3 OF 7

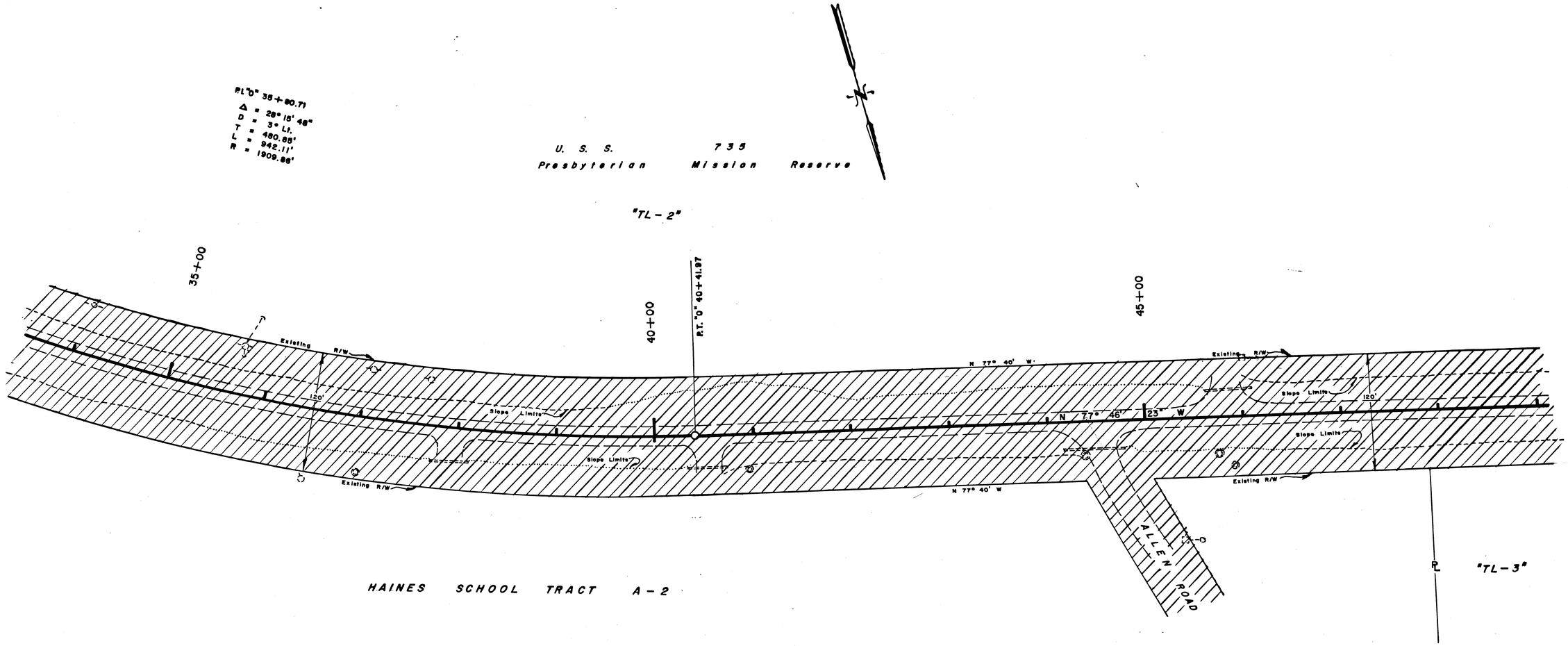

DATE	REVISIONS	BY
3/76	Corrected Slope Limits	G.E.P.

STATE OF ALASKA
DEPARTMENT OF HIGHWAYS
RIGHT OF WAY MAP
ALASKA PROJECT NO.
RS-0987 (1)

DRAWN G.E.P.	DATE 2/76	SCALE 1" = 50'
CHECKED	DATE	SHEET 4 OF 7

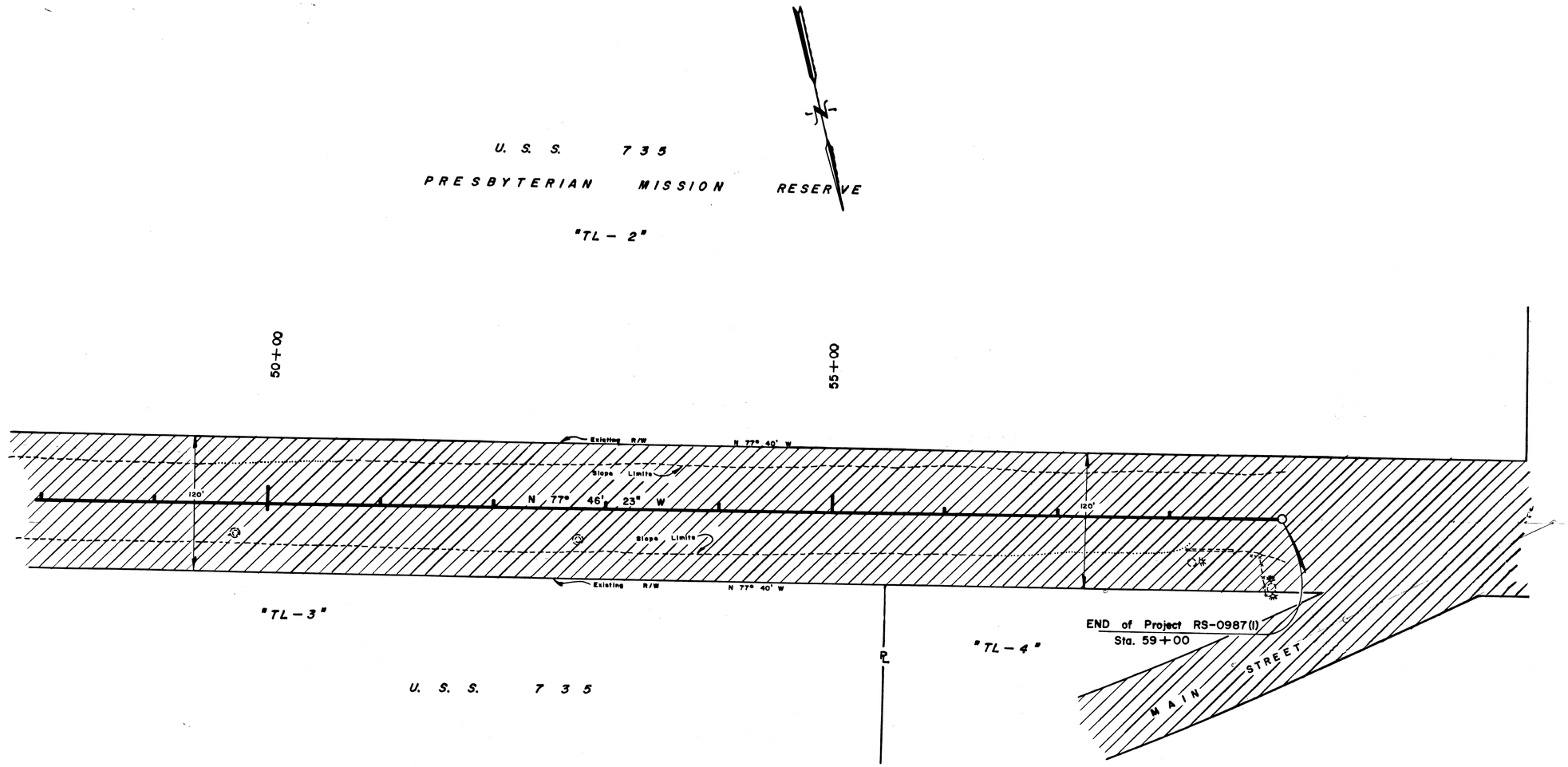

DATE	REVISIONS	BY
3/76	Corrected Slope Limits	G.E.P.

STATE OF ALASKA

DEPARTMENT OF HIGHWAYS

RIGHT OF WAY MAP

ALASKA PROJECT NO.

RS- 0987 (1)

DRAWN G.E.P.	DATE 2/76	SCALE 1" = 50'
CHECKED	DATE	SHEET 5 OF 7

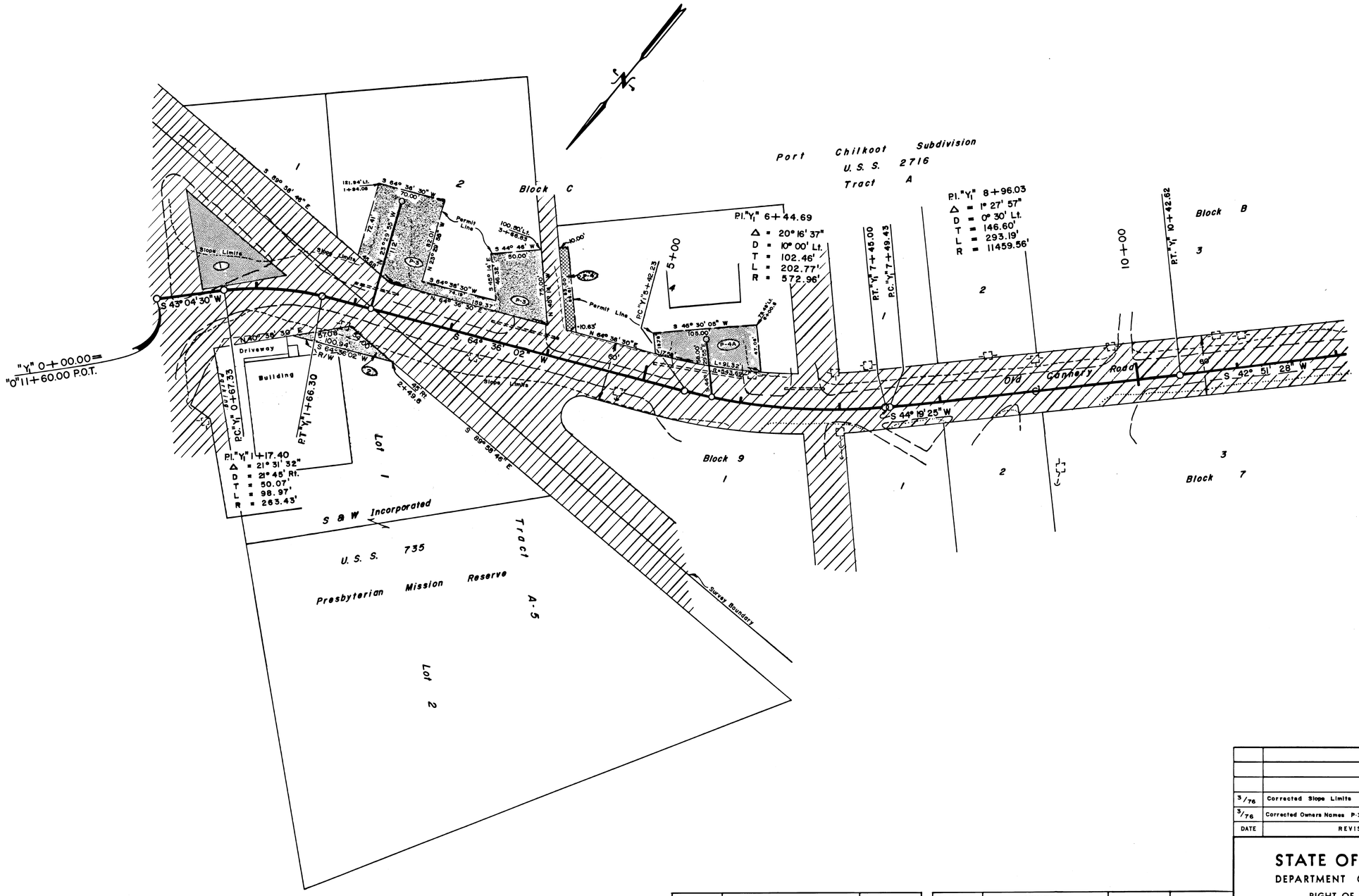

PERMIT	OWNER	AREA
P-3	William P. & Laurel Taylor	10,088 Sq. Ft.
P-4	Ronald L. Martin & Phyllis M. Martin	849 Sq. Ft.
P-4A	Ronald L. Martin & Phyllis M. Martin	3523 Sq. Ft.

PARCEL	OWNER	AREA	REMAIN
1	See Sheet 2		
2	S.&W. Incorporated	0.027 Acres	3.953 Acres

DATE	REVISIONS	BY
3/76	Corrected Slope Limits	G.E.P.
3/76	Corrected Owners Names P-3, P-4, P-4A	G.E.P.

STATE OF ALASKA
DEPARTMENT OF HIGHWAYS
RIGHT OF WAY MAP
ALASKA PROJECT NO.
RS-0987 (1)

DRAWN G.E.P.	DATE 2/76	SCALE 1" = 50'
CHECKED	DATE	SHEET 6 OF 7

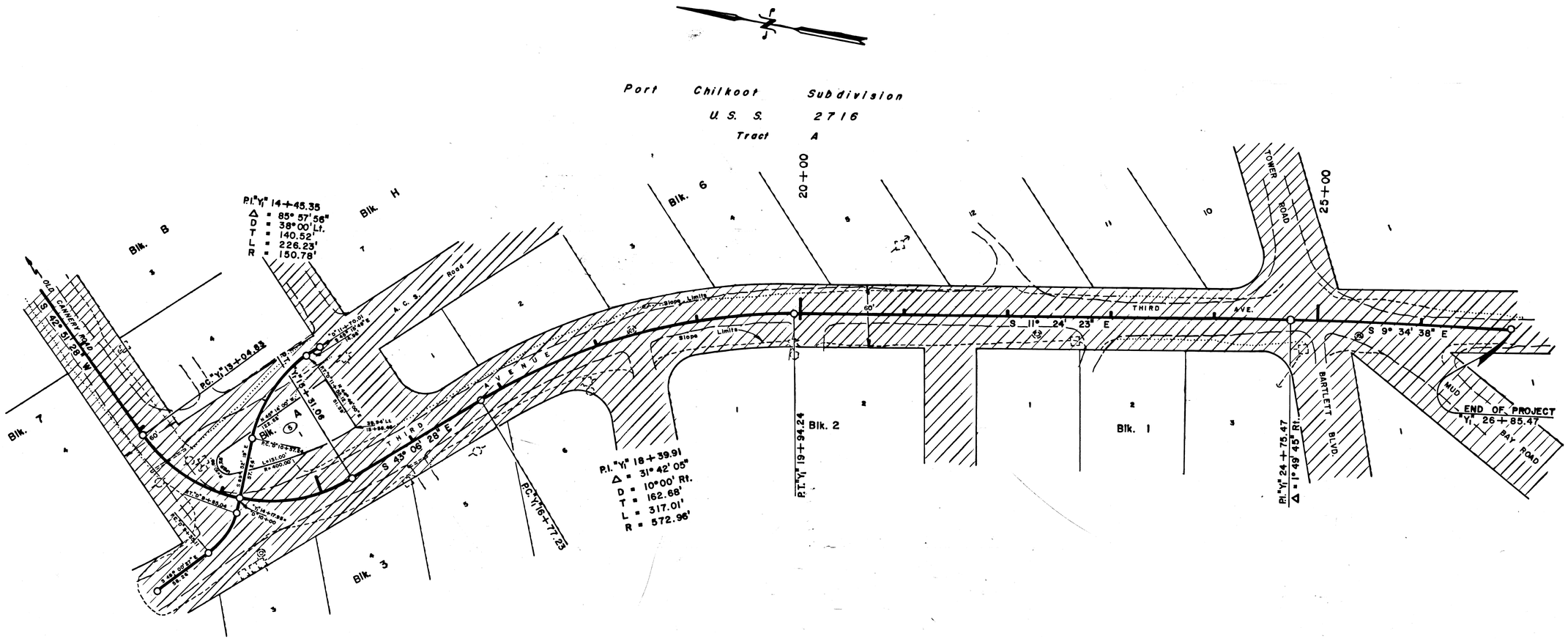

PARCEL	OWNER	TAKE	REMAIN
5	Port Chilkoot Co.	4513 Sq.Ft.	

DATE	REVISIONS	BY
3/76	Corrected Slope Limits	G.E.P.

STATE OF ALASKA
DEPARTMENT OF HIGHWAYS
RIGHT OF WAY MAP
ALASKA PROJECT NO.
RS—0987 (1)

DRAWN G. E. P.	DATE 2/76	SCALE 1" = 50'
CHECKED	DATE	SHEET 7 OF 7