H-2

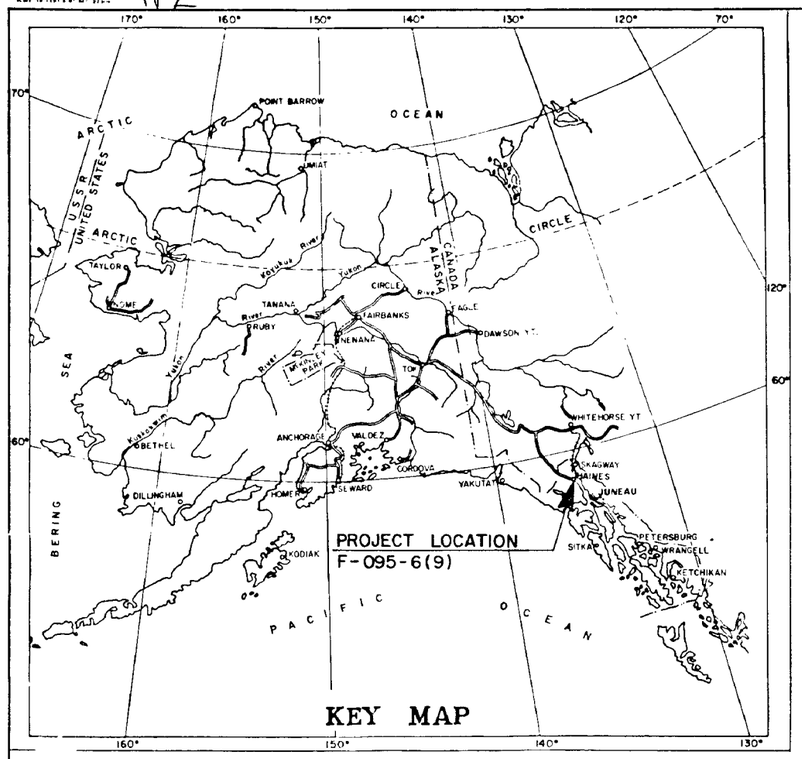

STATE OF ALASKA
DEPARTMENT OF TRANSPORTATION
&
PUBLIC FACILITIES

RIGHT OF WAY MAP
ALASKA PROJECT

HAINES-UNION ST. &
2ND AVE. INTERSECTION
F-095-6(9)

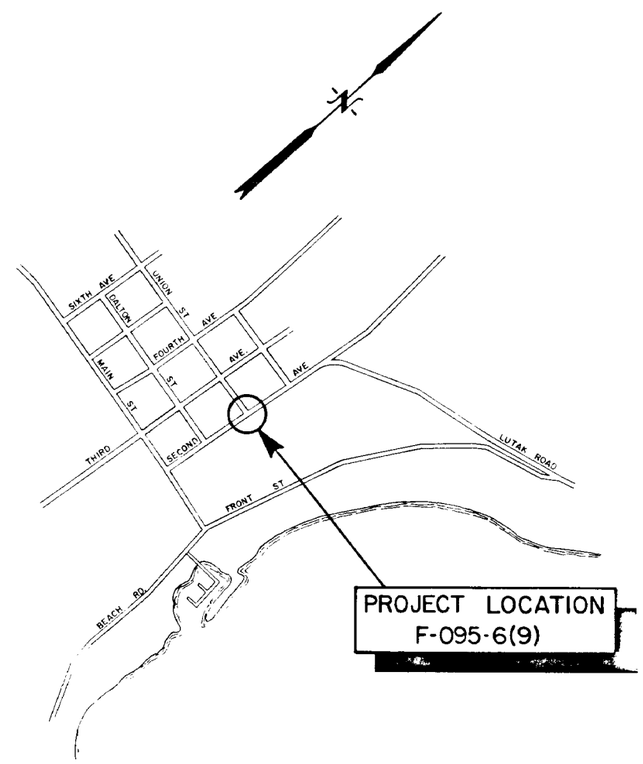

PROJECT LENGTH MI.

SCALE

0 1 2 3 4 5

DEPARTMENT OF TRANSPORTATION
&
PUBLIC FACILITIES

APPROVED April 11, 1986
Date

D.D. Dieckmeyer
DIRECTOR HIGHWAYS, DESIGN,
&
CONSTRUCTION

DEPARTMENT OF TRANSPORTATION
FEDERAL HIGHWAY ADMINISTRATION

APPROVED _____, 19____
Date

_____
DIVISION ADMINISTRATOR

Plat 86-8
FILE N/C
Haines
12-17 86
3:33 P
AS/DOT
Box 1467
Juneau AK 99802

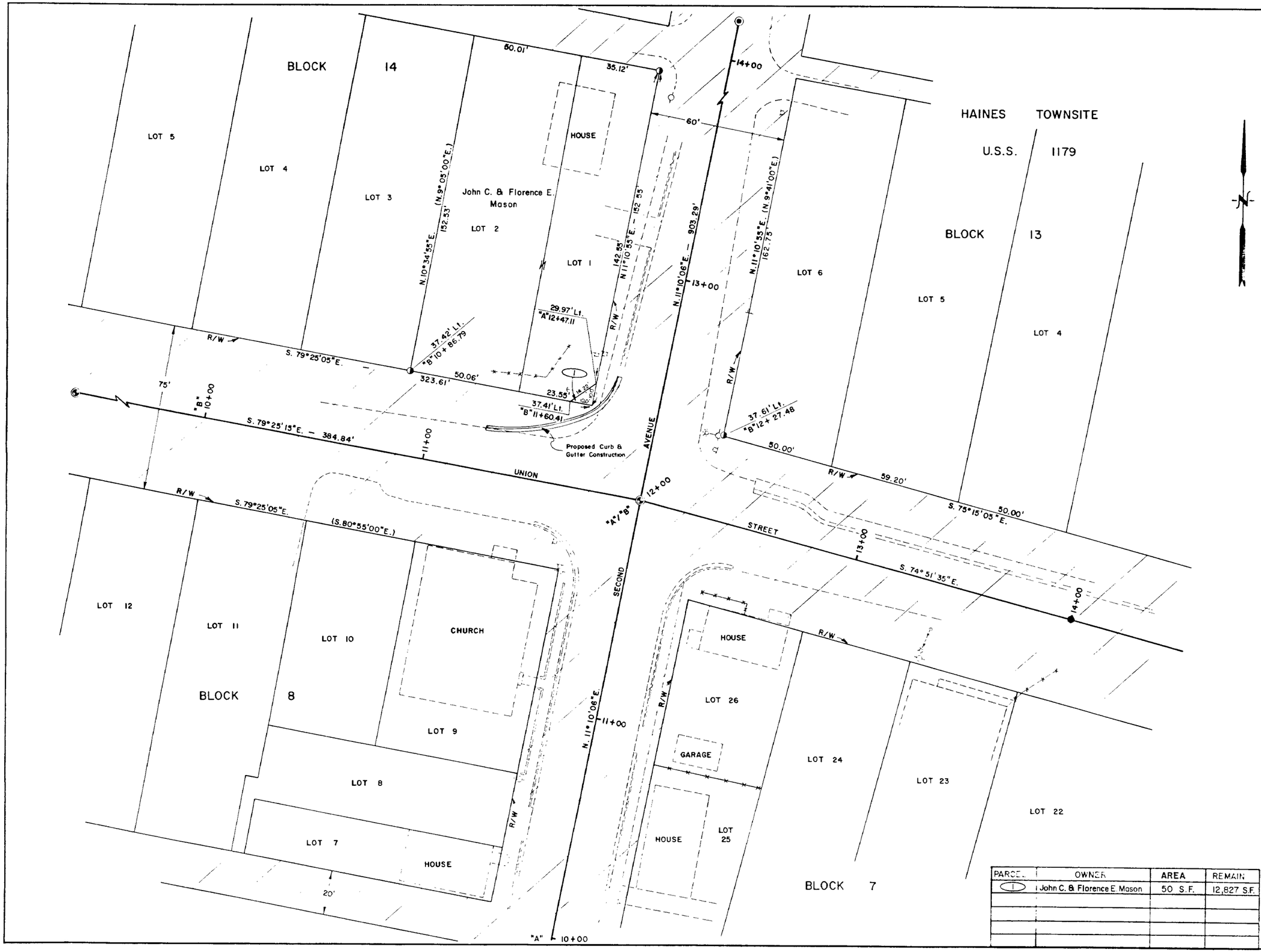

PARCEL	OWNER	AREA	REMAIN
1	John C. & Florence E. Mason	50 S.F.	12,827 S.F.

LEGEND

MONUMENTS RECOVERED

- PROPERTY CORNER (#5 REBAR)
- SET BY OTHERS (MUNCASTER)
- BRASS CAP (DEPT. OF HIGHWAYS)
- P.K. SET THIS PROJECT

DATE	REVISIONS	BY

STATE OF ALASKA

DEPARTMENT OF TRANSPORTATION & PUBLIC FACILITIES

RIGHT OF WAY MAP

ALASKA PROJECT No

F - 095 - 6(9)

DRAWN	RTB	DATE	4/86	SCALE	1" = 20'
CHECKED		DATE		SHEET	1 OF 1