H-4

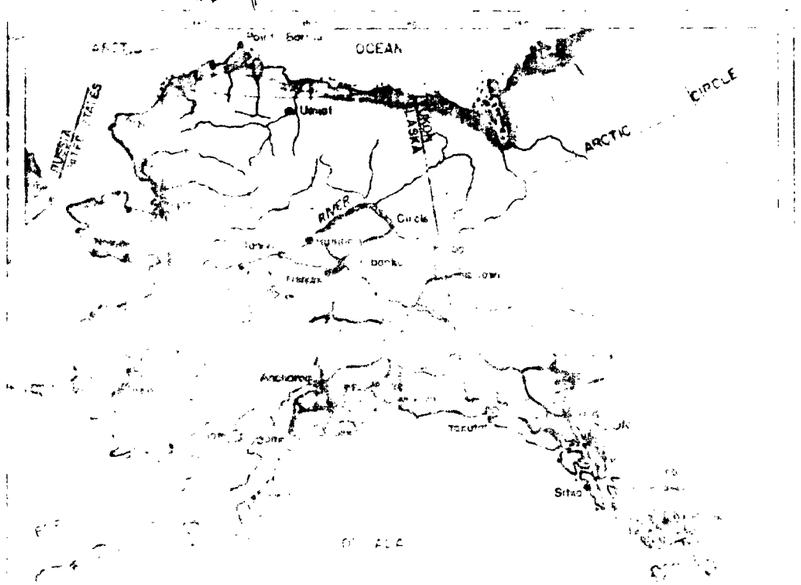

STATE OF ALASKA

DEPARTMENT OF PUBLIC WORKS

DIVISION OF HIGHWAYS

RIGHT OF WAY MAP

ALASKA PROJECT

ROUTE NO. F-095-10

CONTROL SECTION 009552

HAINES HIGHWAY

KLUKWAN TO CANADIAN BORDER

LENGTH SUMMARY

PROJECT LENGTH

FEET _____ MILES _____

RIGHT OF WAY LENGTH

FEET _____ MILES 16.907

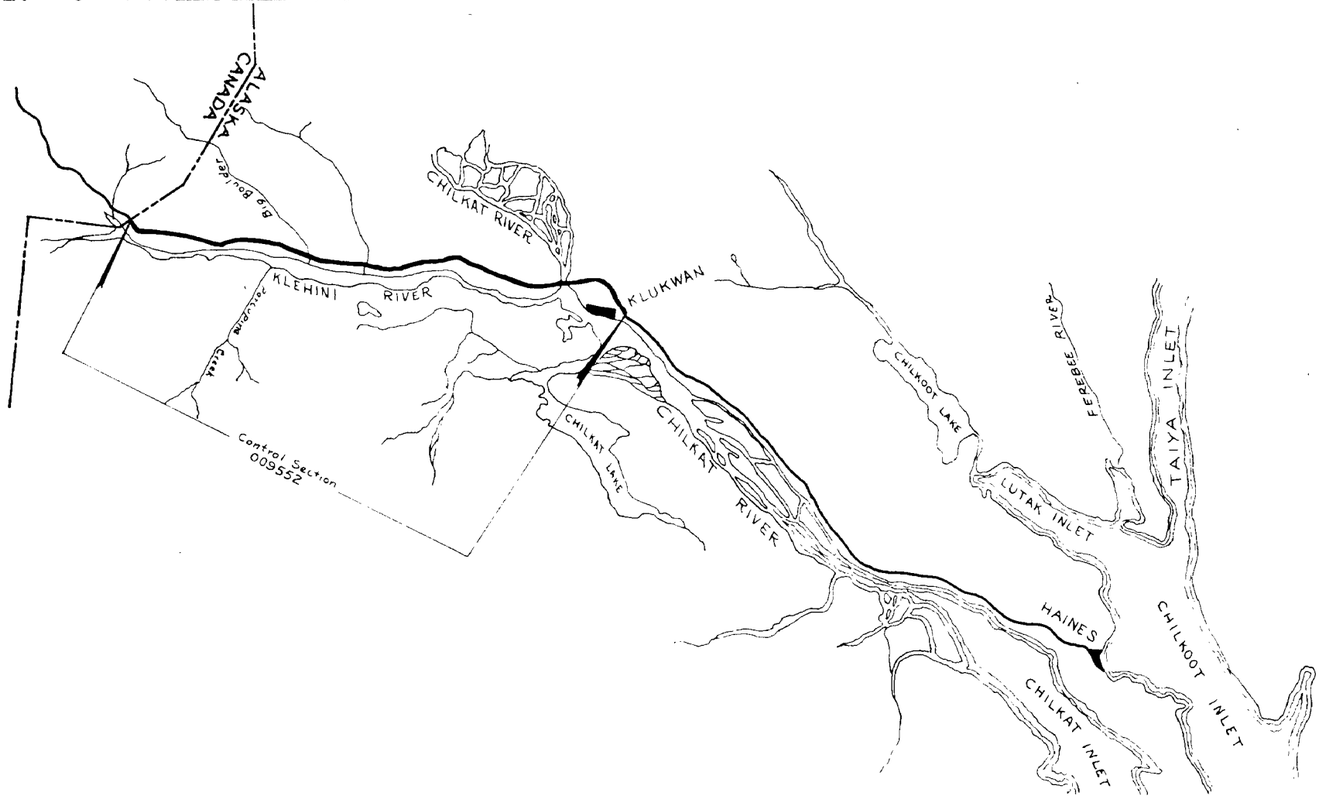

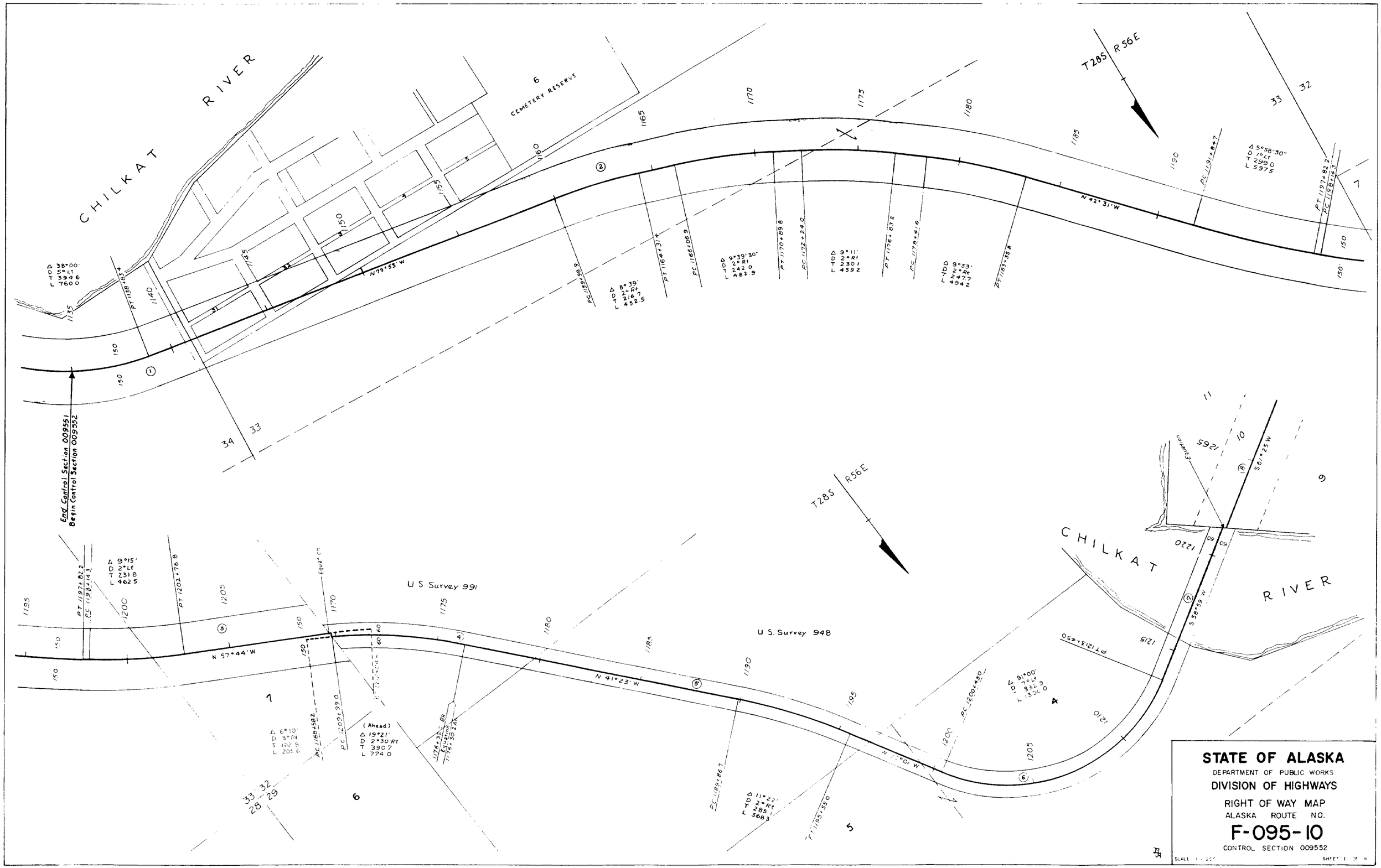
CHILKAT RIVER
CEMETERY RESERVE
T28S R56E
N 79°55' W
N 42°31' W
N 57°44' W
N 41°23' W
S 58°59' W
S 61°25' W
U S Survey 991
U S. Survey 948
End Control Section 009551
Begin Control Section 009552
STATE OF ALASKA
DEPARTMENT OF PUBLIC WORKS
DIVISION OF HIGHWAYS
RIGHT OF WAY MAP
ALASKA ROUTE NO.
F-095-10
CONTROL SECTION 009552

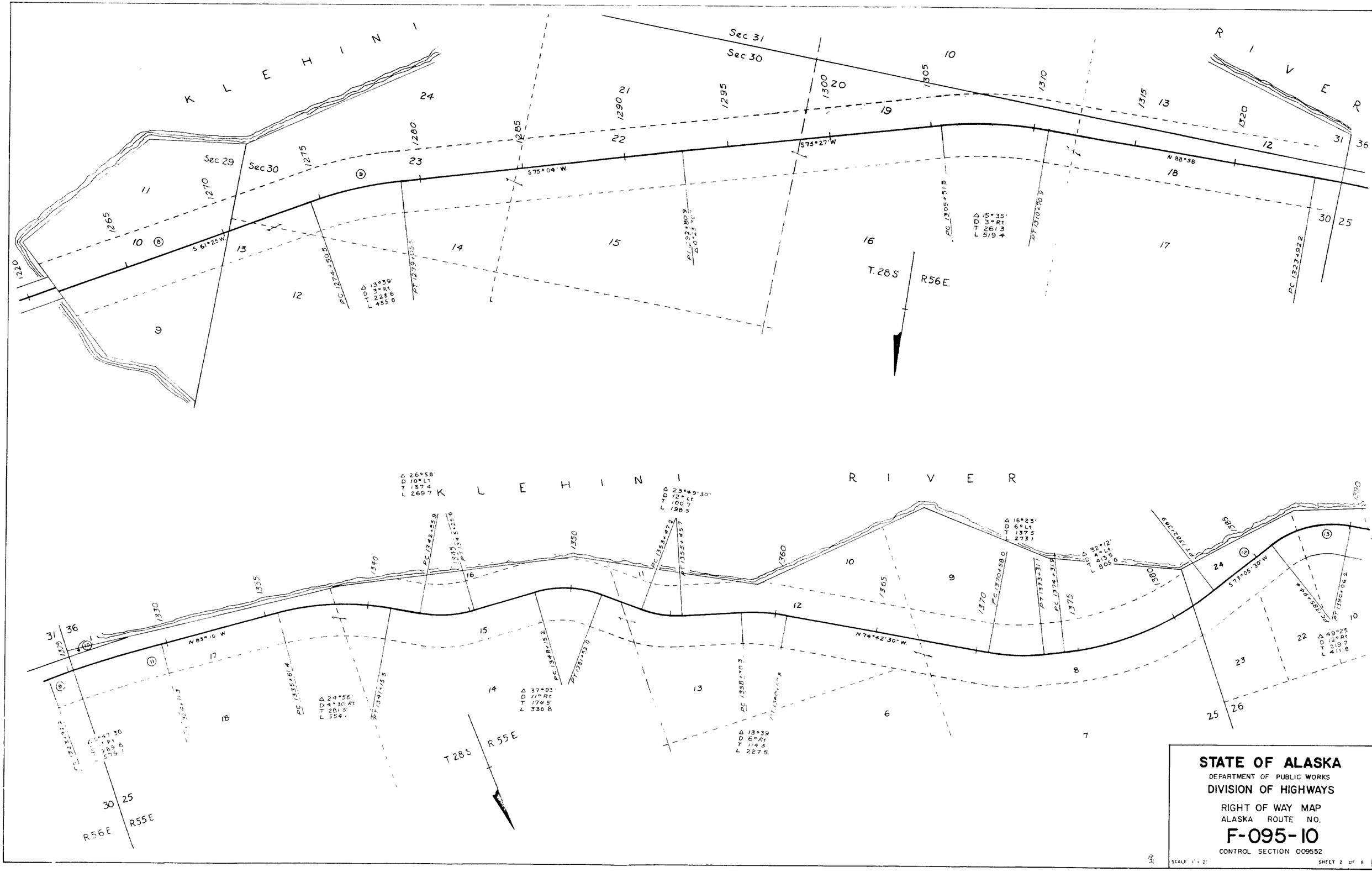

STATE OF ALASKA

DEPARTMENT OF PUBLIC WORKS

DIVISION OF HIGHWAYS

RIGHT OF WAY MAP

ALASKA ROUTE NO.

F-095-10

CONTROL SECTION 009552

SCALE 1" = 20'

SHEET 2 OF 8

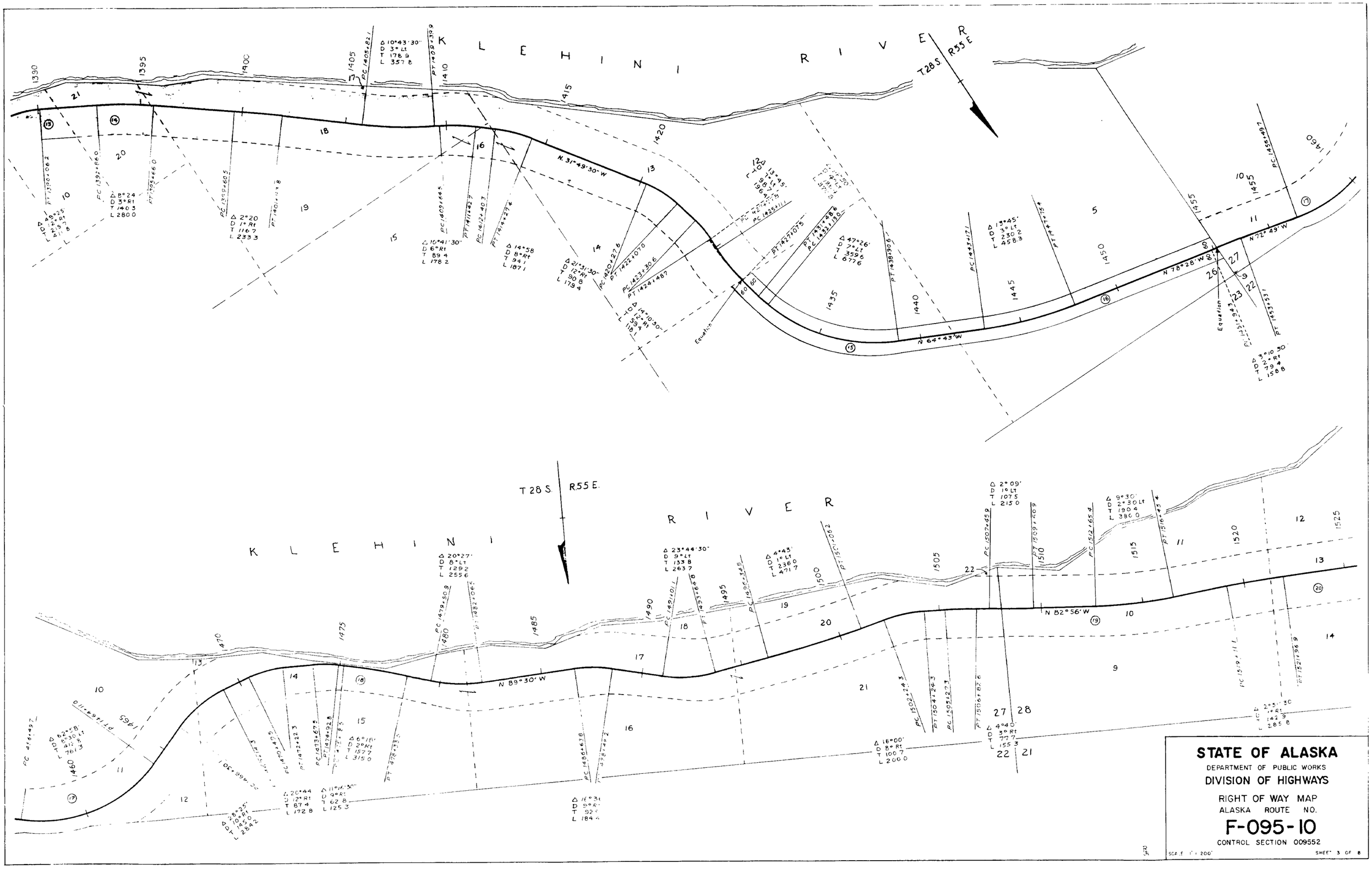
KLEHINI RIVER
T.28S R55E
N. 31°49'30" W
N 64°43' W
N 78°28' W
N 72°49' W
Equation
KLEHINI RIVER
T 28 S. R55 E.
N 89°30' W
N 82°56' W
STATE OF ALASKA
DEPARTMENT OF PUBLIC WORKS
DIVISION OF HIGHWAYS
RIGHT OF WAY MAP
ALASKA ROUTE NO.
F-095-10
CONTROL SECTION 009552
SCALE 1" = 200'
SHEET 3 OF 8

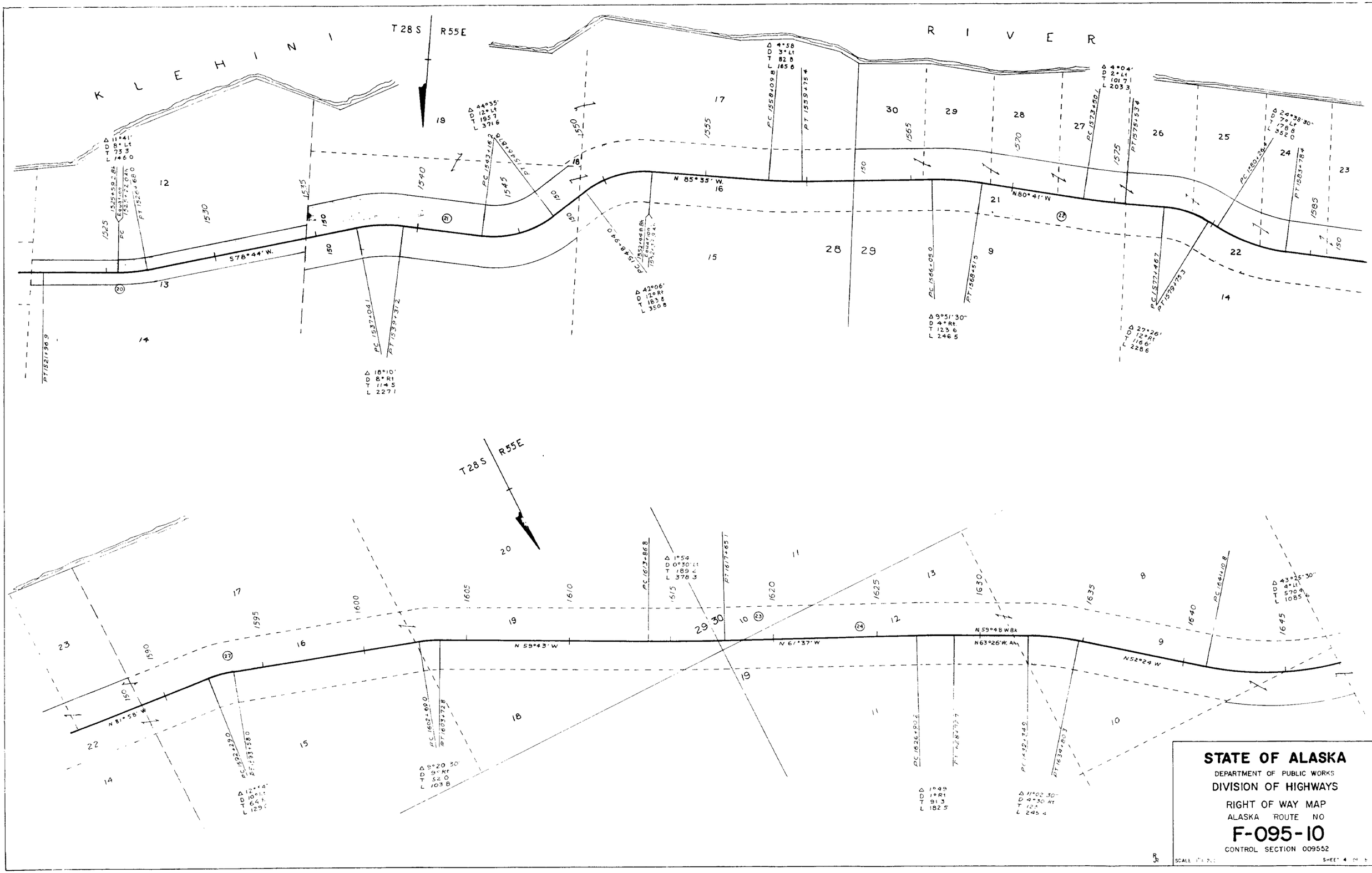
KLEHINI RIVER
T28S R55E
N 85°35' W.
N 80°41' W
S78°44' W.
N 59°43' W
N 61°37' W
N 59°48' W Bk
N 63°26' W. Ah
N 52°24' W
N 81°58' W
STATE OF ALASKA
DEPARTMENT OF PUBLIC WORKS
DIVISION OF HIGHWAYS
RIGHT OF WAY MAP
ALASKA ROUTE NO
F-095-10
CONTROL SECTION 009552

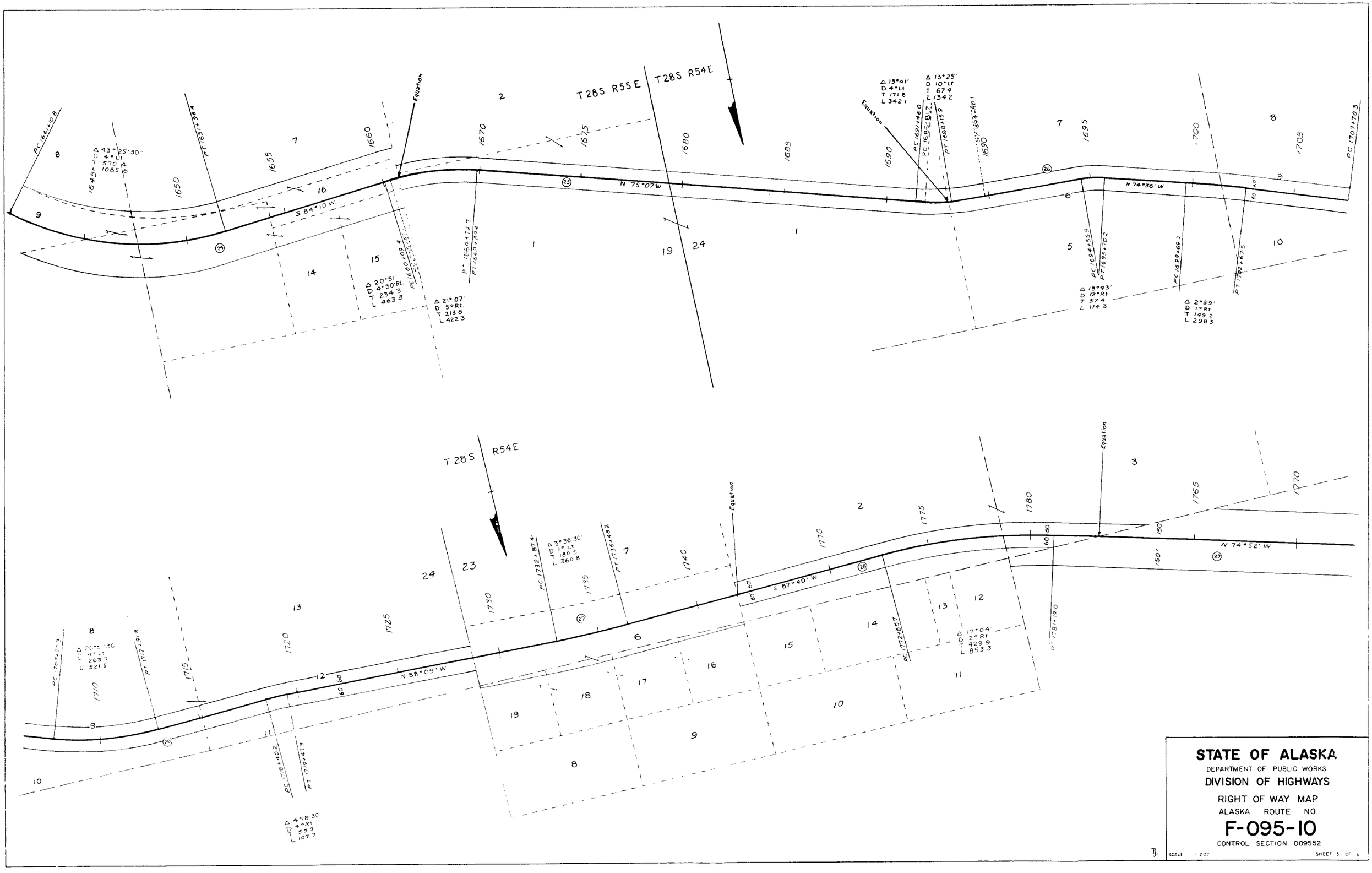
T 28S R55E
T 28S R54E
T 28S R54E
Equation
Equation
Equation
Equation
N 75°07'W
S 84°10'W
N 74°36'W
N 88°09'W
S 87°40'W
N 74°52'W
Δ 43°25'30"
D 4° Lt
T 570.4
L 1085.6
Δ 20°51'
D 4°30' Rt
T 234.3
L 463.3
Δ 21°07'
D 5° Rt
T 213.6
L 422.3
Δ 13°41'
D 4° Lt
T 171.8
L 342.1
Δ 13°25'
D 10° Lt
T 67.4
L 134.2
Δ 13°43'
D 12° Rt
T 57.4
L 114.3
Δ 2°59'
D 1° Rt
T 149.2
L 298.3
Δ 3°36'30"
D 1° Lt
T 180.5
L 360.8
Δ 17°04'
D 2° Rt
T 429.9
L 853.3
Δ 4°18'30"
D 4° Rt
T 53.9
L 107.7
STATE OF ALASKA
DEPARTMENT OF PUBLIC WORKS
DIVISION OF HIGHWAYS
RIGHT OF WAY MAP
ALASKA ROUTE NO.
F-095-10
CONTROL SECTION 009552
SCALE 1" = 200'
SHEET 5 OF 6

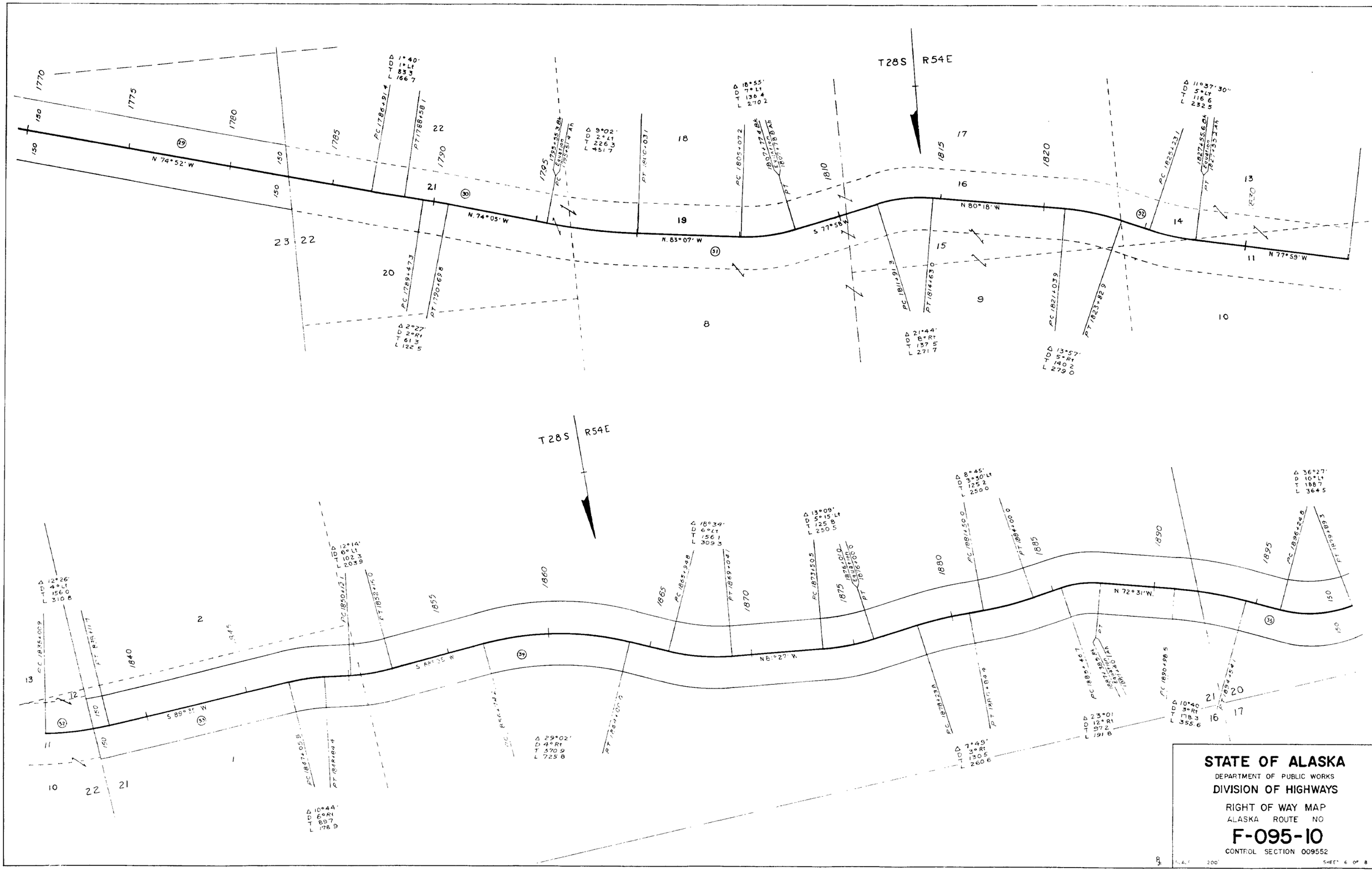

STATE OF ALASKA

DEPARTMENT OF PUBLIC WORKS

DIVISION OF HIGHWAYS

RIGHT OF WAY MAP

ALASKA ROUTE NO

F-095-10

CONTROL SECTION 009552

SCALE 200'

SHEET 6 OF 8

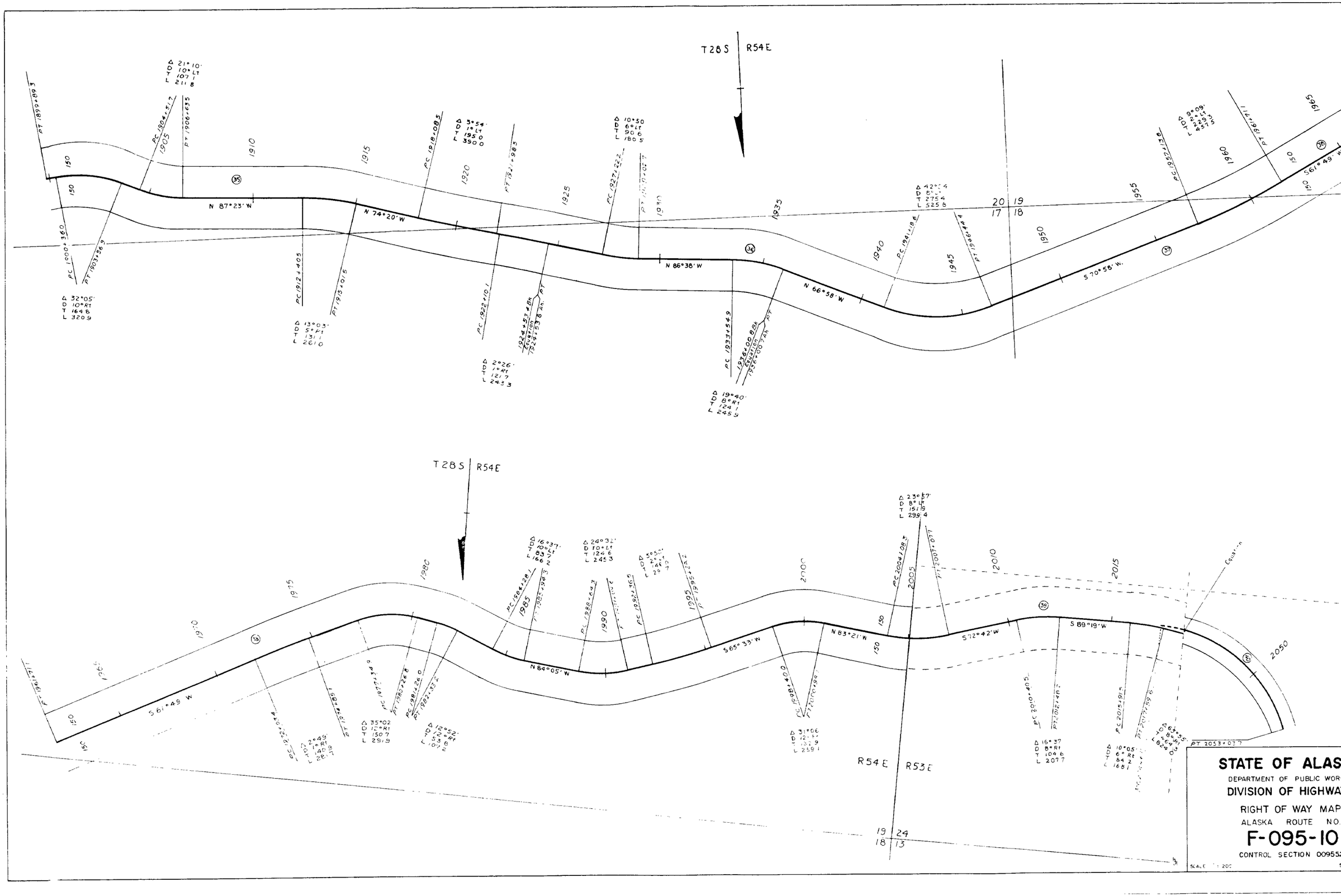
T28S R54E
T28S R54E
R54E R53E
N 87°23' W
N 74°20' W
N 86°38' W
N 66°58' W
S 70°58' W
S 61°49' W
N 84°05' W
S 65°33' W
N 83°21' W
S 72°42' W
S 89°19' W
PC 1900+36.0
PT 1903+56.9
PC 1904+51.7
PT 1906+63.5
PC 1912+40.5
PT 1915+10.5
PC 1918+08.5
PC 1922+10.1
PC 1927+22.2
PC 1933+54.9
PC 1941+18.6
PT 1946+44.4
PC 1957+67.1
PT 1961+71.1
PC 1984+28.1
PC 1988+43.3
PC 1992+36.5
PC 2004+08.5
PC 2010+40.5
PT 2012+49.2
PC 2015+91.5
PT 2017+59.6
PT 2053+07.7
Δ 32°05'
D 10°Rt
T 164.8
L 320.9
Δ 21°10'
D 10°Lt
T 107.1
L 211.8
Δ 13°03'
D 5°Rt
T 131.1
L 261.0
Δ 3°54'
D 1°Lt
T 195.0
L 390.0
Δ 2°26'
D 1°Rt
T 121.7
L 243.3
Δ 10°50'
D 6°Lt
T 90.6
L 180.5
Δ 19°40'
D 8°Rt
T 124.1
L 245.9
Δ 42°14'
D 8°Lt
T 275.4
L 525.6
Δ 9°09'
D 2°Lt
T 229.5
L 457.5
Δ 35°02'
D 12°Rt
T 150.7
L 291.9
Δ 12°52'
D 5°Rt
T 64.8
L 127.2
Δ 16°37'
D 10°Lt
T 83.7
L 166.2
Δ 24°32'
D 10°Lt
T 124.6
L 245.3
Δ 31°06'
D 12°Rt
T 132.9
L 259.1
Δ 23°57'
D 8°Lt
T 151.9
L 299.4
Δ 16°37'
D 8°Rt
T 104.6
L 207.7
Δ 10°05'
D 6°Rt
T 84.2
L 168.1
Δ 63°35'
D 8°Lt
T 1.8.4
L 3.5.4
Δ 2°49'
D 1°Rt
T 140.1
L 281.8
Δ 1°49'
D 1°Rt
T 90.1
L 180.1
1900
1905
1910
1915
1920
1925
1930
1935
1940
1945
1950
1955
1960
1965
1970
1975
1980
1985
1990
1995
2000
2005
2010
2015
2050
150
360
20 19
17 18
19 24
18 13
STATE OF ALAS
DEPARTMENT OF PUBLIC WOR
DIVISION OF HIGHWA
RIGHT OF WAY MAP
ALASKA ROUTE NO.
F-095-10
CONTROL SECTION 00955

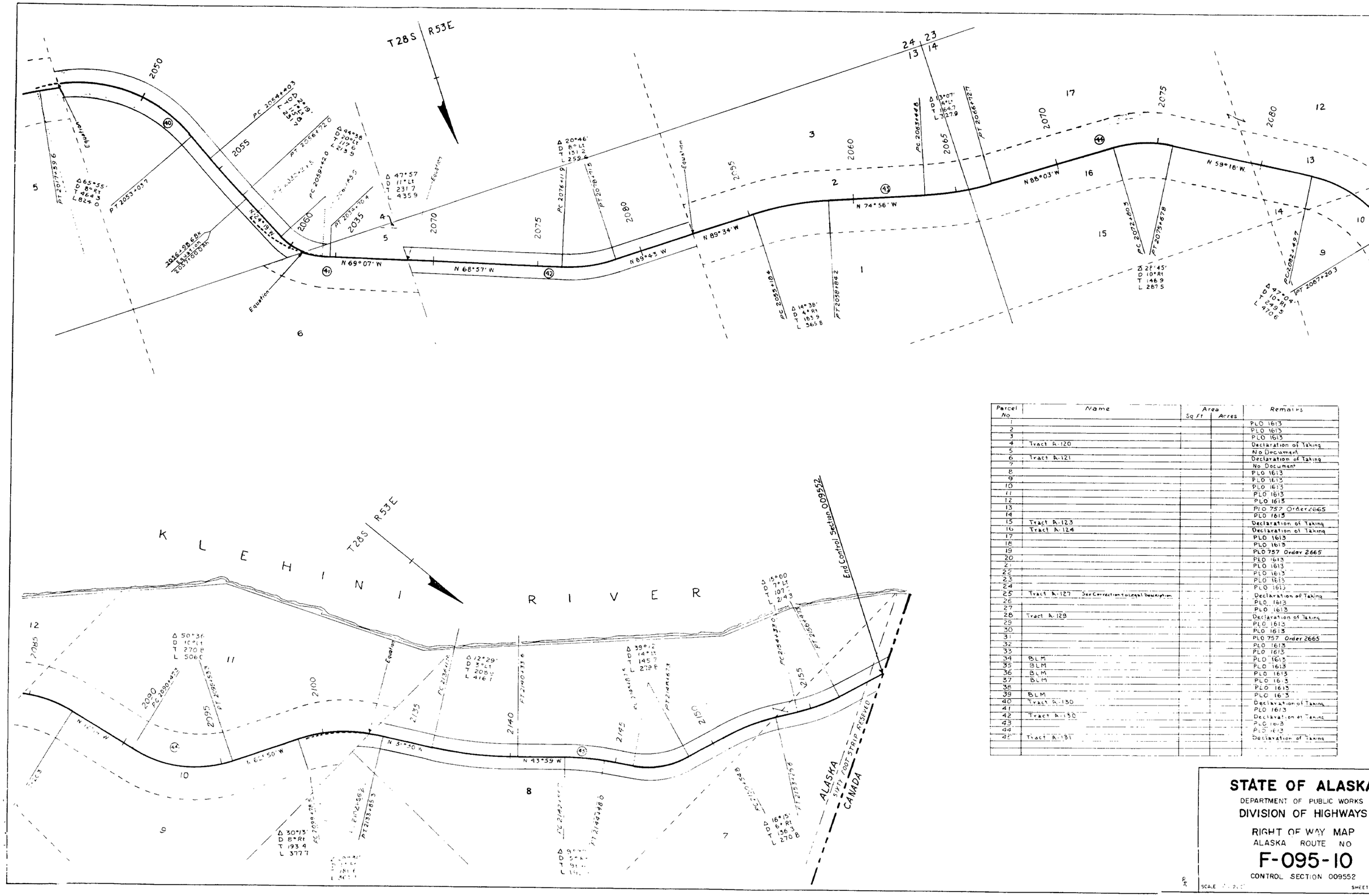

Parcel No.	Name	Area Sq Ft	Area Acres	Remarks
1				PLO 1613
2				PLO 1613
3				PLO 1613
4	Tract A-120			Declaration of Taking
5				No Document
6	Tract A-121			Declaration of Taking
7				No Document
8				PLO 1613
9				PLO 1613
10				PLO 1613
11				PLO 1613
12				PLO 1613
13				PLO 757 Order 2665
14				PLO 1613
15	Tract A-123			Declaration of Taking
16	Tract A-124			Declaration of Taking
17				PLO 1613
18				PLO 1613
19				PLO 757 Order 2665
20				PLO 1613
21				PLO 1613
22				PLO 1613
23				PLO 1613
24				PLO 1613
25	Tract A-127 See Correction to Legal Description			Declaration of Taking
26				PLO 1613
27				PLO 1613
28	Tract A-129			Declaration of Taking
29				PLO 1613
30				PLO 1613
31				PLO 757 Order 2665
32				PLO 1613
33				PLO 1613
34	BLM			PLO 1613
35	BLM			PLO 1613
36	BLM			PLO 1613
37	BLM			PLO 1613
38				PLO 1613
39	BLM			PLO 1613
40	Tract A-130			Declaration of Taking
41				PLO 1613
42	Tract A-130			Declaration of Taking
43				PLO 1613
44				PLO 1613
45	Tract A-131			Declaration of Taking

STATE OF ALASKA

DEPARTMENT OF PUBLIC WORKS

DIVISION OF HIGHWAYS

RIGHT OF WAY MAP

ALASKA ROUTE NO

F-095-10

CONTROL SECTION 009552

SCALE 1" = 200'

SHEET 8