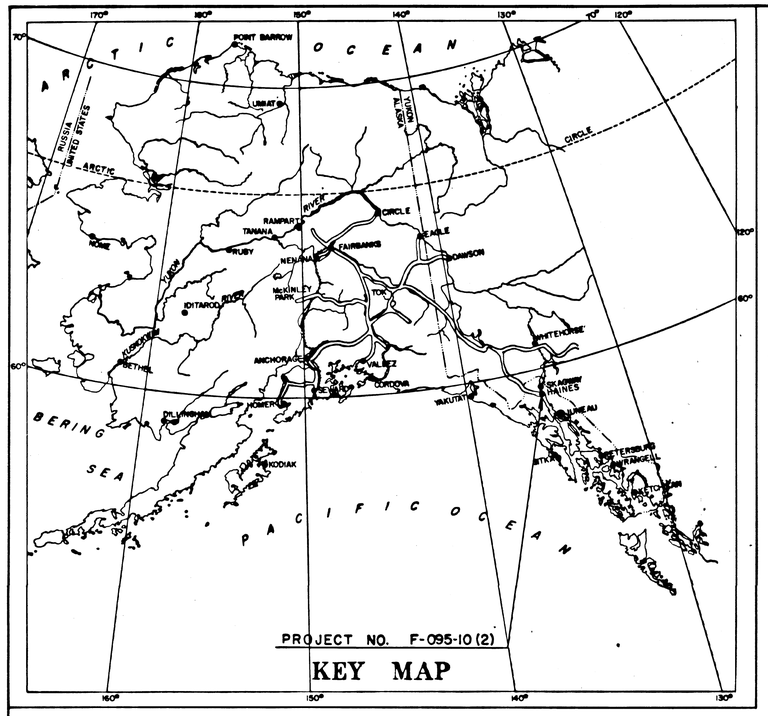

STATE OF ALASKA
DEPARTMENT OF HIGHWAYS

HAINES LUTAK ROAD RIGHT-OF-WAY MAP ALASKA PROJECT NO. F-095-10(2)

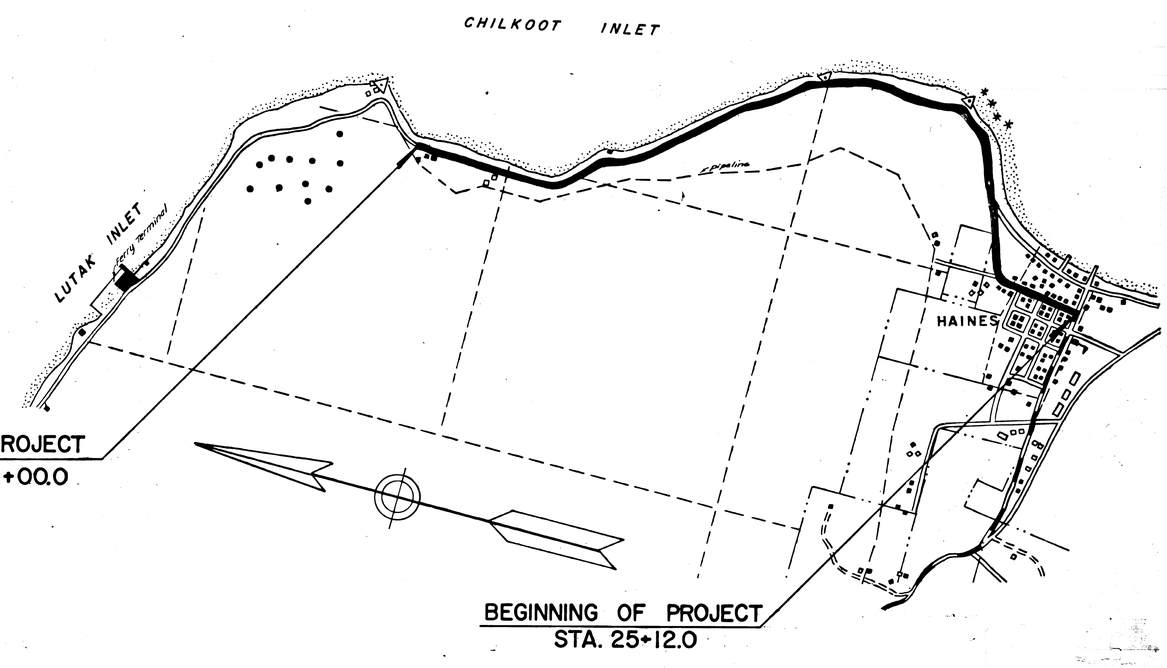

PROJECT LENGTH 2.914 MI.
NOTE - MINOR EQUATIONS NOT SHOWN

SCALE
0 .25 .50 .75 1.0 MI.
4" = 1 Mi.

DEPARTMENT OF HIGHWAYS
APPROVED 4/29, 1968
DATE
C. E. Stone
COMMISSIONER

DEPARTMENT OF TRANSPORTATION
FEDERAL HIGHWAY ADMINISTRATION
APPROVED _____, 1968
DATE

DIVISION ENGINEER

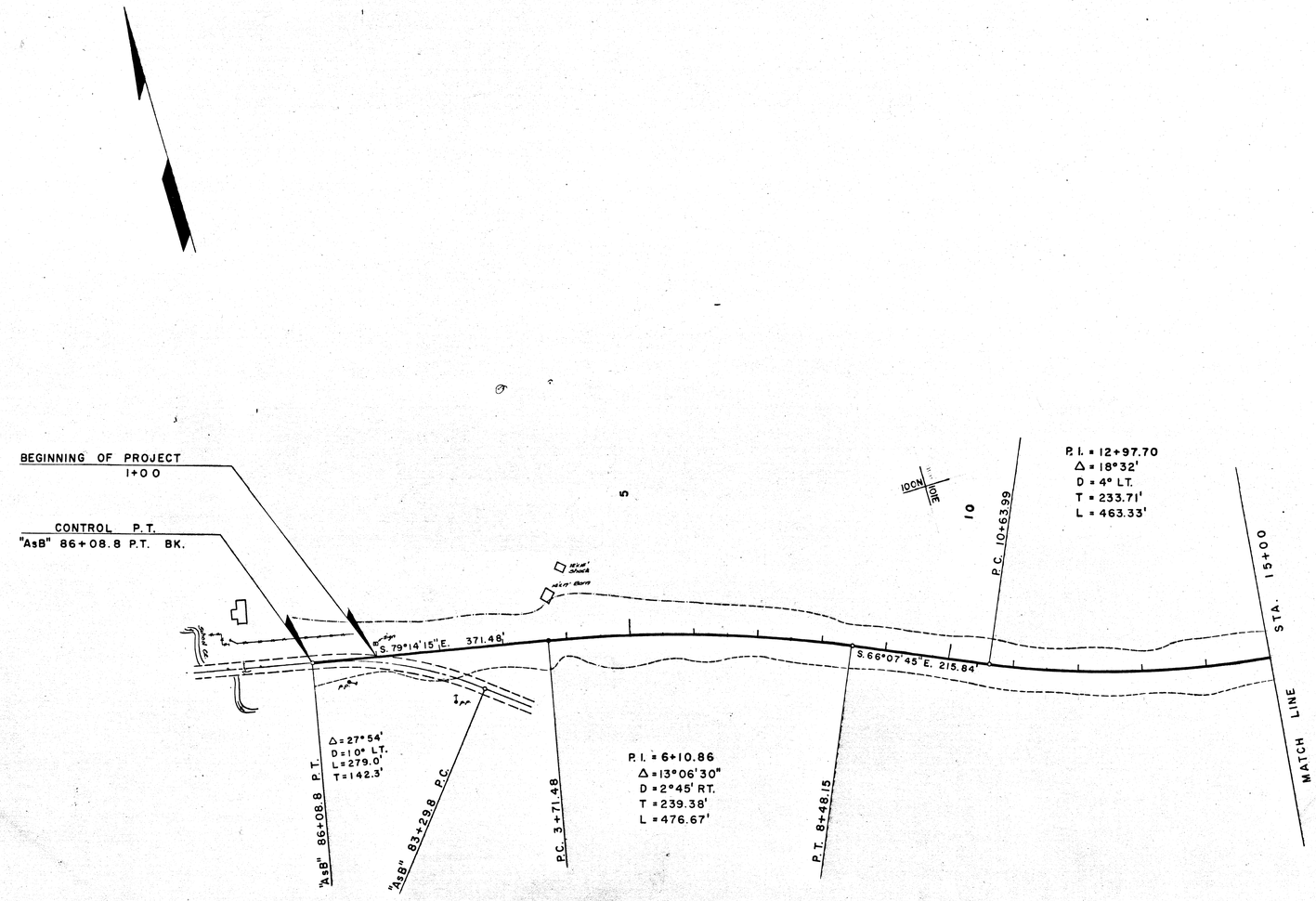

Note Book	Traced	Descriptions	Checked	Finished	Route No.

STATE OF ALASKA
DEPARTMENT OF HIGHWAYS
RIGHT OF WAY MAP
ALASKA PROJECT NO.

F-095-10(2)

Scale: 1"=100'

Sheet 1 of 10

KEUFFEL & ESSER CO.

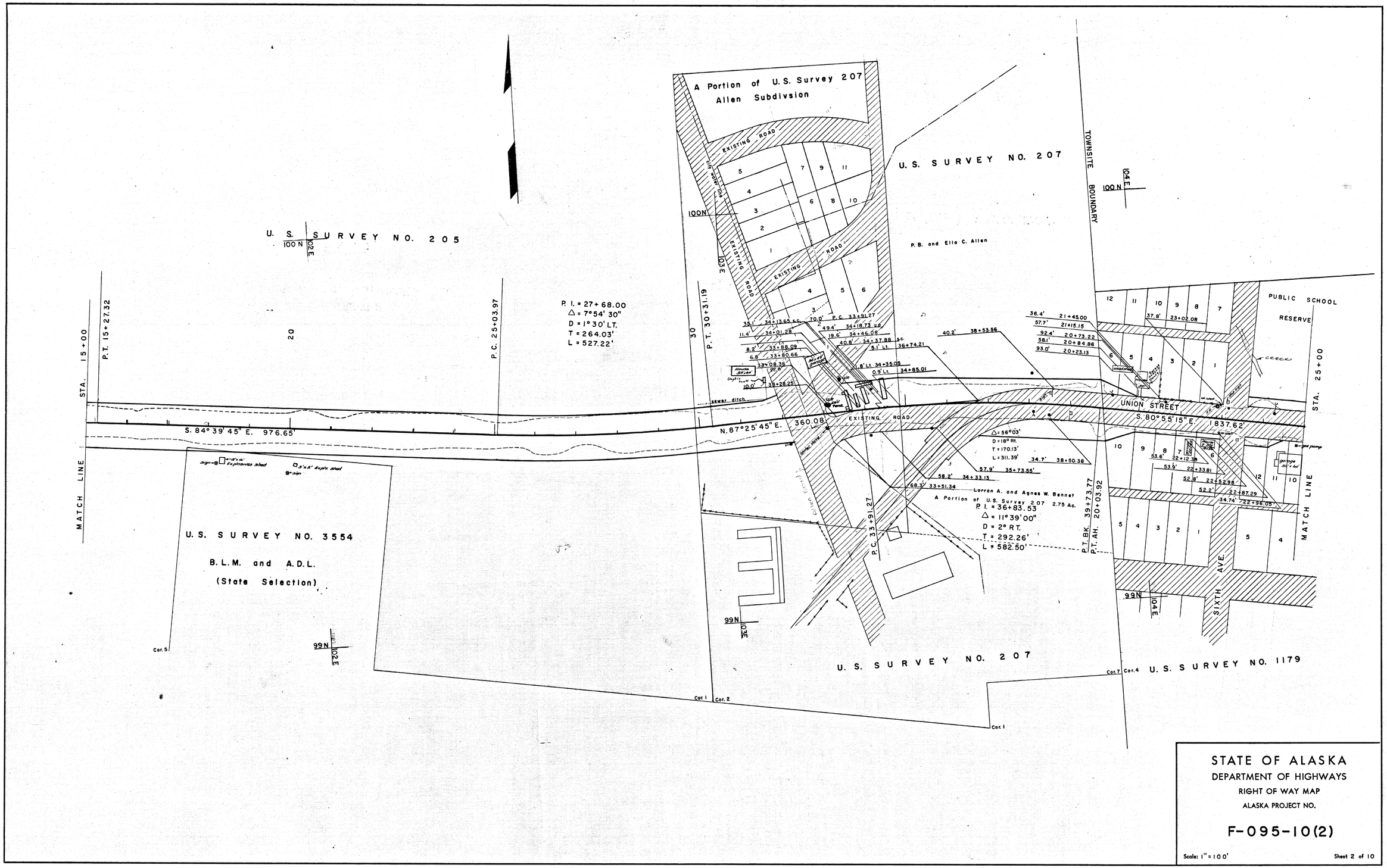

Note Book	Traced	Descriptions	Checked	Finished	Route No.

STATE OF ALASKA
DEPARTMENT OF HIGHWAYS
RIGHT OF WAY MAP
ALASKA PROJECT NO.

F-095-10(2)

Scale: 1" = 100'

Sheet 2 of 10

KEUFFEL & ESSER CO.

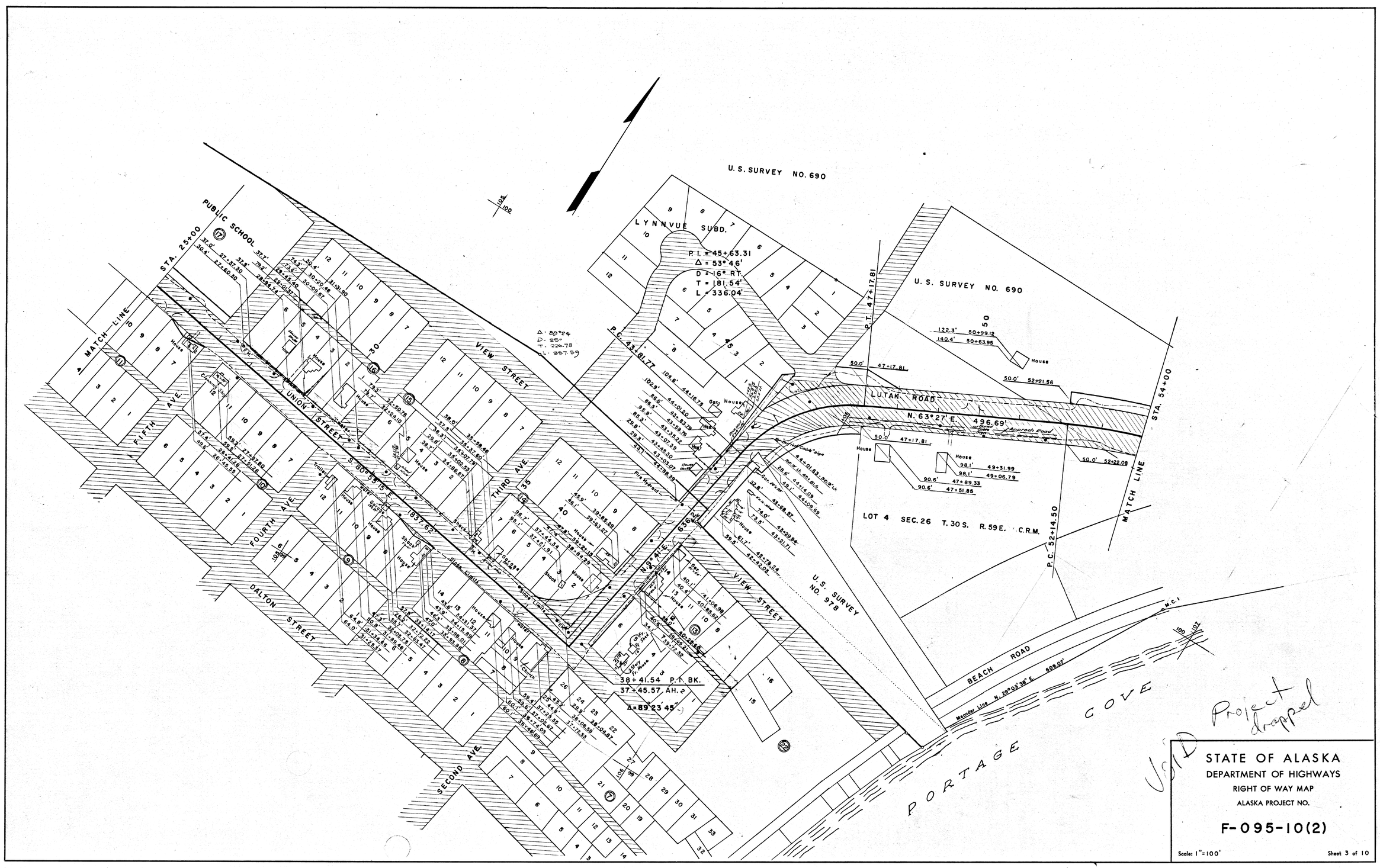

Note Book	Traced	Descriptions	Checked	Finished	Route No.

STATE OF ALASKA
DEPARTMENT OF HIGHWAYS
RIGHT OF WAY MAP
ALASKA PROJECT NO.

F-095-10(2)

Scale: 1"=100'

Sheet 3 of 10

KEUFFEL & ESSER CO.

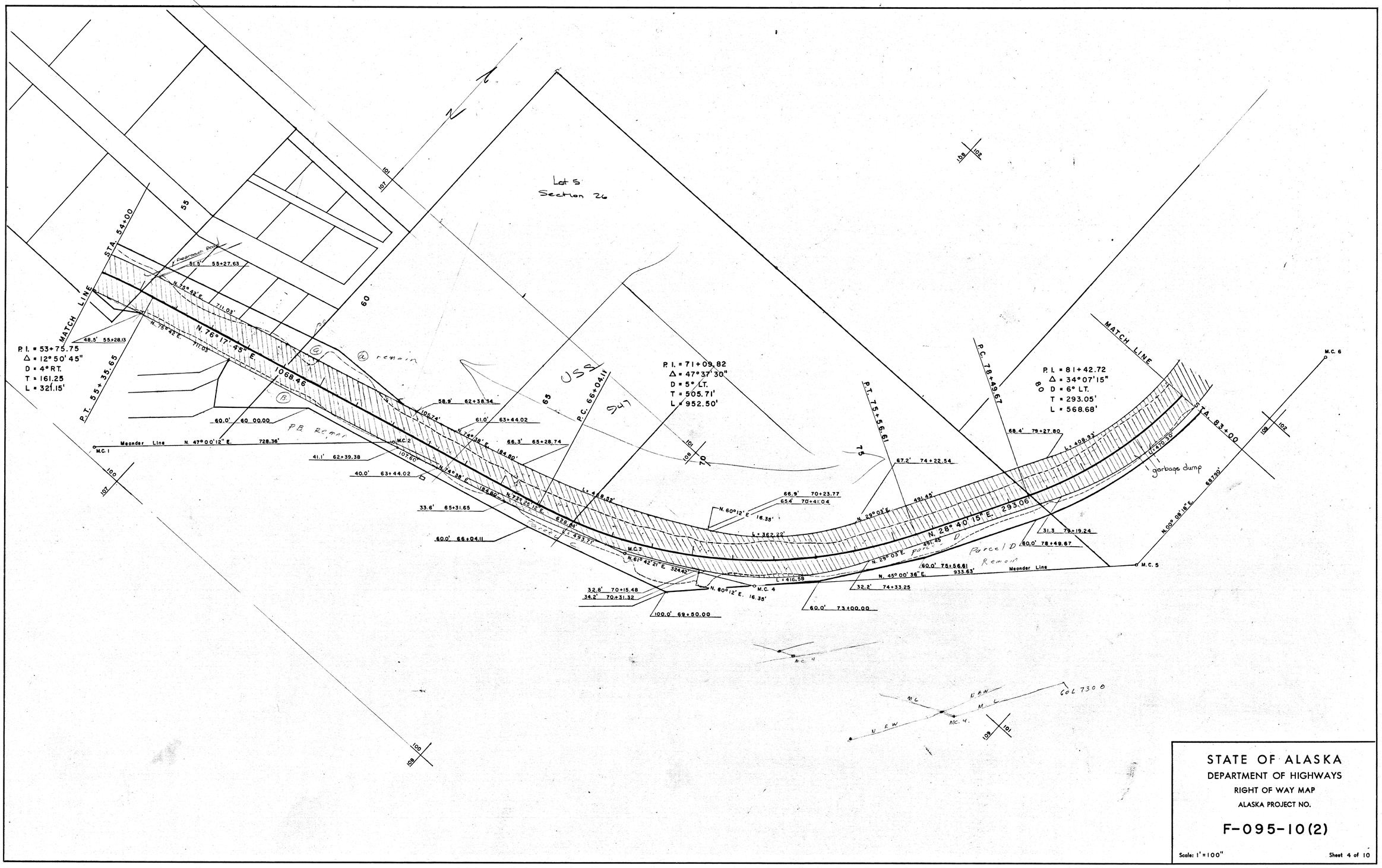

Note Book	Traced	Descriptions	Checked	Finished	Route No.

STATE OF ALASKA
DEPARTMENT OF HIGHWAYS
RIGHT OF WAY MAP
ALASKA PROJECT NO.

F-095-10(2)

Scale: 1" = 100'

Sheet 4 of 10

KEUFFEL & ESSER CO.

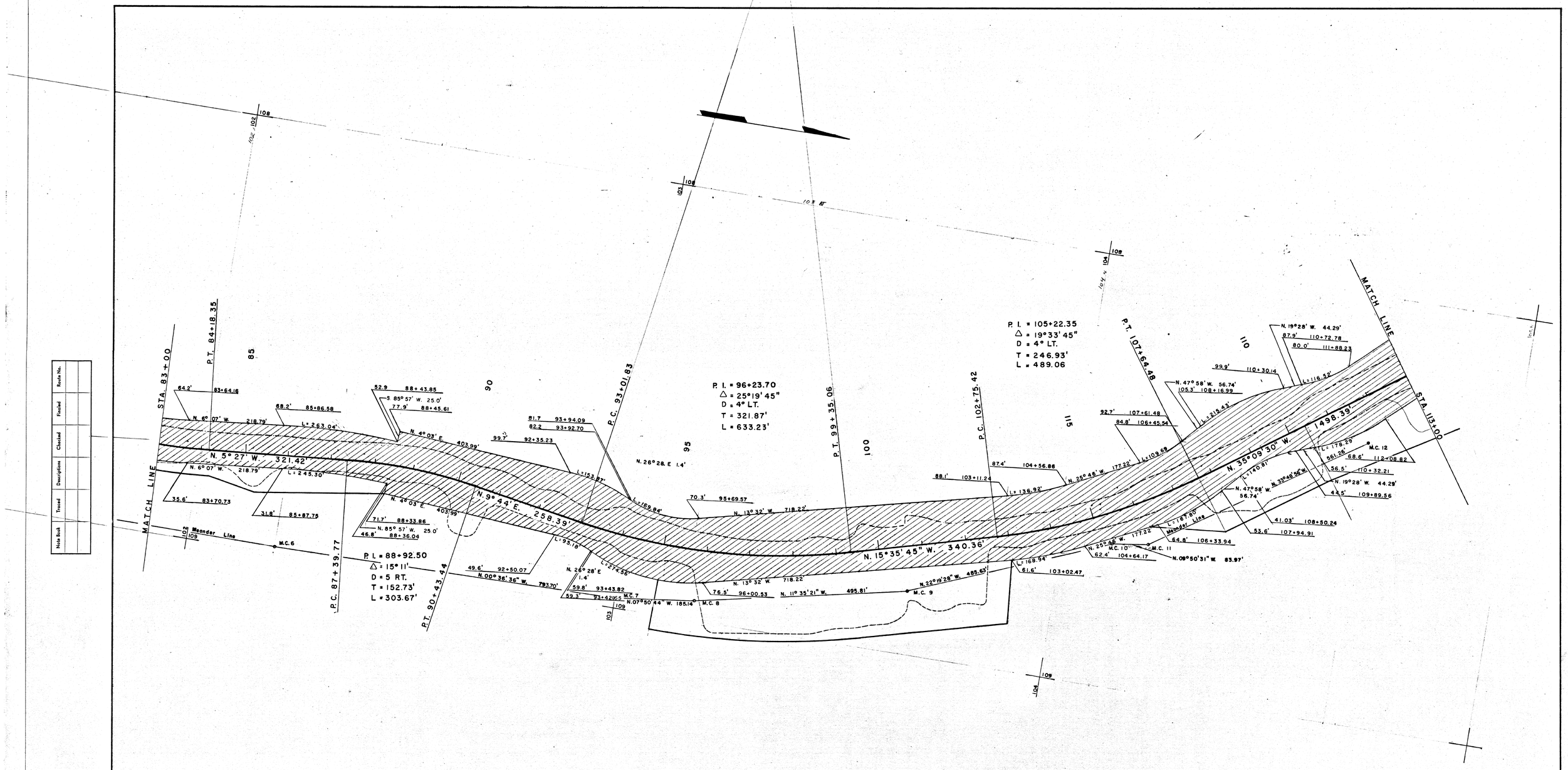

STATE OF ALASKA

DEPARTMENT OF HIGHWAYS

RIGHT OF WAY MAP

ALASKA PROJECT NO.

F-095-10(2)

Scale: 1"=100'

Sheet 5 of 10

KEUFFEL & ESSER CO.

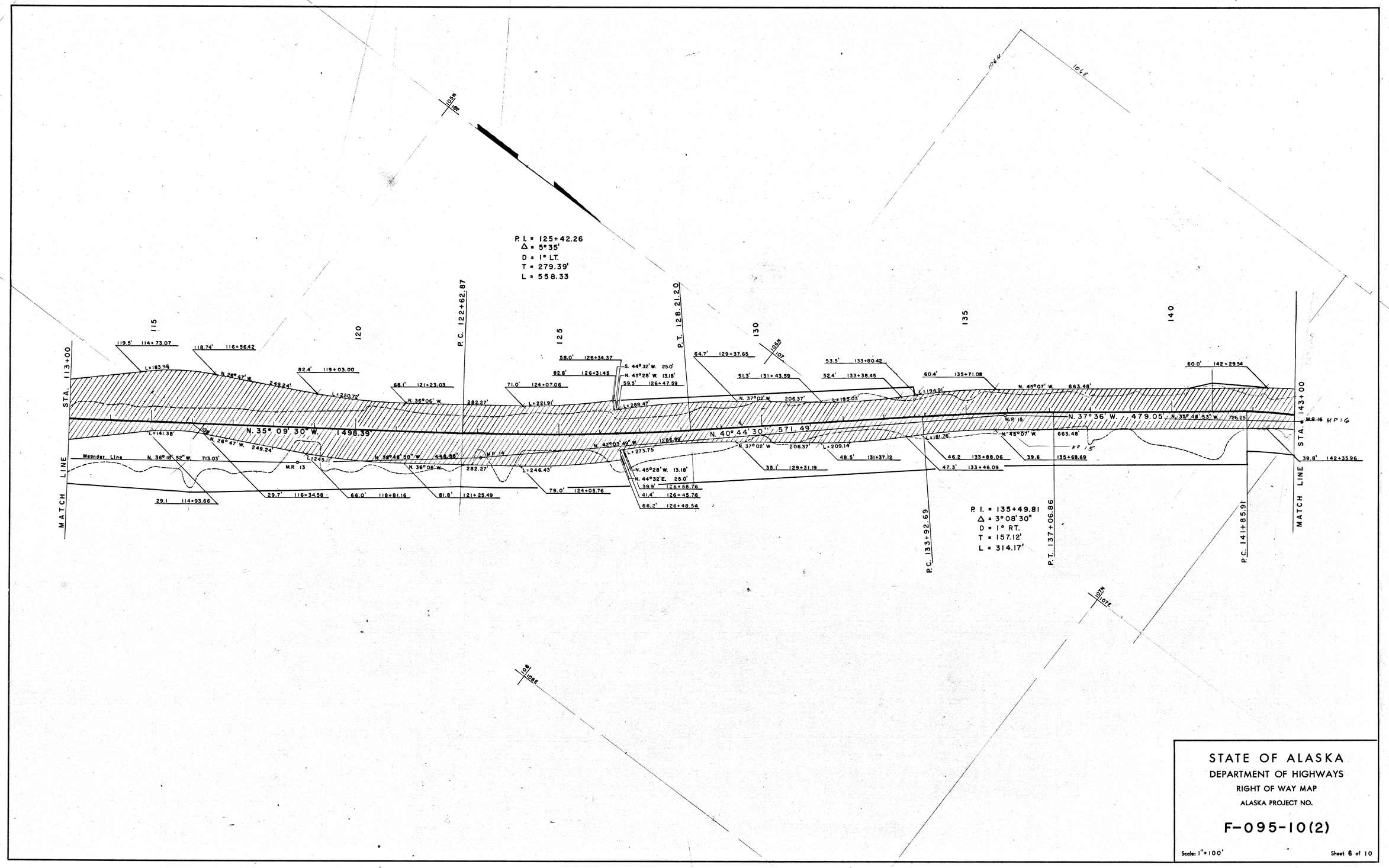

Note Book	Traced	Description	Checked	Finished	Route No.

STATE OF ALASKA
DEPARTMENT OF HIGHWAYS
RIGHT OF WAY MAP
ALASKA PROJECT NO.

F-095-10(2)

Scale: 1" = 100'

Sheet 6 of 10

KEUFFEL & ESSER CO.

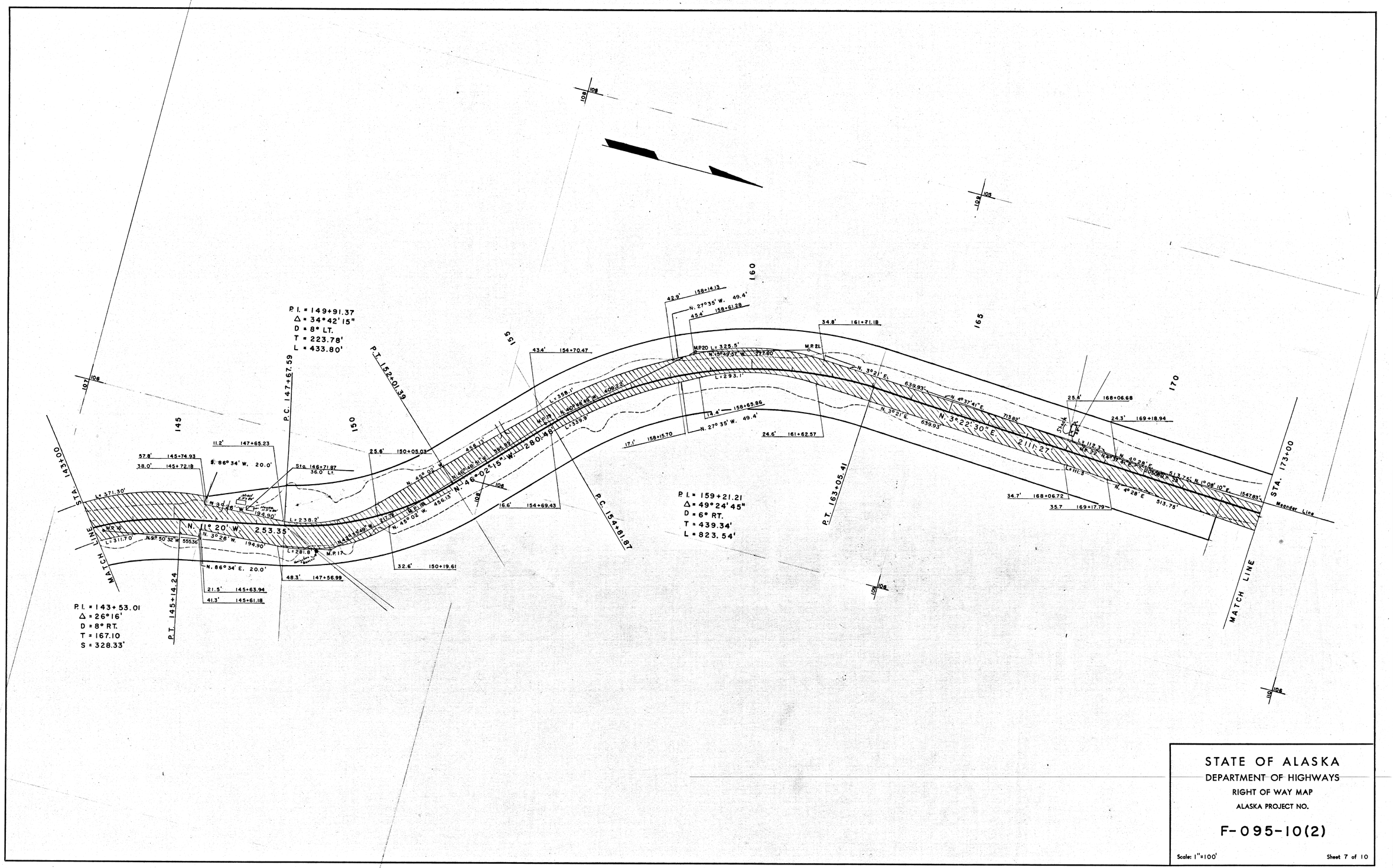

Note Book	Traced	Description	Checked	Finished	Route No.

STATE OF ALASKA
DEPARTMENT OF HIGHWAYS
RIGHT OF WAY MAP
ALASKA PROJECT NO.

F-095-10(2)

Scale: 1"=100'

Sheet 7 of 10

KEUFFEL & ESSER CO.

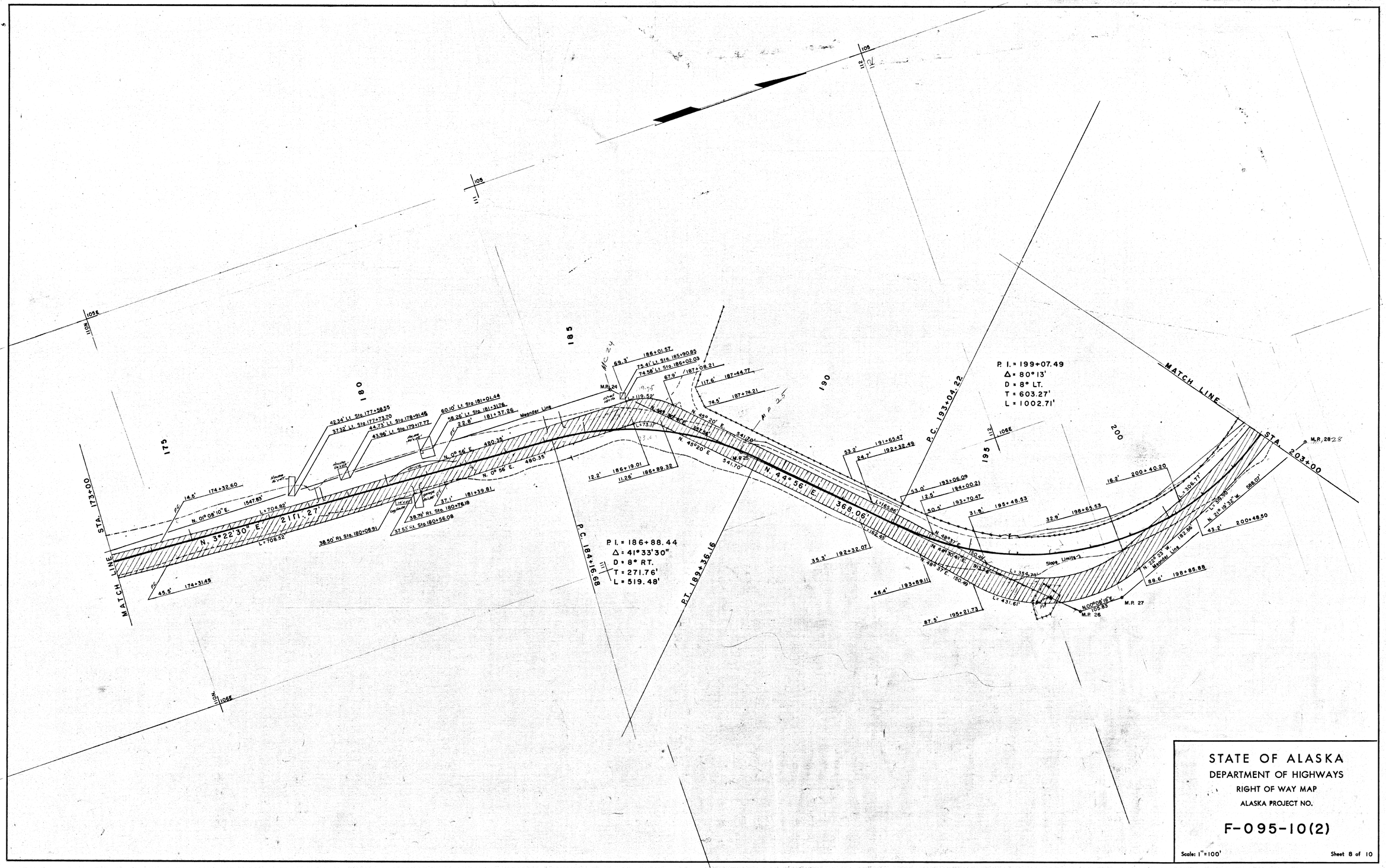

Note Book	Traced	Descriptions	Checked	Finished	Route No.

STATE OF ALASKA
DEPARTMENT OF HIGHWAYS
RIGHT OF WAY MAP
ALASKA PROJECT NO.

F-095-10(2)

Scale: 1" = 100'

Sheet 8 of 10

KEUFFEL & ESSER CO.

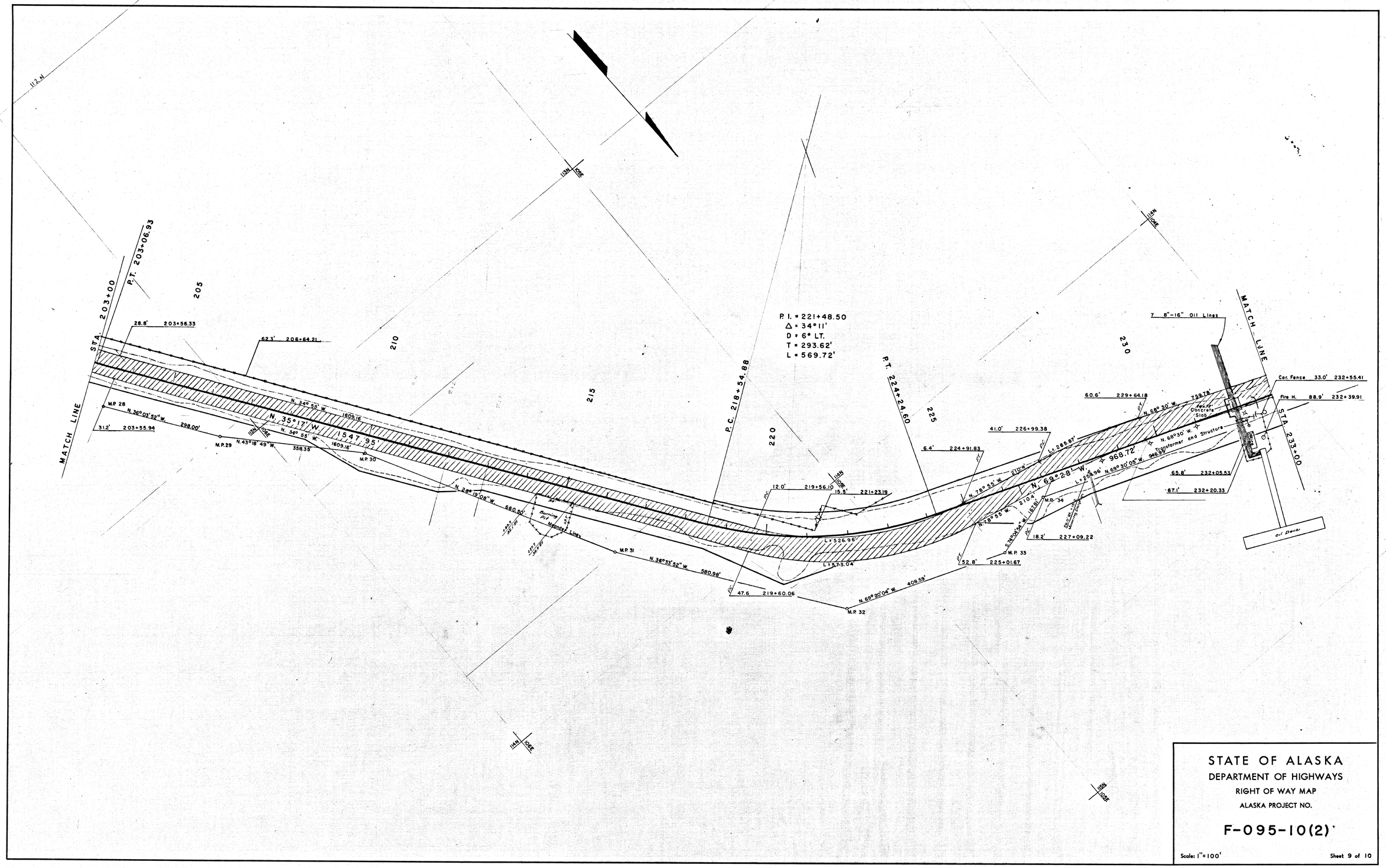

Note Book	Traced	Descriptions	Checked	Finished	Route No.

STATE OF ALASKA
DEPARTMENT OF HIGHWAYS
RIGHT OF WAY MAP

ALASKA PROJECT NO.

F-095-10(2)

Scale: 1" = 100'

Sheet 9 of 10

KEUFFEL & ESSER CO.

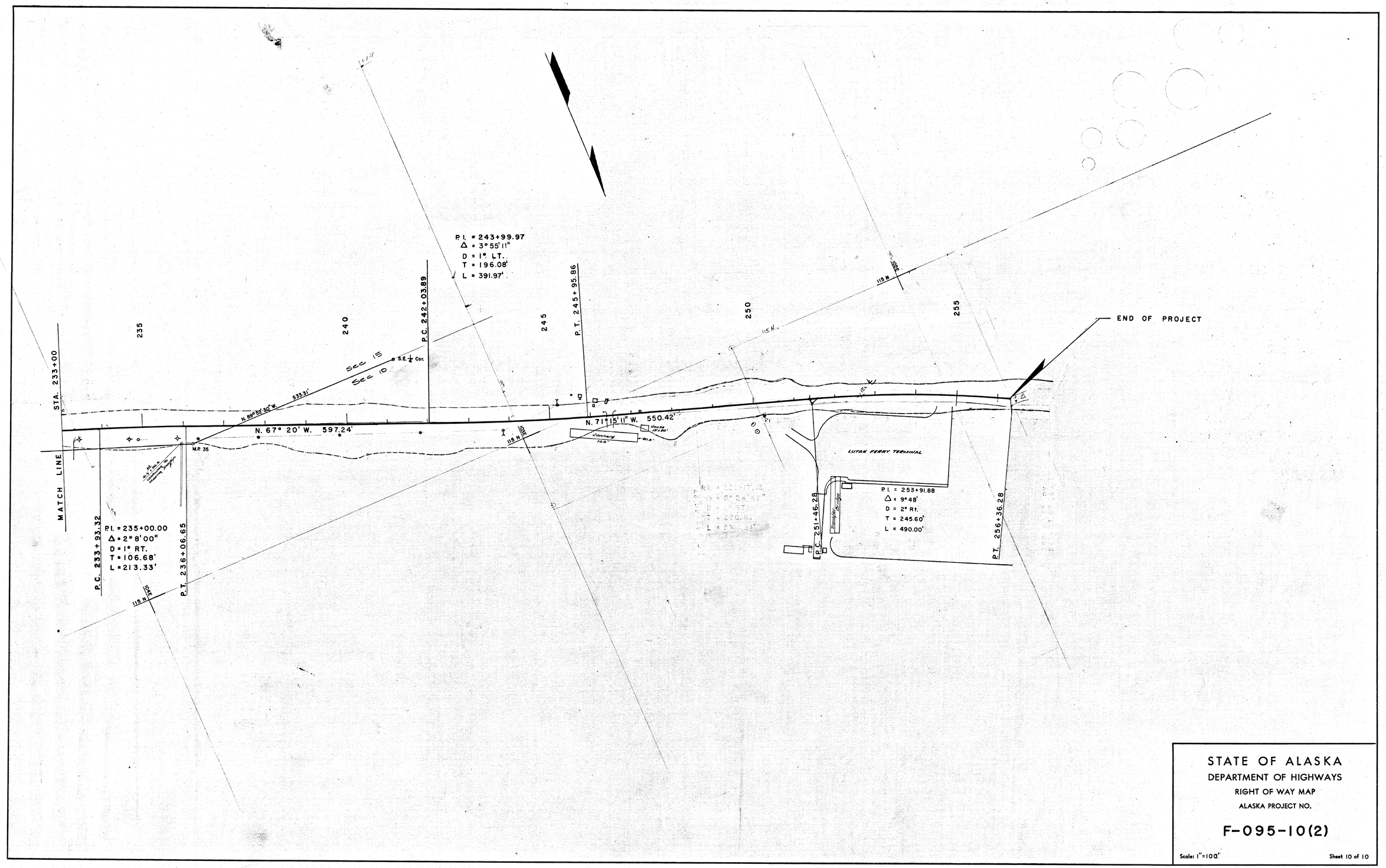

Note Book	Traced	Descriptions	Checked	Finished	Route No.

STATE OF ALASKA
DEPARTMENT OF HIGHWAYS
RIGHT OF WAY MAP
ALASKA PROJECT NO.

F-095-10(2)

Scale: 1" = 100'

Sheet 10 of 10

KEUFFEL & ESSER CO.