H 3

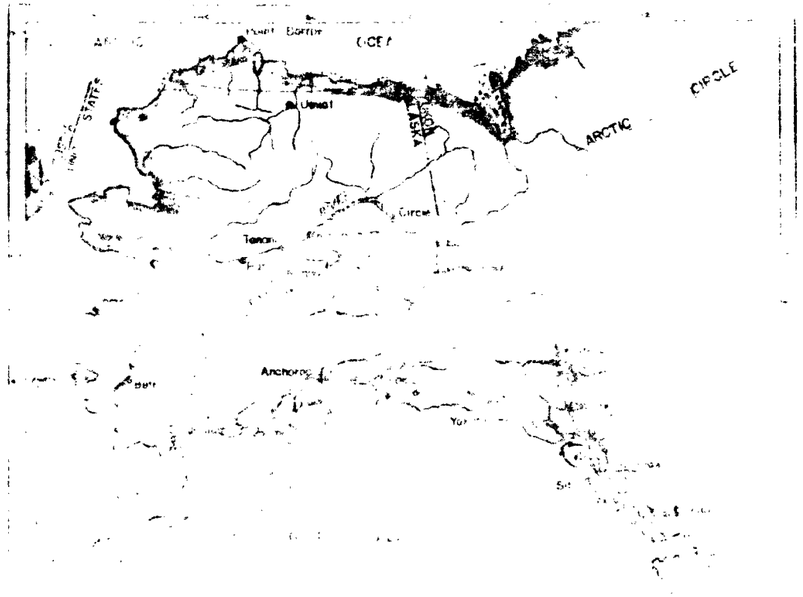

STATE OF ALASKA

DEPARTMENT OF PUBLIC WORKS

DIVISION OF HIGHWAYS

RIGHT OF WAY MAP

ALASKA PROJECT

ROUTE NO. F-095-10

CONTROL SECTION 009551

HAINES HIGHWAY

OLD **FERRY DOCK TO KLUKWAN**

LENGTH SUMMARY

PROJECT LENGTH

FEET _____ MILES _____

RIGHT OF WAY LENGTH

FEET _____ MILES 21.411

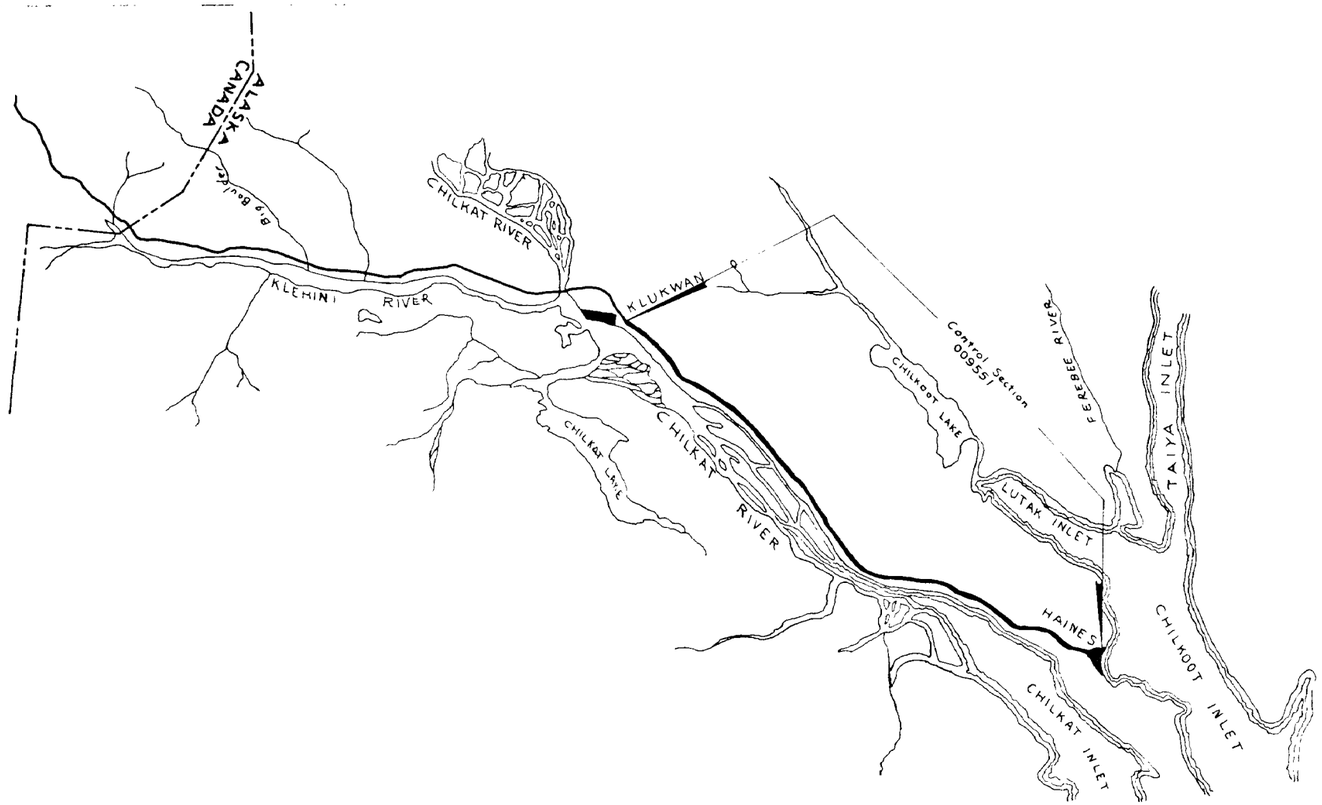

H 3

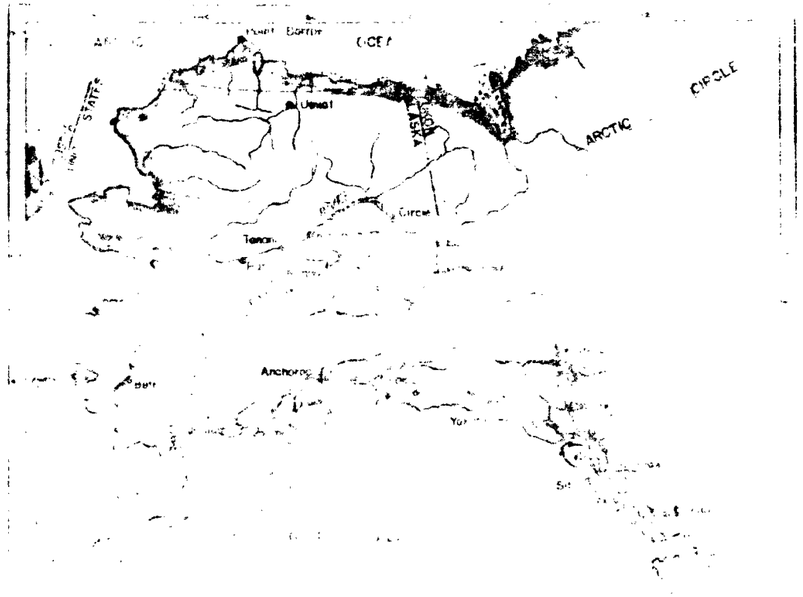

STATE OF ALASKA

DEPARTMENT OF PUBLIC WORKS

DIVISION OF HIGHWAYS

RIGHT OF WAY MAP

ALASKA PROJECT

ROUTE NO. F-095-10

CONTROL SECTION 009551

HAINES HIGHWAY

OLD **FERRY DOCK TO KLUKWAN**

LENGTH SUMMARY

PROJECT LENGTH

FEET _____ MILES _____

RIGHT OF WAY LENGTH

FEET _____ MILES 21.411

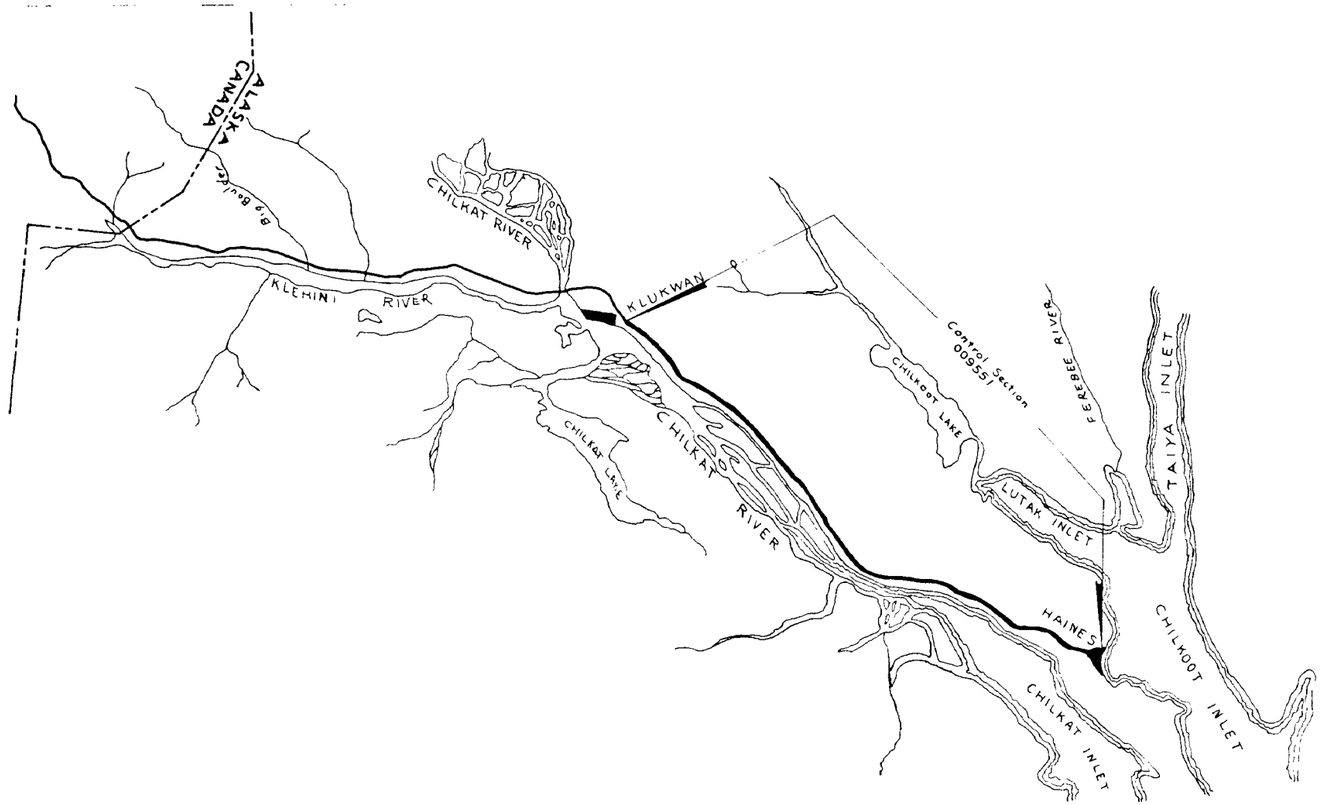

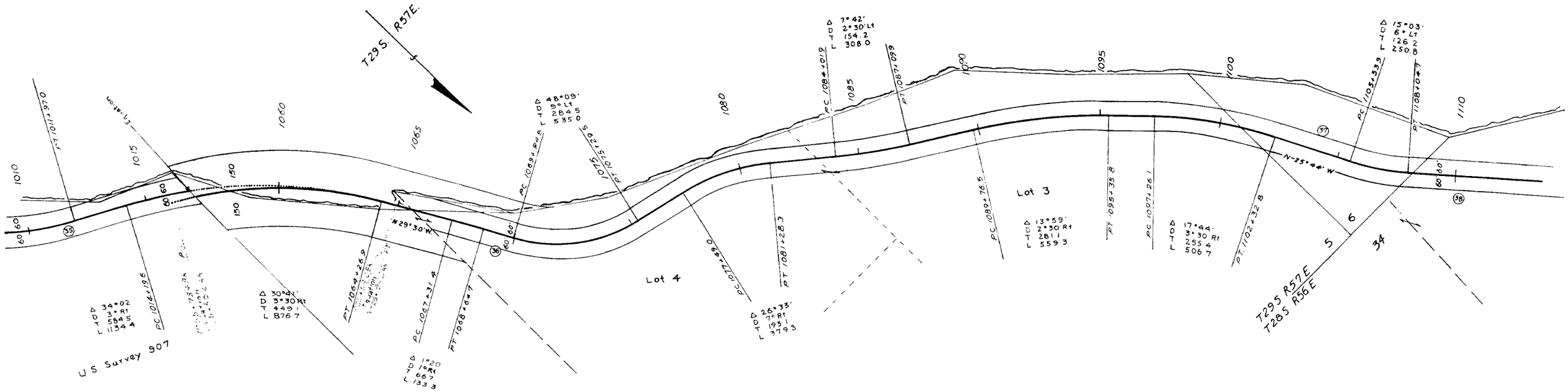

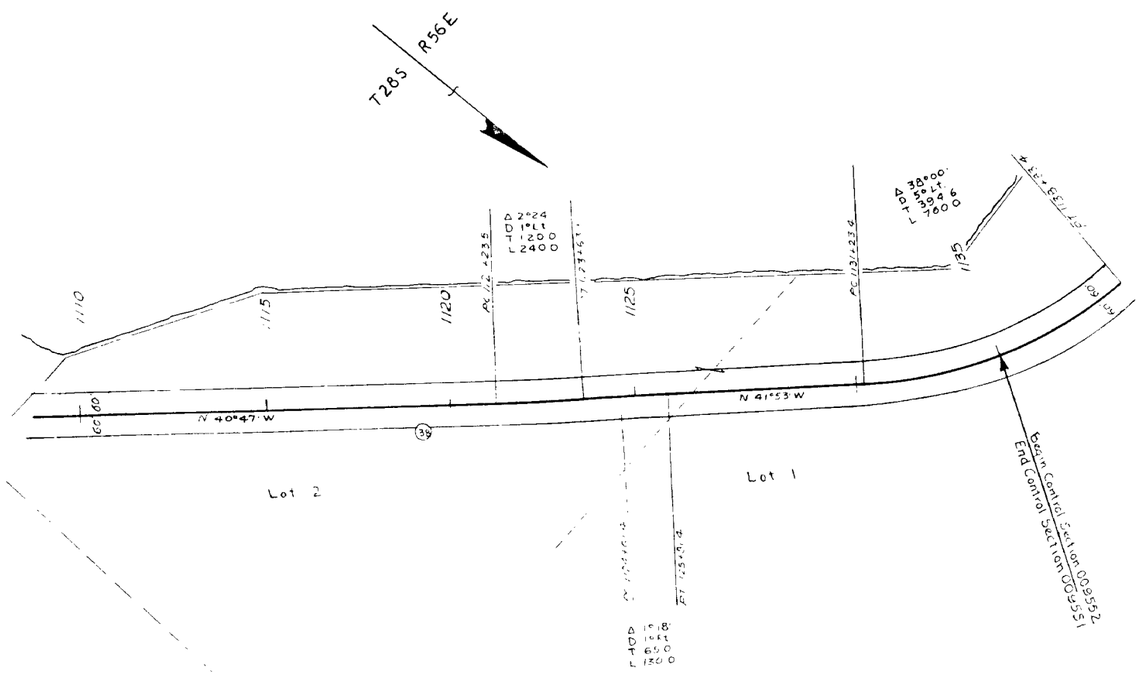

Parcel No.	Name	Area Sq Ft	Area Acres	Remarks
1	Tract A-101			Declaration of Taking
2	Tract A-102			Declaration of Taking
3	Tract A-103			Declaration of Taking
4	Tract A-104			Declaration of Taking
5	Tract A-105			Declaration of Taking
6	Tract A-106			Declaration of Taking
7	Tract A-107			Declaration of Taking
8	Tract A-108			Declaration of Taking
9	Tract A-109			Declaration of Taking
10				PLO 757 Order 2665
11	Tract A-110			Declaration of Taking
12	Tract A-111			Declaration of Taking
13				PLO 757 Order 2665
14	Tract A-112			Declaration of Taking
15	Tract A-113			Declaration of Taking
16				PLO 1613
17	Tract A-114			Declaration of Taking
18	BLM			PLO 1613
19	Tract A-115			Declaration of Taking
20				PLO 1613
21				PLO 1613
22				PLO 1613
23				PLO 1613
24				PLO 1613
25				PLO 1613
26				PLO 1613
27				PLO 1613
28				PLO 1613
29				PLO 1613
30				PLO 1613
31				PLO 1613
32				PLO 1613
33				PLO 1613
34				Declaration of Taking
35	Tract A-118			PLO 1613
36				PLO 1613
37				PLO 1613
38				

STATE OF ALASKA
DEPARTMENT OF HIGHWAYS

RIGHT OF WAY MAP
ALASKA ROUTE NO.

F-095-10

CONTROL SECTION 009551

SHEET 9

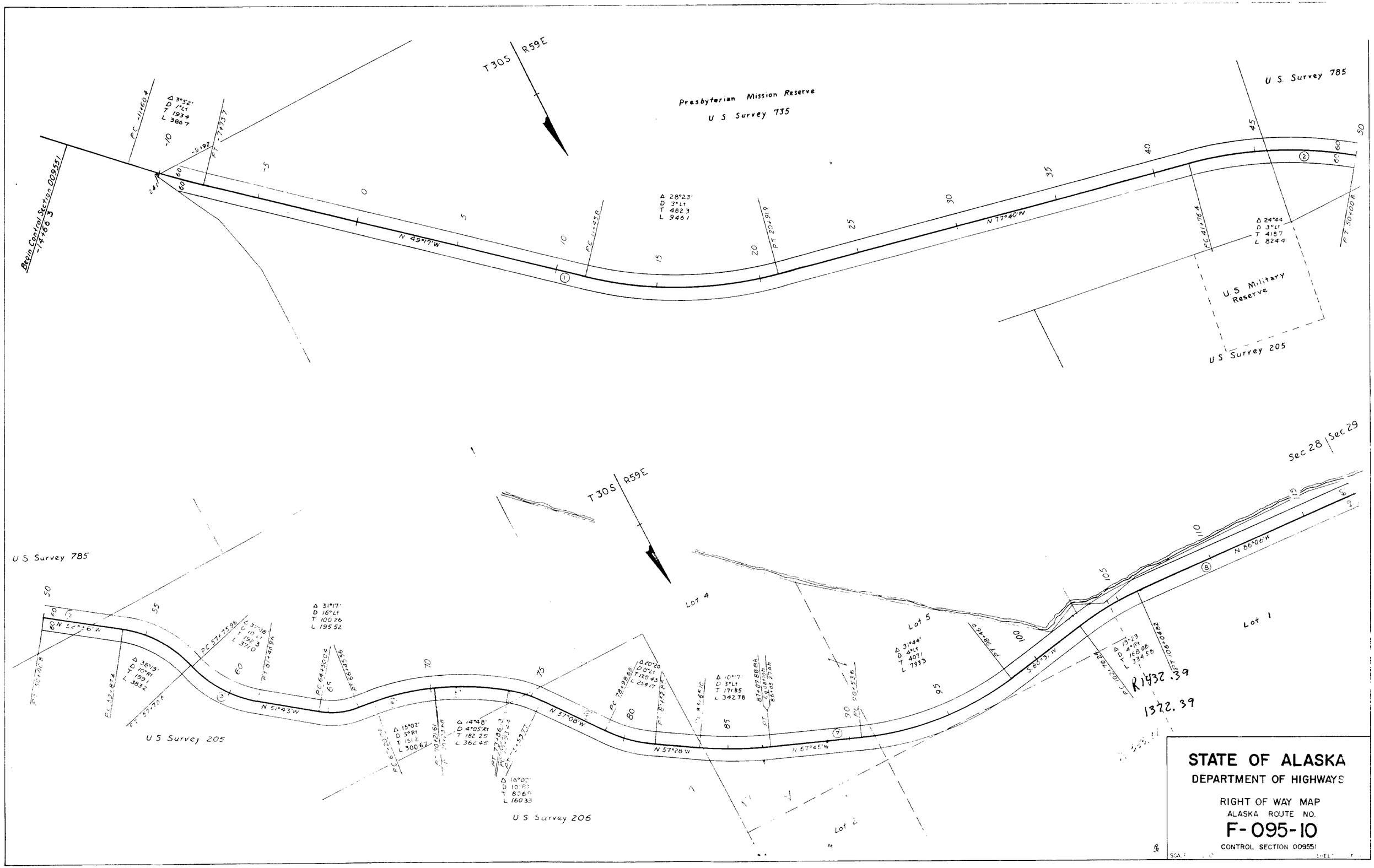

STATE OF ALASKA
DEPARTMENT OF HIGHWAYS

RIGHT OF WAY MAP
ALASKA ROUTE NO.
F-095-10
CONTROL SECTION 009551

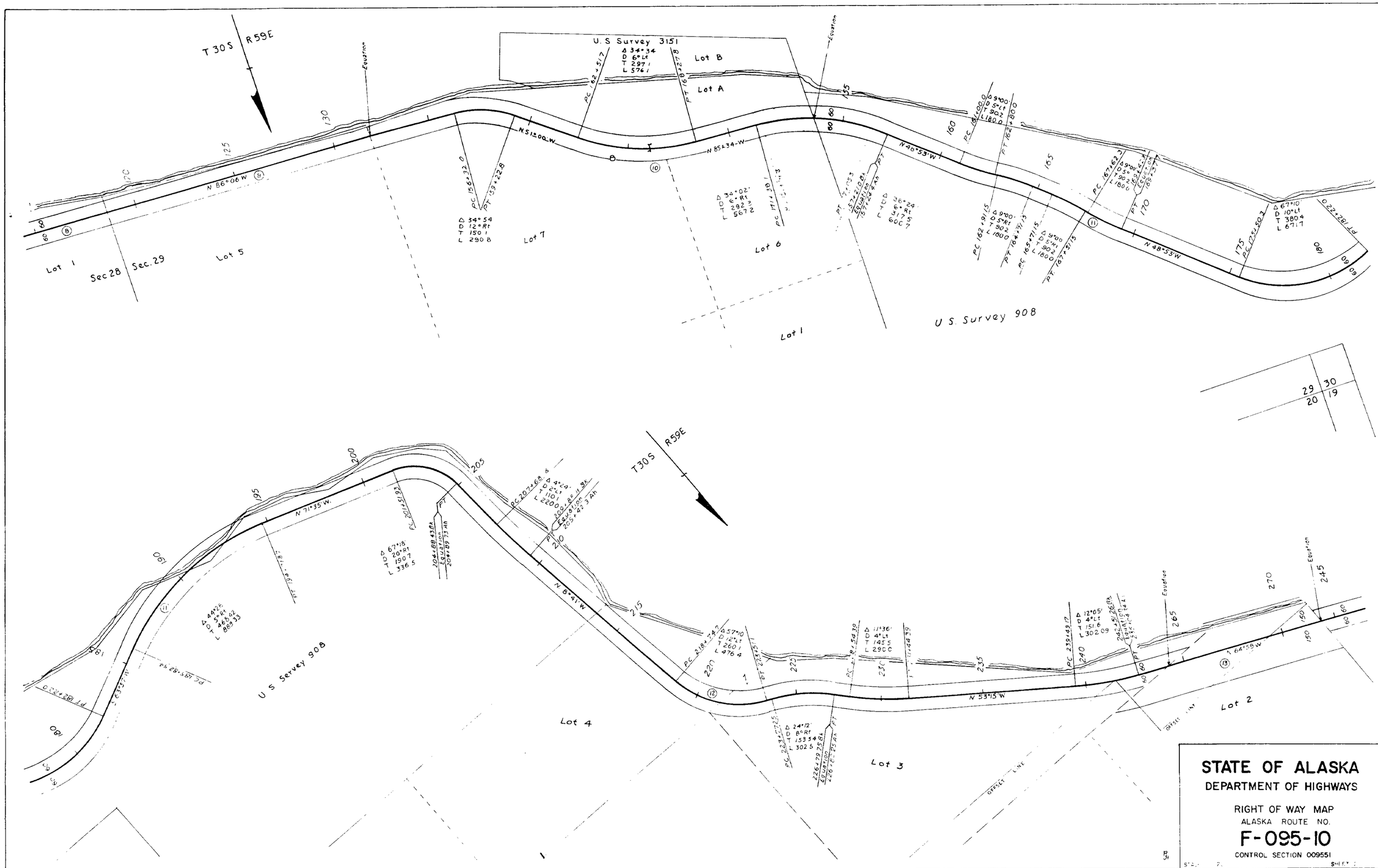

STATE OF ALASKA

DEPARTMENT OF HIGHWAYS

RIGHT OF WAY MAP

ALASKA ROUTE NO.

F-095-10

CONTROL SECTION 009551

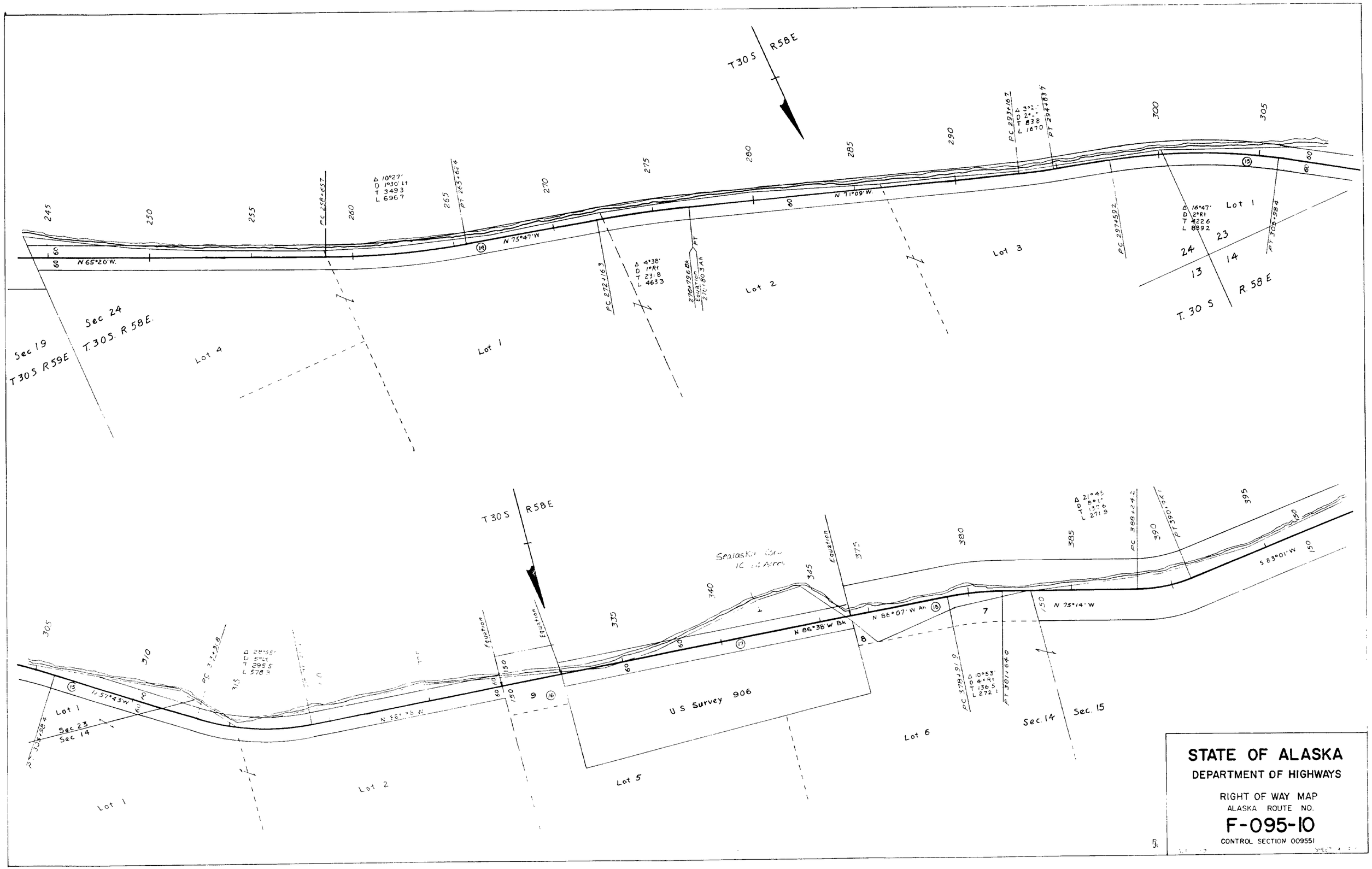

STATE OF ALASKA

DEPARTMENT OF HIGHWAYS

RIGHT OF WAY MAP

ALASKA ROUTE NO.

F-095-10

CONTROL SECTION 009551

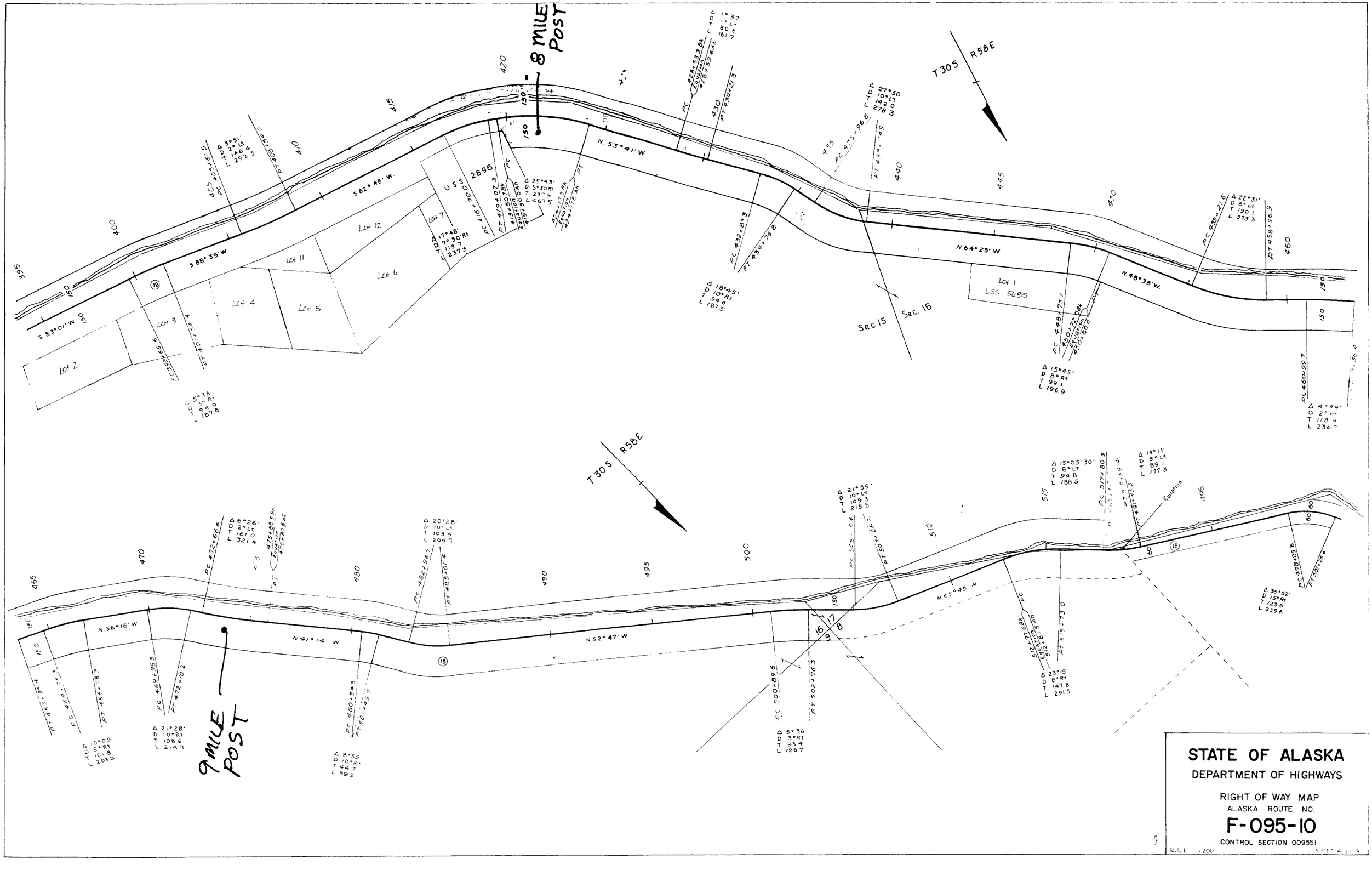
8 MILE POST
9 MILE POST
T30S R58E
T30S R58E
N. 53°41' W
N 64°23' W
N. 48°38' W.
S 82°48' W.
S 88°39' W
S 83°01' W
N. 56°16' W
N 41°14' W
N 52°47' W
N 60°46' W
USS 2896
USS 5685
Lot 1
Lot 2
Lot 3
Lot 4
Lot 5
Lot 6
Lot 7
Lot 11
Lot 12
Sec 15
Sec. 16
Equation
STATE OF ALASKA
DEPARTMENT OF HIGHWAYS
RIGHT OF WAY MAP
ALASKA ROUTE NO.
F-095-10
CONTROL SECTION 009551
SCALE 1=200

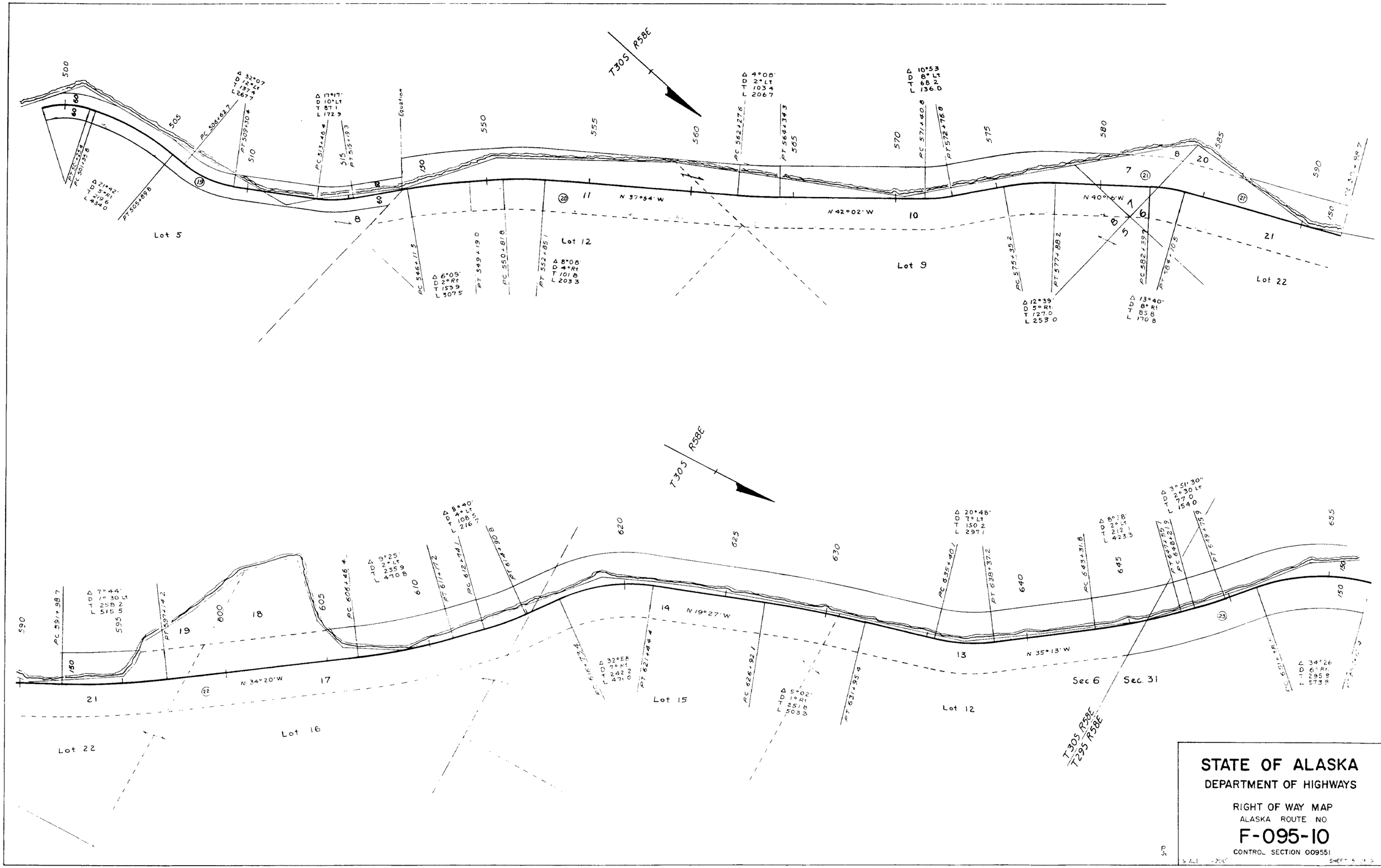

STATE OF ALASKA

DEPARTMENT OF HIGHWAYS

RIGHT OF WAY MAP

ALASKA ROUTE NO

F-095-10

CONTROL SECTION 009551

SCALE 1"=200'

SHEET 5 OF 5

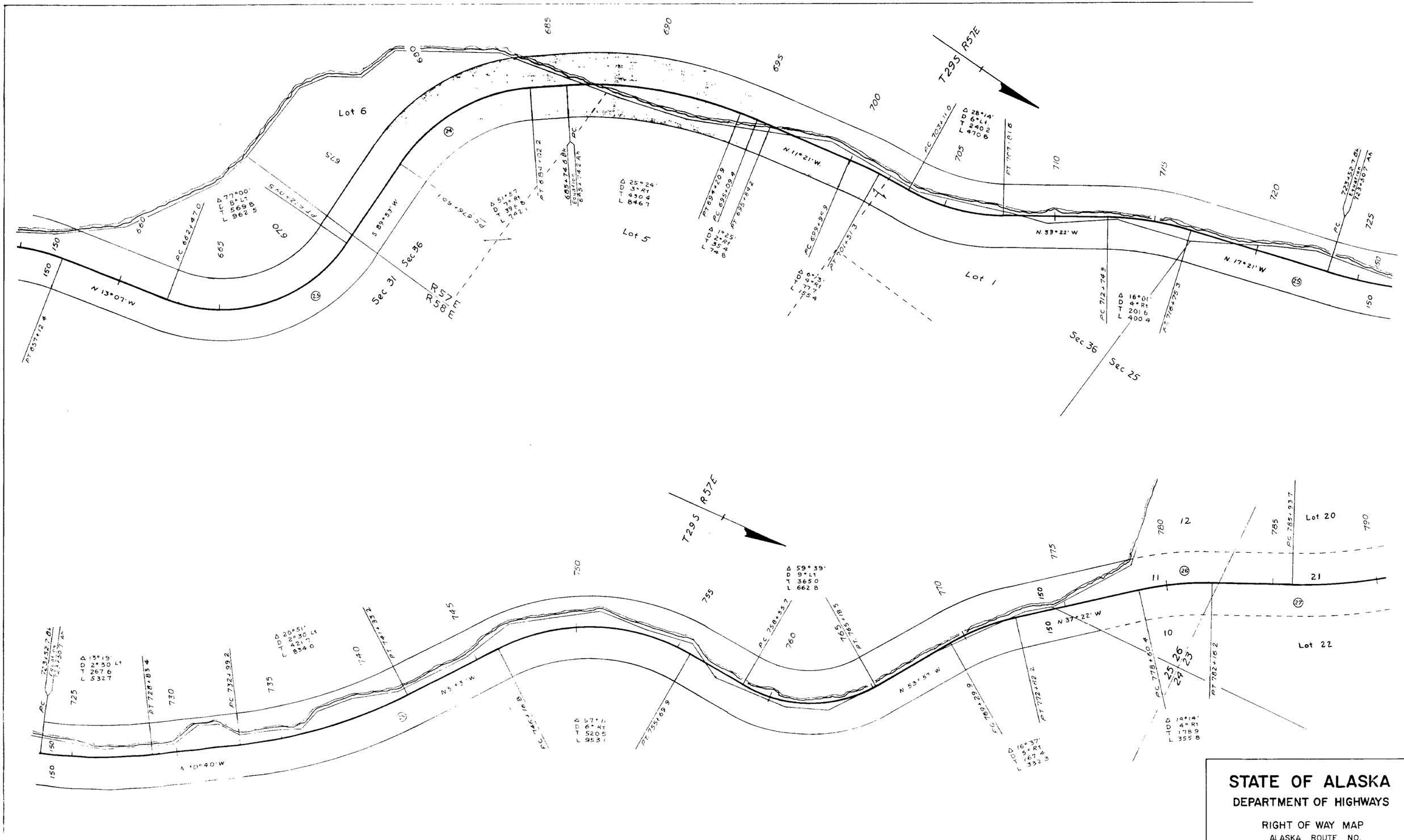

STATE OF ALASKA

DEPARTMENT OF HIGHWAYS

RIGHT OF WAY MAP

ALASKA ROUTE NO.

F-095-10

CONTROL SECTION 009551

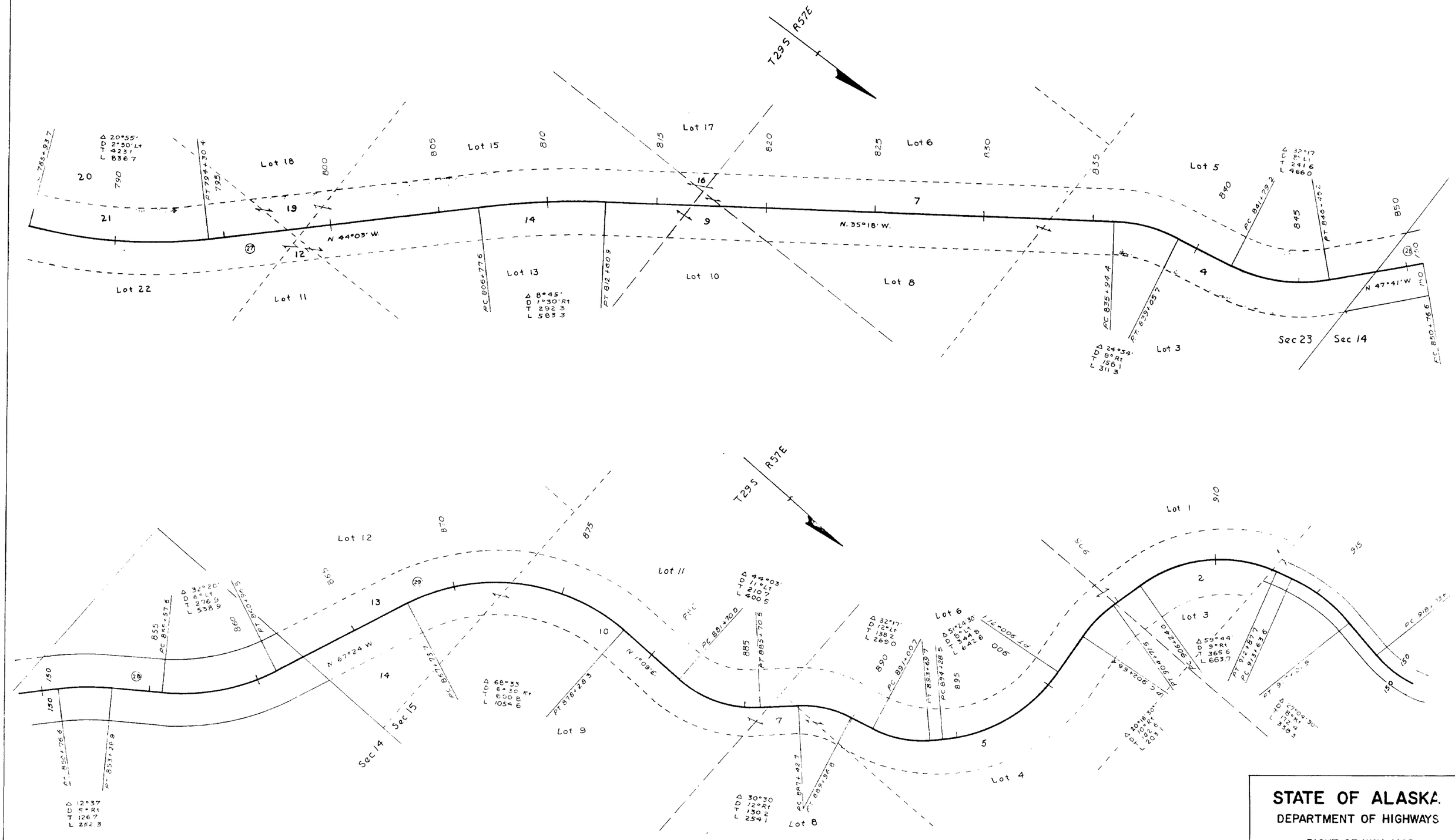

STATE OF ALASKA
DEPARTMENT OF HIGHWAYS

RIGHT OF WAY MAP
ALASKA ROUTE NO.

F-095-10

CONTROL SECTION 009551

SHEET 7 OF 9

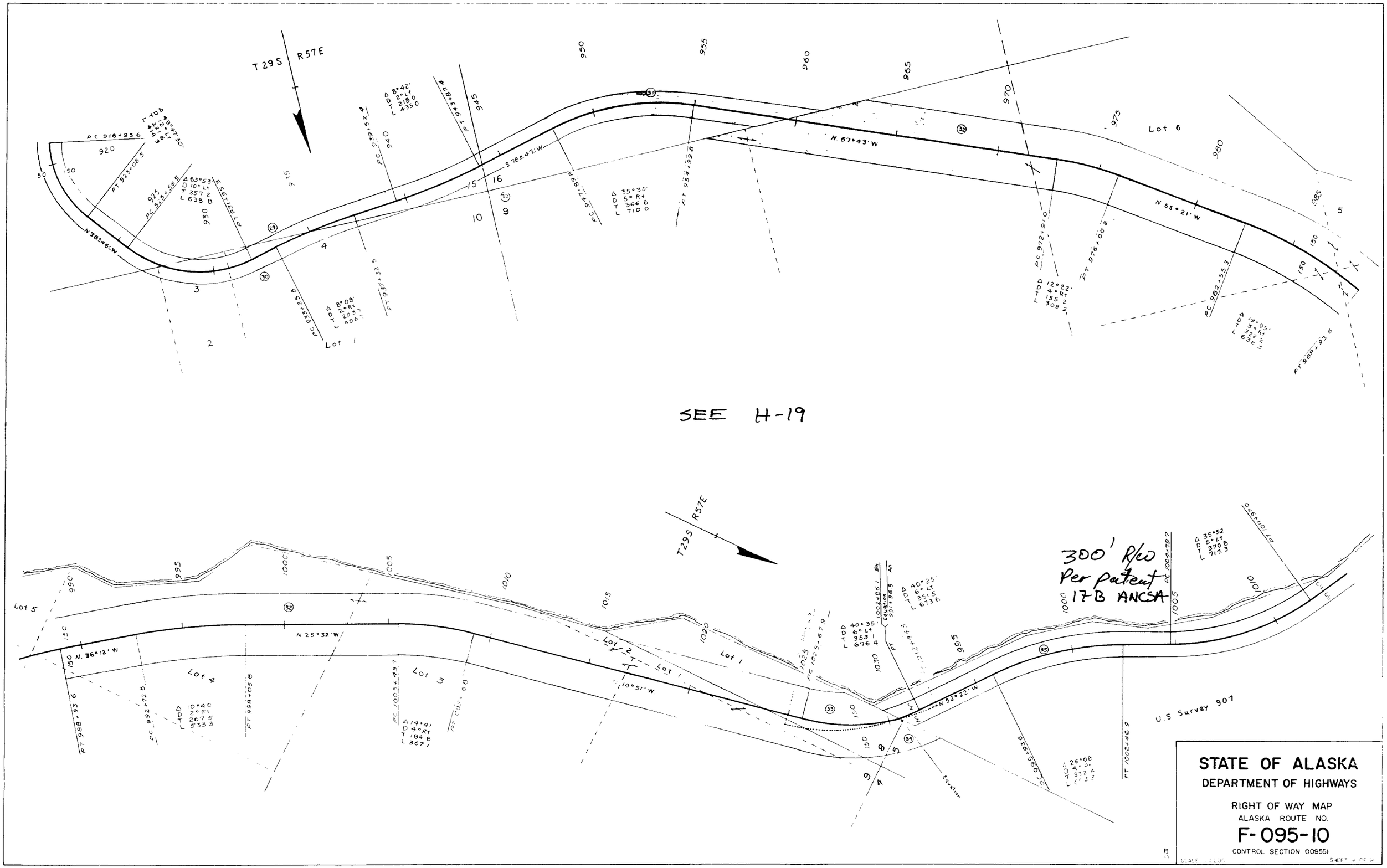
T 29 S R 57 E
Lot 1
Lot 2
Lot 3
Lot 4
Lot 5
Lot 6
N 38°46' W
N 67°43' W
N 55°21' W
N 25°32' W
N 36°12' W
N 52°22' W
S 76°47' W
10°51' W
U.S. Survey 907
300' R/W
Per patent
17B ANCSA
SEE H-19
STATE OF ALASKA
DEPARTMENT OF HIGHWAYS
RIGHT OF WAY MAP
ALASKA ROUTE NO.
F-095-10
CONTROL SECTION 009551