

KETCHIKAN SHELTER COVE ROAD / 68405

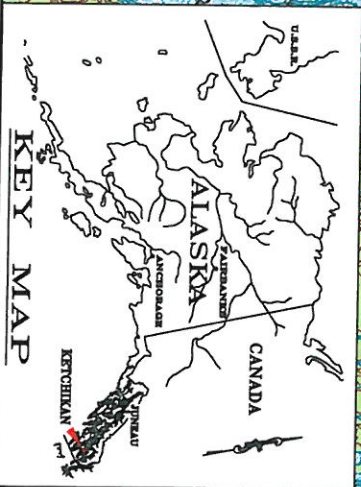
PRELIMINARY GEOTECHNICAL RECONNAISSANCE REPORT

FIGURE 1

GENERAL LOCATION MAP

PATH: Q:\V\68405\GE\AutoCad Project\KTN-SHELTER.dwg\GEO_KTN_SHELTER_General Location Map_Tp 1.dwg
 TAB: General Location Map

PROJECT DISSEMINATION NUMBER
 68405
 STATE
 ALASKA
 YEAR
 2008
 PAGE NUMBER
 III



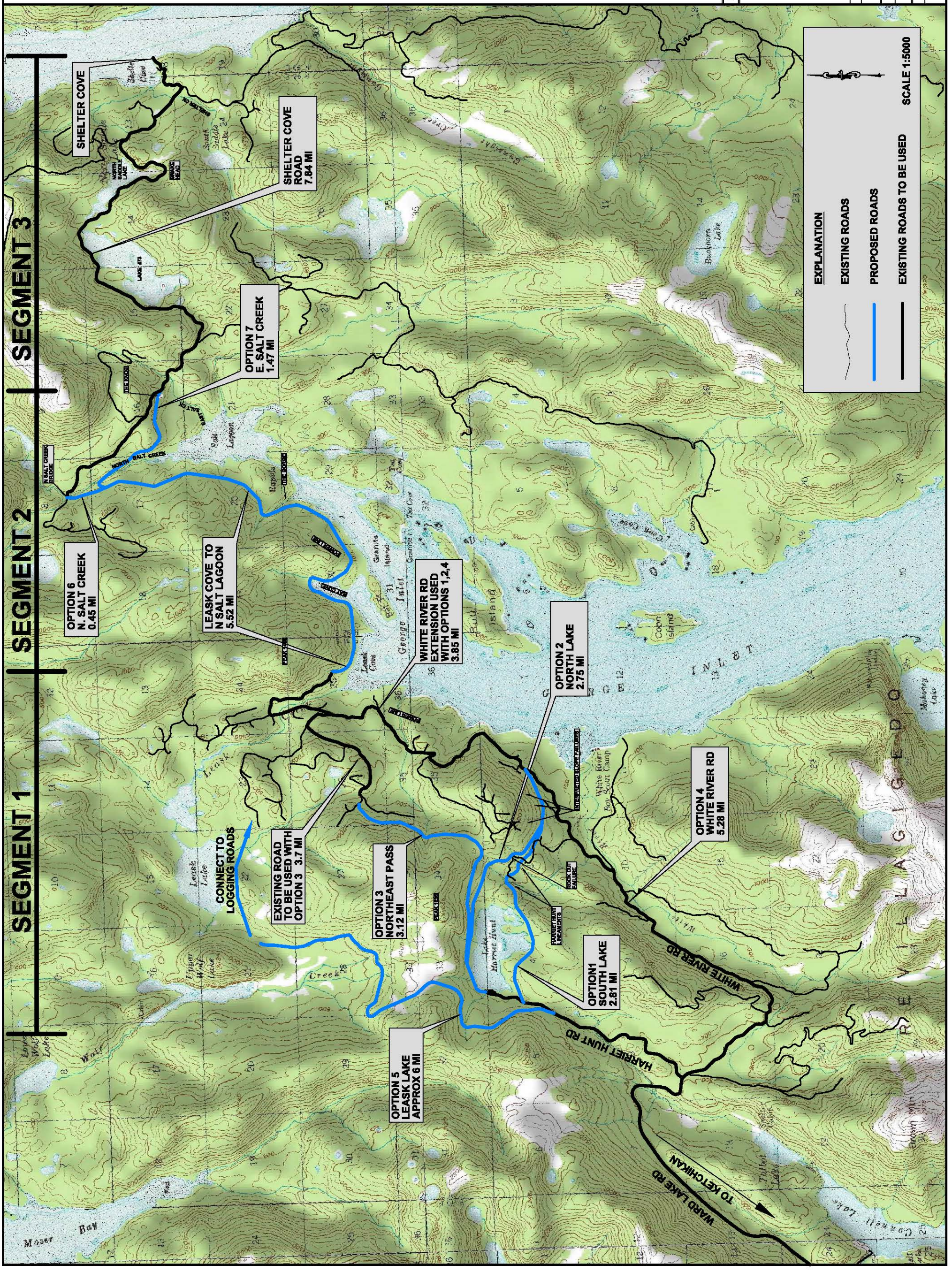
KEY MAP

KETCHIKAN SHELTER COVE ROAD / 68405

PRELIMINARY GEOTECHNICAL RECONNAISSANCE REPORT

FIGURE 2

PROJECT AREA MAP



EXPLANATION

EXISTING ROADS

PROPOSED ROADS

EXISTING ROADS TO BE USED

SCALE 1:5000

DRAWN BY: M. McDONALD	
STATE OF ALASKA DEPARTMENT OF TRANSPORTATION & PUBLIC FACILITIES STATEWIDE DESIGN & ENGINEERING SERVICES DIVISION	
PROJECT DESIGNATION NUMBER 68405	
STATE	YEAR
ALASKA	2008
PAGE NUMBER IV	

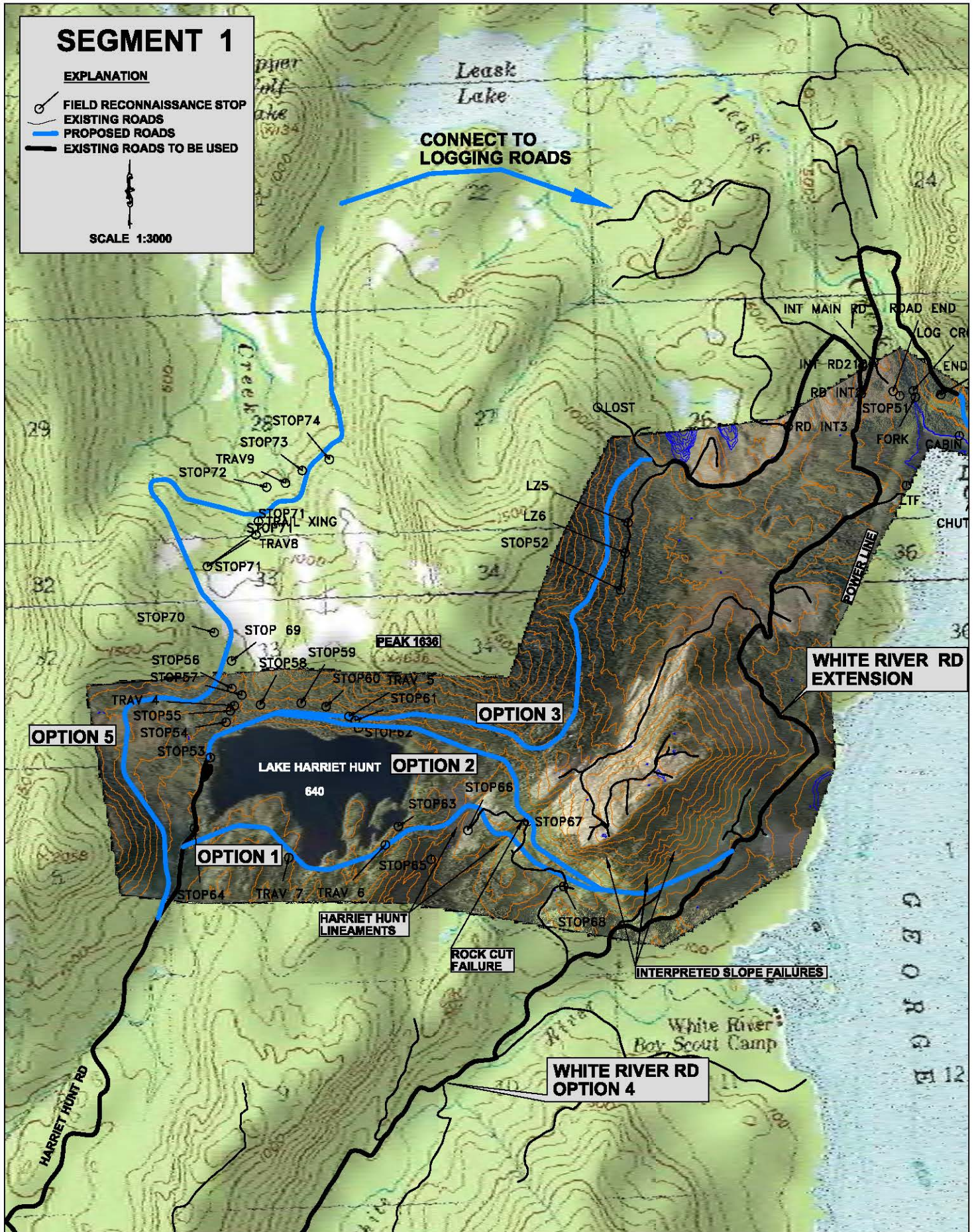
PATH: K:\68405\GE\AutoCad Project\KTN-SHELTER\dwg
 GEO_Recon Base Map.dwg
 Thu, 03/Apr/08 10:28AM
 TAB: Project Area Map_Fig 2

SEGMENT 1

EXPLANATION

-  FIELD RECONNAISSANCE STOP
-  EXISTING ROADS
-  PROPOSED ROADS
-  EXISTING ROADS TO BE USED

SCALE 1:3000



KETCHIKAN: SHELTER COVE ROAD / PROJECT # 68405
PRELIMINARY GEOTECHNICAL RECONNAISSANCE REPORT

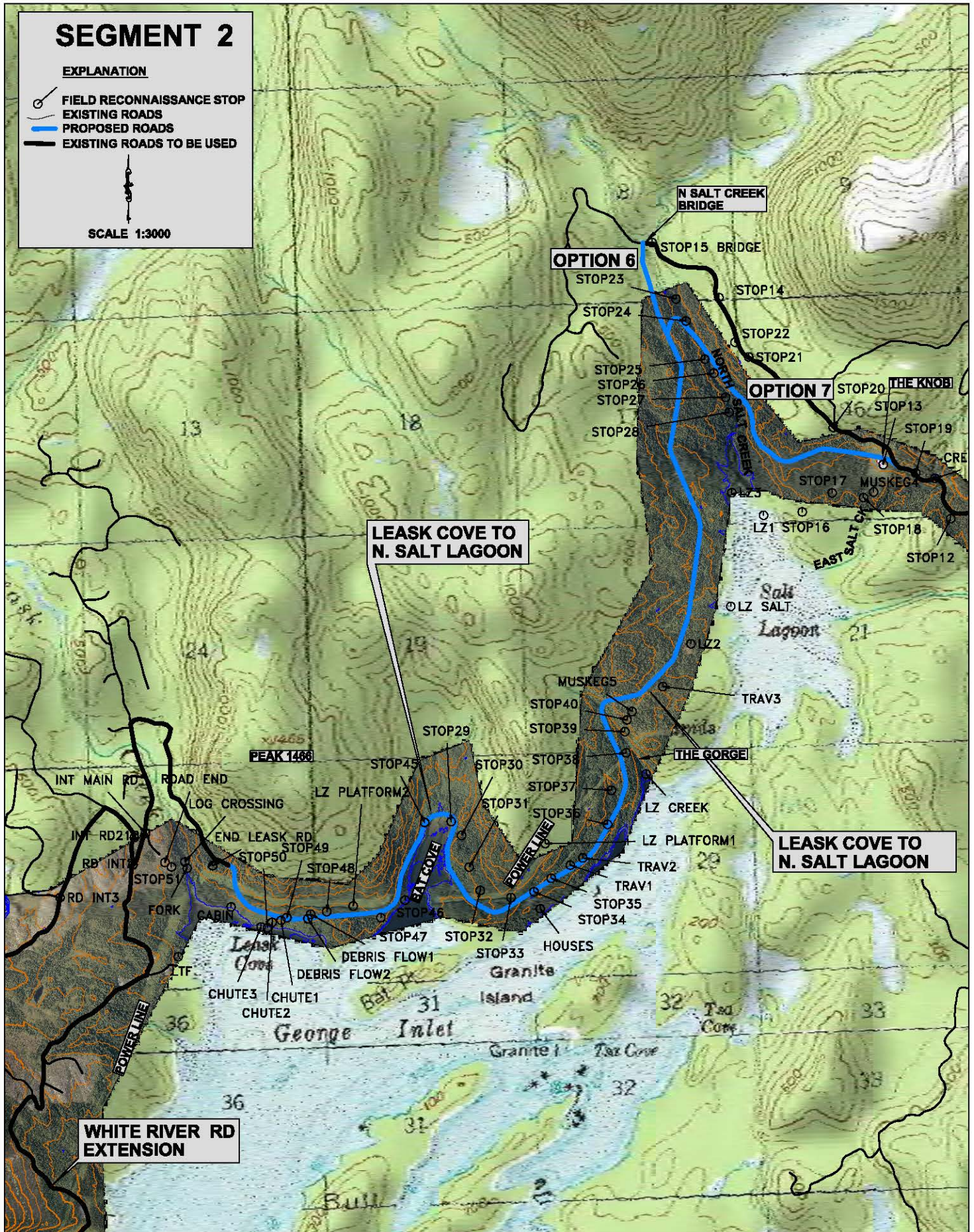
**FIGURE 3: SEGMENT 1 -
LAKE HARRIET HUNT TO LEASK COVE**

Thu, 03/Apr/08 12:54PM
mmedonald
TAB: Segment 1
PATH:
Q:\Ktr\68405\GE\AutoCad Project\KTN-SHELTER\dwg\GE0_Recon Base Map.dwg

SEGMENT 2

EXPLANATION

-  FIELD RECONNAISSANCE STOP
-  EXISTING ROADS
-  PROPOSED ROADS
-  EXISTING ROADS TO BE USED



KETCHIKAN: SHELTER COVE ROAD / PROJECT # 68405
 PRELIMINARY GEOTECHNICAL RECONNAISSANCE REPORT

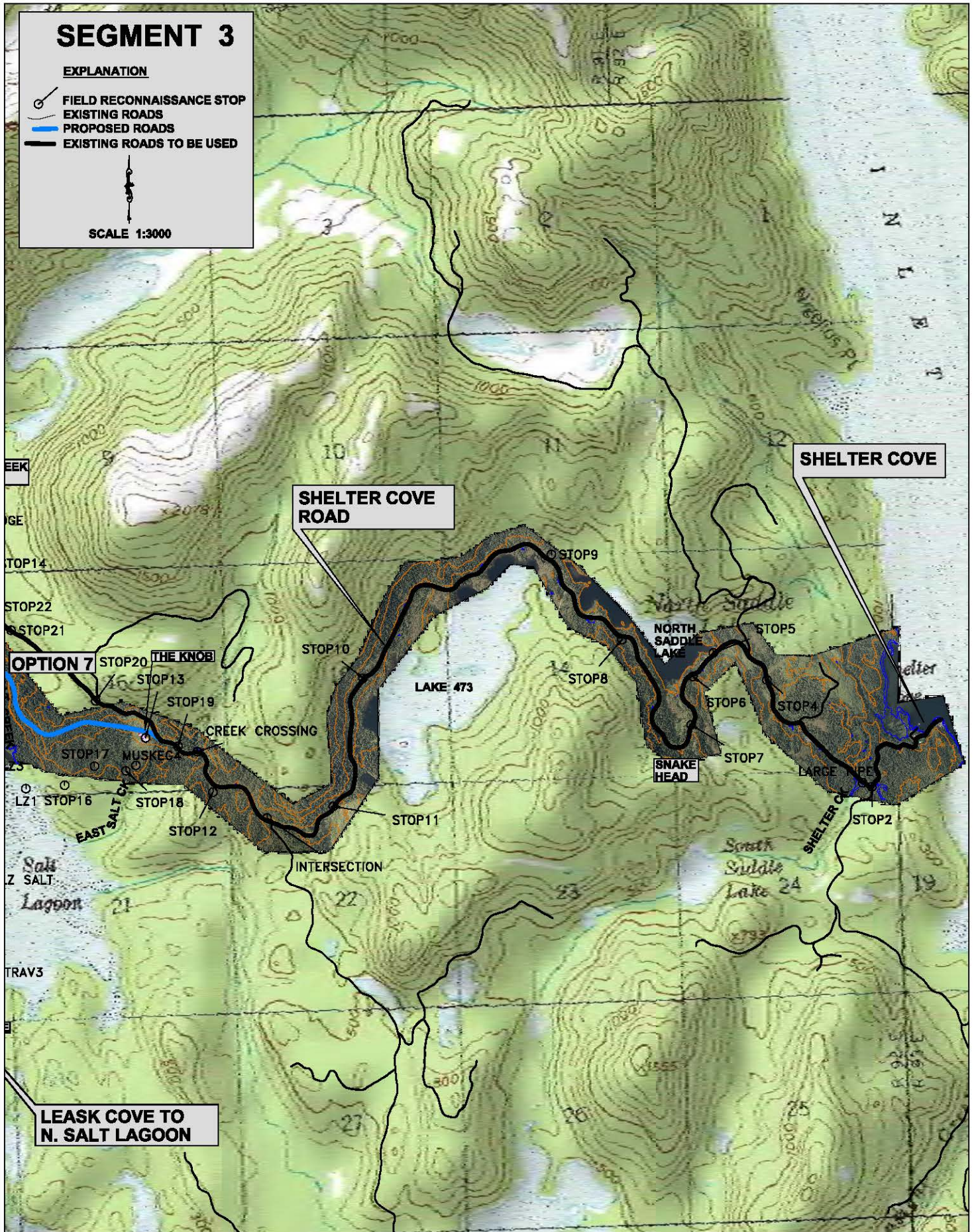
**FIGURE 4: SEGMENT 2 -
 LEASK COVE TO N. SALT LAGOON**

Fri, 04/Apr/08 07:56AM
 mcdonald
 TAB: Segment 2
 PATH:
 Q:\Ktr\68405\GE\AutoCad Project\KTN-SHELTER\dwg\GEO_Recon Base Map.dwg

SEGMENT 3

EXPLANATION

-  FIELD RECONNAISSANCE STOP
-  EXISTING ROADS
-  PROPOSED ROADS
-  EXISTING ROADS TO BE USED



KETCHIKAN: SHELTER COVE ROAD / PROJECT # 68405
PRELIMINARY GEOTECHNICAL RECONNAISSANCE REPORT

FIGURE 5: SEGMENT 3 -
N SALT LAGOON TO SHELTER COVE

Fri, 04/Apr/08 08:21AM
mmcdonald
TAB: Segment 3
PATH:
Q:\Ktr\68405\GE\AutoCad Project\KTN-SHELTER\dwg\GEO_Recon Base Map.dwg