



IRP 2006 2620+00 (Katzehin River) to IRP 2006 2600+00



IRP 2006 2605+00 to IRP 2006 2580+00



IRP 2006 2585+00 to IRP 2006 2550+00



IRP 2006 2570+00 to IRP 2006 2540+00



FILE No. **AERIAL_ALIGN.CDR**
PROJECT No. **063-5782**

SCALE	NONE
CADD	ALF/ECC
DATE	11/29/06
CHECK	RGD
DATE	12/03/06
REV.	0


AERIAL PHOTOGRAPH SEQUENCE OF ALIGNMENT LYNN CANAL HIGHWAY PHASE 1 ZONE 4 GEOTECHNICAL INVESTIGATION

ADOT&PF / LYNN CANAL HWY / ALASKA


C-1



IRP 2006 2540+00 to IRP 2006 2510+00



IRP 2006 2515+00 to IRP 2006 2485+00



IRP 2006 2500+00 to IRP 2006 2465+00



IRP 2006 2470+00 to IRP 2006 2420+00




FILE No. **AERIAL_ALIGN.CDR**
PROJECT No. **063-5782**

SCALE	NONE
CADD	ALF/ECC
DATE	11/29/06
CHECK	RGD
DATE	12/03/06
REV.	0

AERIAL PHOTOGRAPH SEQUENCE OF ALIGNMENT
LYNN CANAL HIGHWAY PHASE 1
ZONE 4 GEOTECHNICAL INVESTIGATION

ADOT&PF / LYNN CANAL HWY / ALASKA

C-2




IRP 2006 2440+00 to IRP 2006 2410+00



IRP 2006 2380+00 to IRP 2006 2360+00



IRP 2006 2375+00 to IRP 2006 2340+00



IRP 2006 2350+00 to IRP 2006 2315+00




FILE No. **AERIAL_ALIGN.CDR**
PROJECT No. **063-5782**

SCALE	NONE
CADD	ALF/ECC
DATE	11/29/06
CHECK	RGD
DATE	12/03/06
REV.	0


AERIAL PHOTOGRAPH SEQUENCE OF ALIGNMENT
LYNN CANAL HIGHWAY PHASE 1
ZONE 4 GEOTECHNICAL INVESTIGATION

ADOT&PF / LYNN CANAL HWY / ALASKA


C-3




IRP 2006 2325+00 to IRP 2006 2285+00



IRP 2006 2305+00 to IRP 2006 2260+00



IRP 2006 2275+00 to IRP 2006 2230+00



IRP 2006 2235+00 to IRP 2006 2195+00




FILE No. **AERIAL_ALIGN.CDR**
PROJECT No. **063-5782**

SCALE	NONE
CADD	ALF/ECC
DATE	11/29/06
CHECK	RGD
DATE	12/03/06
REV.	0


AERIAL PHOTOGRAPH SEQUENCE OF ALIGNMENT LYNN CANAL HIGHWAY PHASE 1 ZONE 4 GEOTECHNICAL INVESTIGATION

ADOT&PF / LYNN CANAL HWY / ALASKA


C-4



IRP 2006 2170+00 to IRP 2006 2135+00



IRP 2006 2150+00 to IRP 2006 2100+00



IRP 2006 2115+00 to IRP 2006 2055+00



IRP 2006 2070+00 to IRP 2006 2015+00




FILE No. **AERIAL_ALIGN.CDR**
PROJECT No. **063-5782**

SCALE	NONE
CADD	ALF/ECC
DATE	11/29/06
CHECK	RGD
DATE	12/03/06
REV.	0


AERIAL PHOTOGRAPH SEQUENCE OF ALIGNMENT **LYNN CANAL HIGHWAY PHASE 1** **ZONE 4 GEOTECHNICAL INVESTIGATION**

ADOT&PF / LYNN CANAL HWY / ALASKA


C-5




IRP 2006 2035+00 to IRP 2006 1985+00



IRP 2006 1990+00 to IRP 2006 1955+00



IRP 2006 1970+00 to IRP 2006 1940+00



IRP 2006 1935+00 to IRP 2006 1870+00




FILE No. **AERIAL_ALIGN.CDR**
PROJECT No. **063-5782**

SCALE	NONE
CADD	ALF/ECC
DATE	11/29/06
CHECK	RGD
DATE	12/03/06
REV.	0


AERIAL PHOTOGRAPH SEQUENCE OF ALIGNMENT LYNN CANAL HIGHWAY PHASE 1 ZONE 4 GEOTECHNICAL INVESTIGATION

ADOT&PF / LYNN CANAL HWY / ALASKA

C-6




IRP 2006 1880+00 to IRP 2006 1835+00



IRP 2006 1845+00 to IRP 2006 1795+00



IRP 2006 1810+00 to IRP 2006 1760+00



IRP 2006 1765+00 to IRP 2006 1730+00



FILE No. **AERIAL_ALIGN.CDR**
PROJECT No. **063-5782**

SCALE	NONE
CADD	ALF/ECC
DATE	11/29/06
CHECK	RGD
DATE	12/03/06
REV.	0


AERIAL PHOTOGRAPH SEQUENCE OF ALIGNMENT
LYNN CANAL HIGHWAY PHASE 1
ZONE 4 GEOTECHNICAL INVESTIGATION

ADOT&PF / LYNN CANAL HWY / ALASKA


C-7



IRP 2006 1740+00 to IRP 2006 1700+00



IRP 2006 1710+00 to IRP 2006 1665+00



IRP 2006 1695+00 to IRP 2006 1645+00



IRP 2006 1650+00 to IRP 2006 1620+00




FILE No. **AERIAL_ALIGN.CDR**
PROJECT No. **063-5782**

SCALE	NONE
CADD	ALF/ECC
DATE	11/29/06
CHECK	RGD
DATE	12/03/06
REV.	0


AERIAL PHOTOGRAPH SEQUENCE OF ALIGNMENT LYNN CANAL HIGHWAY PHASE 1 ZONE 4 GEOTECHNICAL INVESTIGATION

ADOT&PF / LYNN CANAL HWY / ALASKA

C-8



IRP 2006 1630+00 to IRP 2006 1600+00



IRP 2006 1610+00 to IRP 2006 1565+00



IRP 2006 1580+00 to IRP 2006 1555+00



IRP 2006 1570+00 to IRP 2006 1525+00




FILE No. **AERIAL_ALIGN.CDR**
PROJECT No. **063-5782**

SCALE	NONE
CADD	ALF/ECC
DATE	11/29/06
CHECK	RGD
DATE	12/03/06
REV.	0

AERIAL PHOTOGRAPH SEQUENCE OF ALIGNMENT
LYNN CANAL HIGHWAY PHASE 1
ZONE 4 GEOTECHNICAL INVESTIGATION

ADOT&PF / LYNN CANAL HWY / ALASKA

C-9




IRP 2006 1535+00 to IRP 2006 1520+00



IRP 2006 1520+00 to IRP 2006 1490+00



IRP 2006 1510+00 to IRP 2006 1475+00



IRP 2006 1480+00 to IRP 2006 1445+00



FILE No. **AERIAL_ALIGN.CDR**
PROJECT No. **063-5782**

SCALE	NONE
CADD	ALF/ECC
DATE	11/29/06
CHECK	RGD
DATE	12/03/06
REV.	0

TITLE	
AERIAL PHOTOGRAPH SEQUENCE OF ALIGNMENT LYNN CANAL HIGHWAY PHASE 1 ZONE 4 GEOTECHNICAL INVESTIGATION	
ADOT&PF / LYNN CANAL HWY / ALASKA	C-10