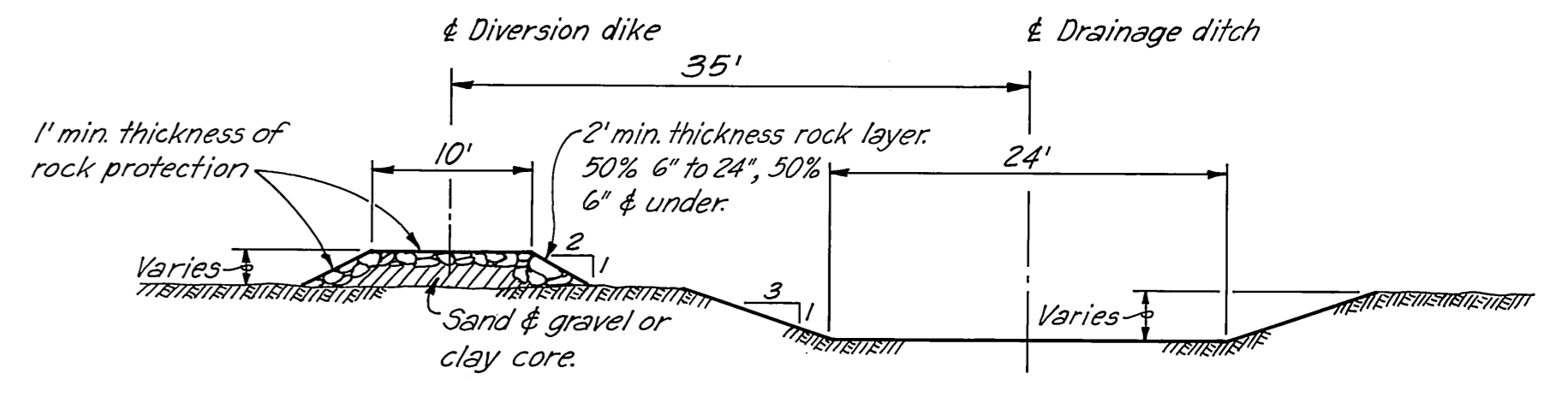
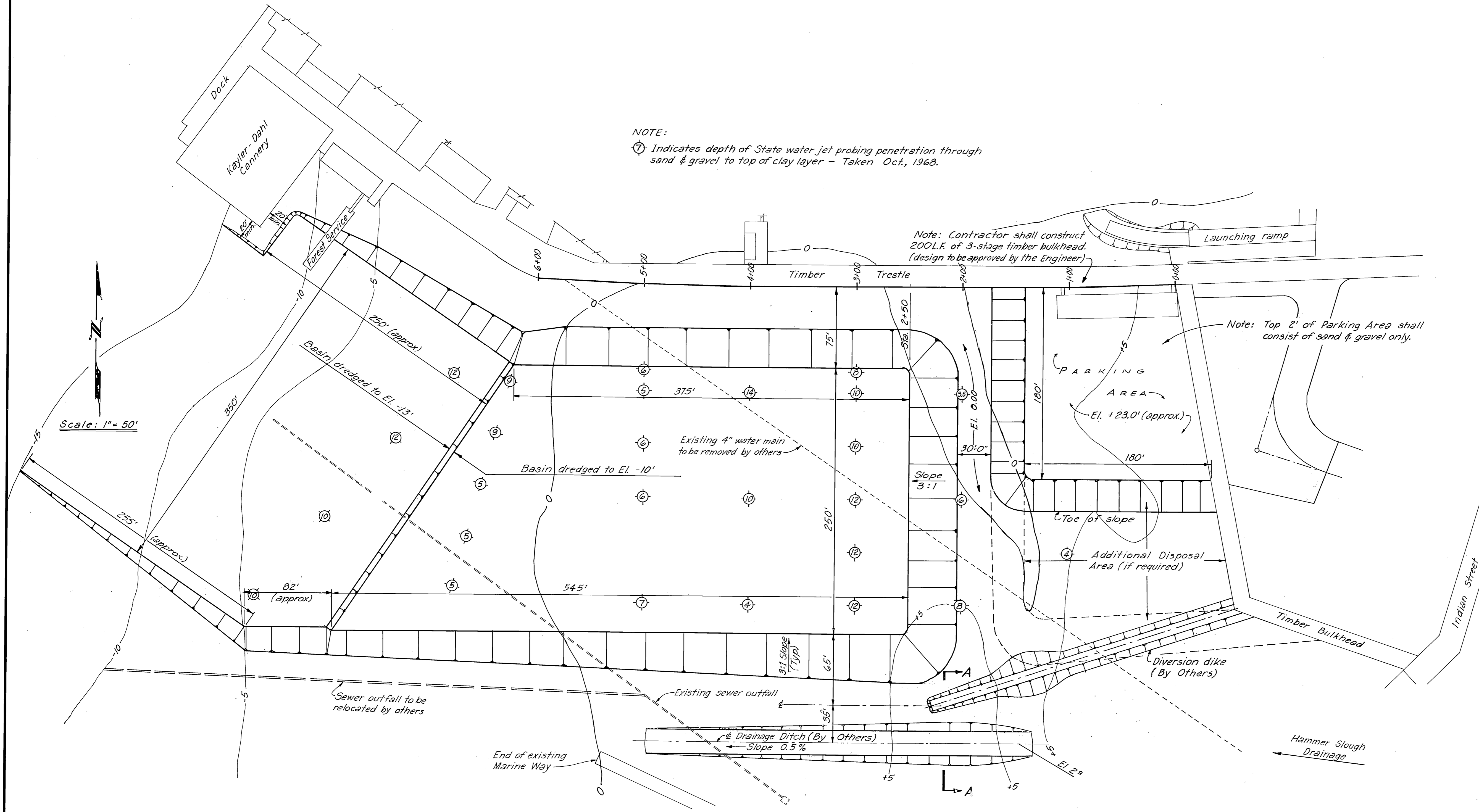


TYPICAL DREDGED BASIN X-SECTION
Scale: 1" = 20'



SECTION A-A
Scale: 1" = 10'
(BY OTHERS)



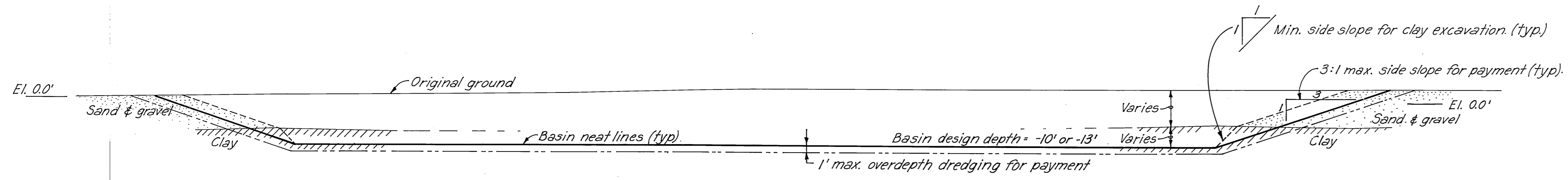
NOTE:
① Indicates depth of State water jet probing penetration through sand & gravel to top of clay layer - Taken Oct., 1968.

Notes:
1. Elevations based on the following U.S.C. & G.S. tidal bench marks, on mean lower low water as corrected 11/18/60:
BM No. 6, 1917 24.52 ft.
Unstamped S.B.C. set vertically in South wall of Petersburg Press Bldg.
BM No. 9, 1958 23.24 ft.
S.B.C. in top of curb East of Main entrance of Post Office

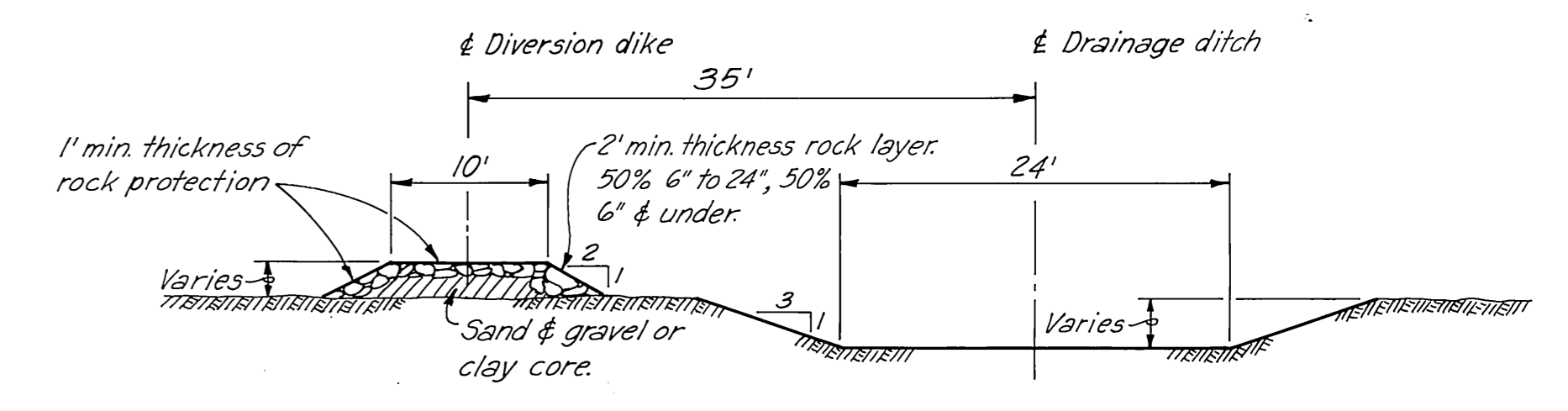
Work Summary: Major units of this project consist of dredging and disposal of approx. 6,012 cu. yd. of common material, approx. 17,133 cu. yd. of blue clay mat'l, construction of approx. 28,800 sq. ft. of parking area and 200 L.F. of 3-stage timber bulkhead.

REVISED 6-27-69 J.E.T.

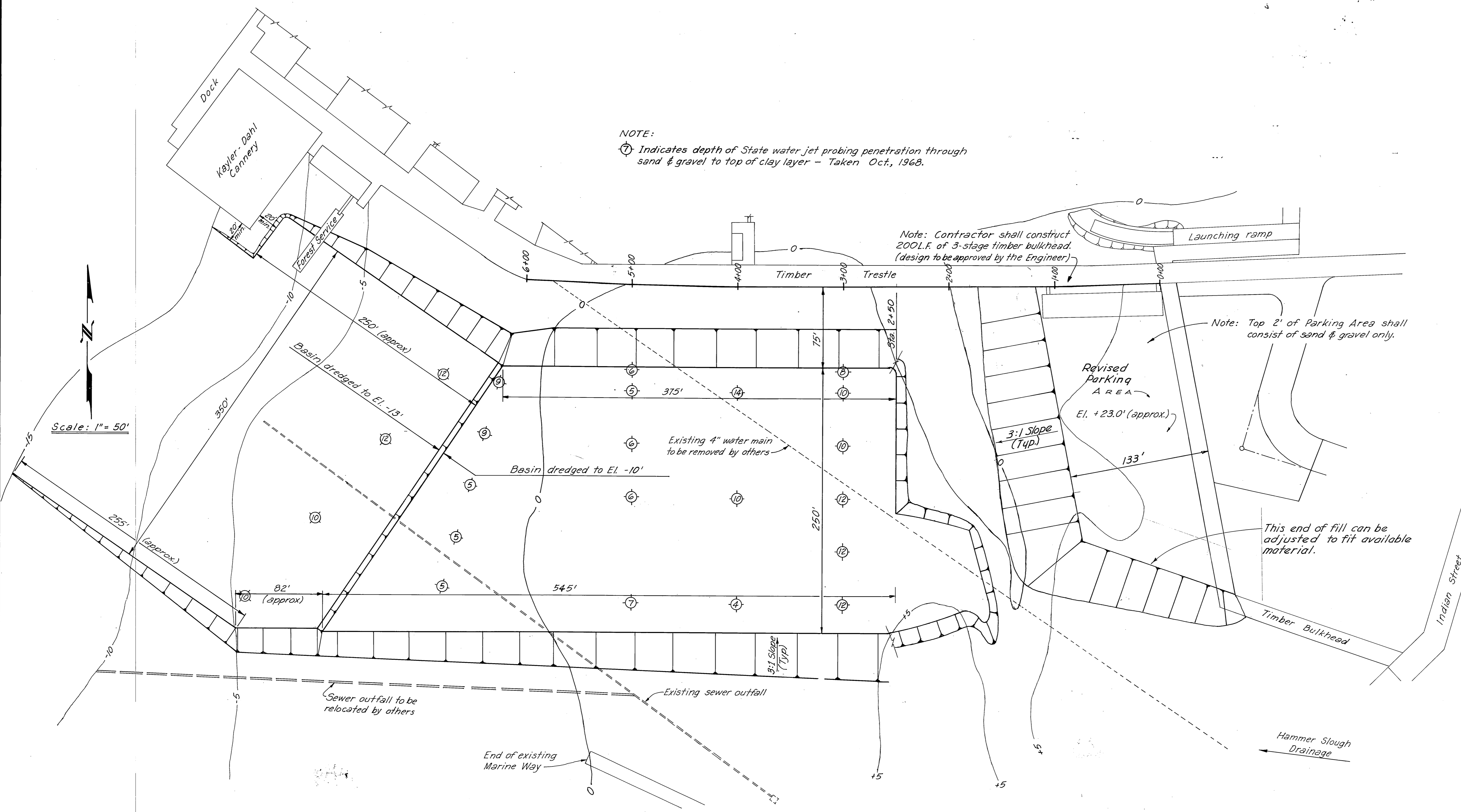
DO NOT SCALE THIS DRAWING - USE DIMENSIONS		
STATE OF ALASKA DEPARTMENT OF PUBLIC WORKS DIVISION OF WATER AND HARBORS		
PETERSBURG SMALL BOAT HARBOR PLAN & SECTIONS		
SCALE As noted	SURVEYED _____	APPROVED _____
DESIGNED _____	DRAWN J.E.T.	<i>Harold O. Henderson</i> COMMISSIONER
CHECKED Z.S.	DATE 5-27-69	
PROJECT NUMBER 3-70190A	SHEET 1 OF 1	



TYPICAL DREDGED BASIN X-SECTION
 Scale: 1" = 20'



SECTION A-A
 Scale: 1" = 10'
 (BY OTHERS)



Notes:
 1. Elevations based on the following U.S.C. & G.S. tidal bench marks, on mean lower low water as corrected 11/18/60:
 BM No. 6, 1917 24.52 ft.
 Unstamped S.B.C. set vertically in South wall of Petersburg Press Bldg.
 BM No. 9, 1958 23.24 ft.
 S.B.C. in top of curb East of Main entrance of Post Office

Work Summary: Major units of this project consist of dredging and disposal of approx. 61,012 cu.yd. of common material, approx. 17,133 cu.yd. of blue clay mat'l, construction of approx. 28,800 sq.ft. of parking area and 200 L.F. of 3-stage timber bulkhead.

See "As Built" for Float construction for additional final data.
 Revised Parking Area 6-26-70 E.L.S.
 REVISED 6-27-69 J.E.T.

DO NOT SCALE THIS DRAWING - USE DIMENSIONS		
STATE OF ALASKA DEPARTMENT OF PUBLIC WORKS DIVISION OF WATER AND HARBORS		
PETERSBURG SMALL BOAT HARBOR PLAN & SECTIONS		
SCALE As noted	SURVEYED	APPROVED
DESIGNED	DRAWN J.E.T.	<i>Harold O. ...</i> COMMISSIONER
CHECKED DS	DATE 5-27-69	
PROJECT NUMBER 3-70190A	SHEET 1 OF 1	