


# IBEX CREEK - SUMMIT SECTION 18-C

INDEX TO SHEETS		
Sheet No.	Description	Station to Station
1	Title Page	
2	Sid. Cross Section	
3	Plan & Profile	220+00 - 200+00
4	"	250+00 - 200+00
5	"	280+00 - 200+00
6	"	320+00 - 200+00
7	"	350+00 - 200+00
8	"	380+00 - 410+00
9	"	410+00 - 420+00
10	Misc Sid Minor Structures	1-20
11	Trapper Treats	(124-125)

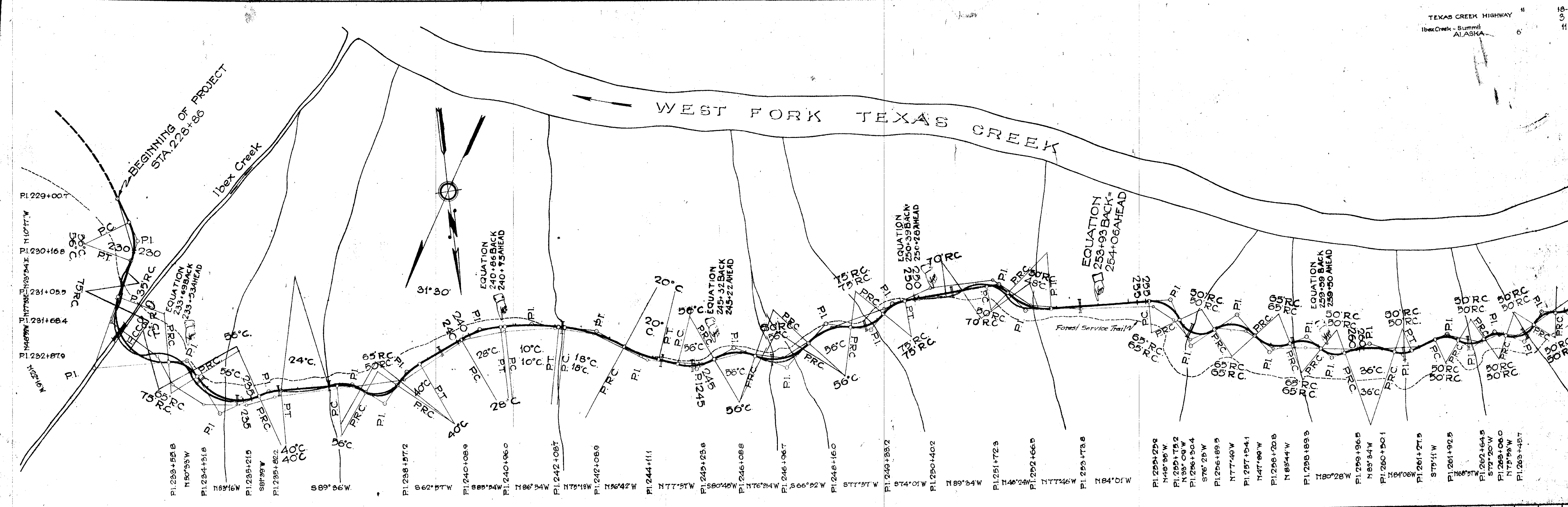
THIS CONTRACT



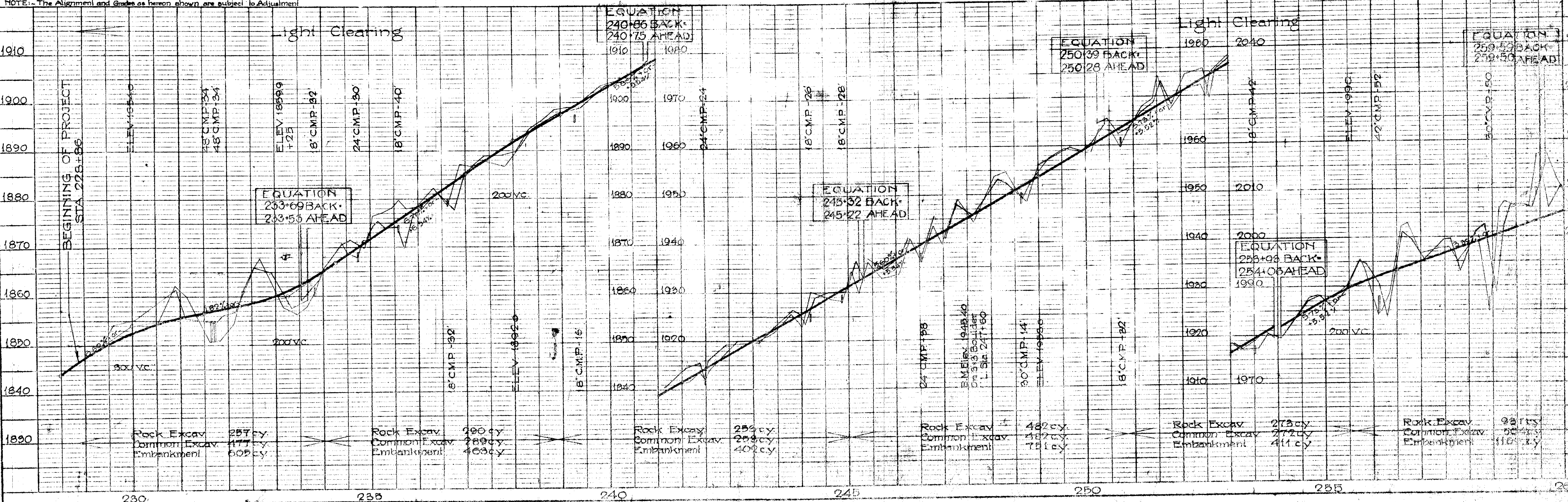
*W. J. Williams* May 23  
*Chas. H. Flory* May 23  
*R. J. Dorman* Highway Engineer May 23



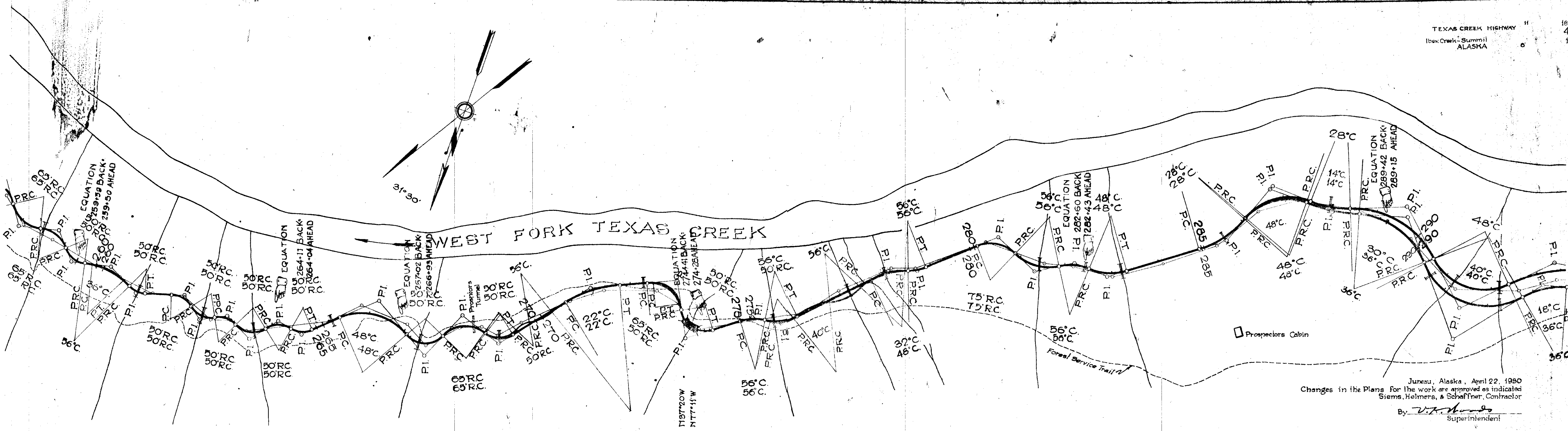
PLAN	DATE	BY
SWERVED	1928	E. J. Hughes
PLOTTED		C. E. Walker
NOTE BOOK		
ALIGNED CHECKED		
NO.		
DATE		
BY		
DATE		
BY		



PROFILE	DATE	BY
SWERVED	1928	E. J. Hughes
PLOTTED		C. E. Walker
NOTE BOOK		
ALIGNED CHECKED		
NO.		
DATE		
BY		
DATE		
BY		



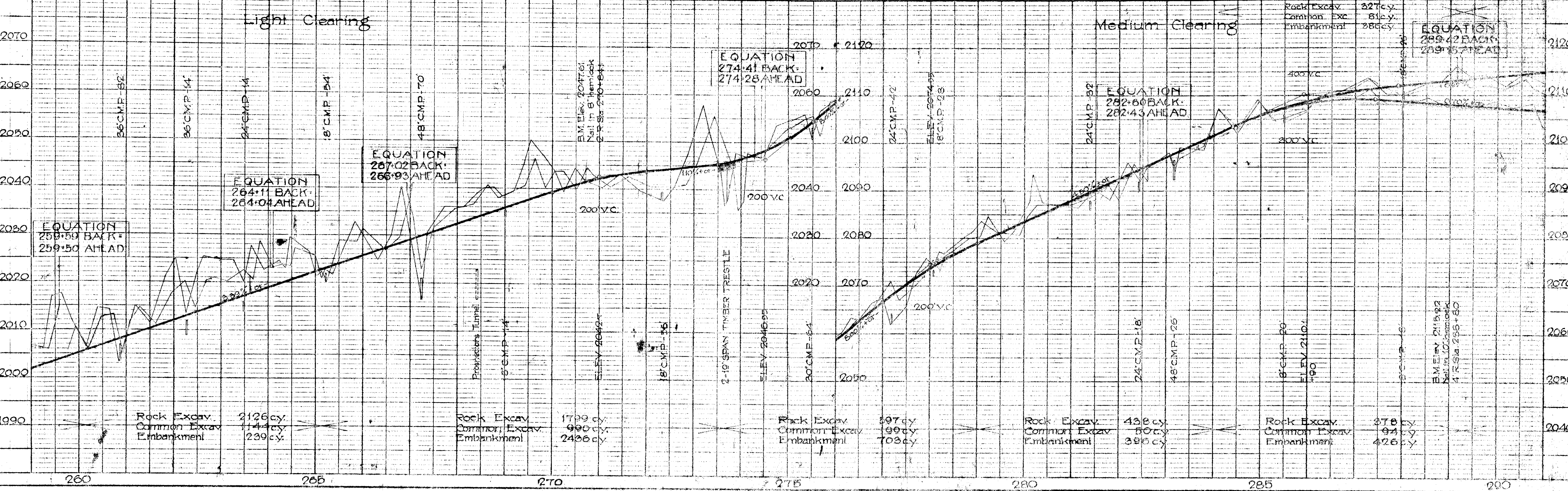




Juneau, Alaska, April 22, 1980  
Changes in the Plans for the work are approved as indicated  
Siems, Helmers, & Schaffner, Contractor  
By *V.T. Shands*  
Superintendent

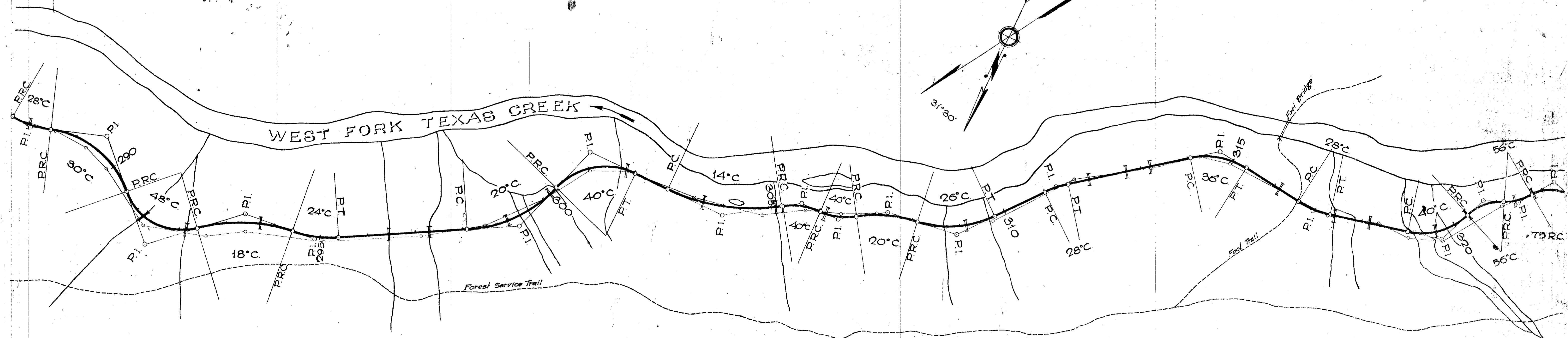
- PI. 257+94.1
- N47°59'W
- PI. 258+20.8
- N89°44'W
- PI. 258+89.3
- N180°20'W
- PI. 259+96.5
- N189°54'W
- PI. 260+50.1
- N84°00'W
- PI. 261+27.5
- N137°51'W
- PI. 261+92.5
- N168°57'W
- PI. 262+64.5
- S72°20'W
- PI. 263+06.0
- N170°58'W
- PI. 263+49.7
- S63°49'W
- PI. 265+19.6
- S43°34'W
- PI. 265+94.2
- N128°11'W
- PI. 266+98.4
- N62°15'W
- PI. 267+95.0
- S44°12'W
- PI. 268+89.8
- S67°03'W
- PI. 268+80.1
- N81°49'W
- PI. 269+11.4
- S44°45'W
- PI. 269+19.9
- S47°10'W
- PI. 270+84.1
- S52°54'W
- PI. 271+99.1
- S70°11'W
- PI. 272+69.4
- N76°44'W
- PI. 273+24.7
- PI. 273+60.0
- PI. 273+93.6
- S61°49'W
- PI. 276+14.4
- S59°14'W
- PI. 277+08.4
- S47°35'W
- PI. 278+22.1
- S71°27'W
- PI. 278+71.4
- S90°09'W
- PI. 280+78.1
- N88°27'W
- PI. 281+99.0
- S77°52'W
- PI. 282+20.6
- S85°46'W
- PI. 283+06.0
- S56°49'W
- PI. 284+14.4
- S98°28'W
- PI. 285+92.0
- S82°08'W
- PI. 286+48.0
- S55°57'W
- PI. 287+90.8
- S79°30'W
- PI. 288+51.1
- N89°04'W
- PI. 289+28.4
- N70°10'W
- PI. 289+64.5
- N60°29'W
- PI. 291+23.6
- S70°45'W
- PI. 292+57.6
- S64°00'W
- PI. 293+39.6

NOTE: - The Alignment and Grades hereon shown are subject to Adjustments.



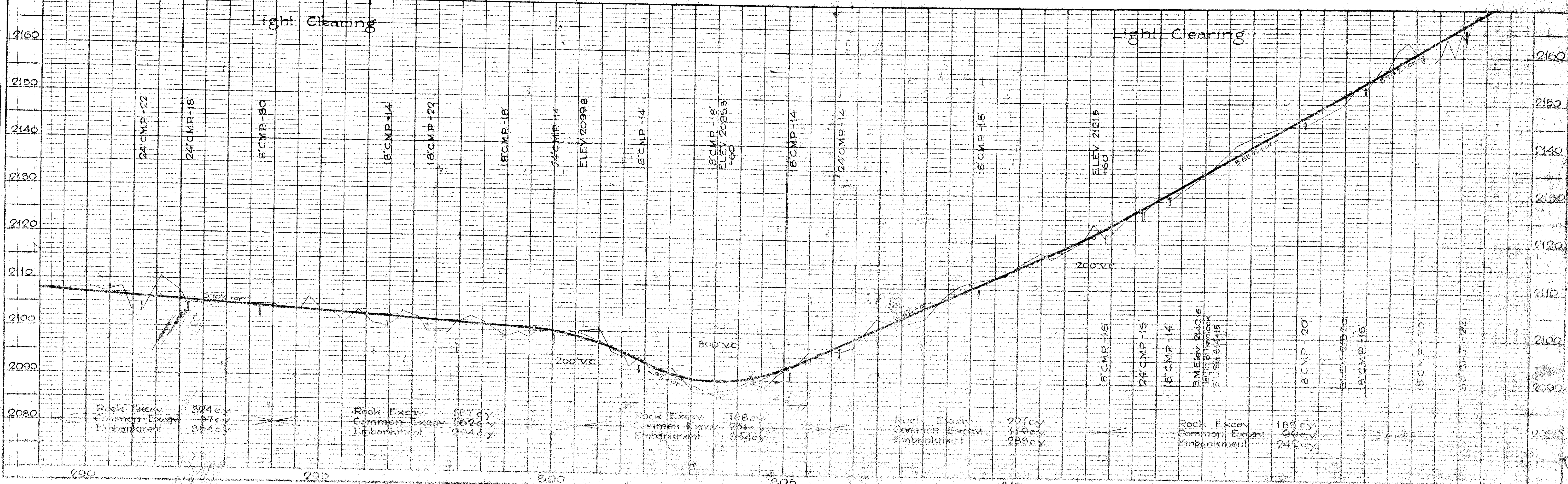
Rock Excav.	2126 cy.	Rock Excav.	1799 cy.	Rock Excav.	697 cy.	Rock Excav.	438 cy.	Rock Excav.	376 cy.
Common Excav.	1144 cy.	Common Excav.	990 cy.	Common Excav.	99 cy.	Common Excav.	50 cy.	Common Excav.	94 cy.
Embankment	239 cy.	Embankment	2436 cy.	Embankment	703 cy.	Embankment	386 cy.	Embankment	426 cy.



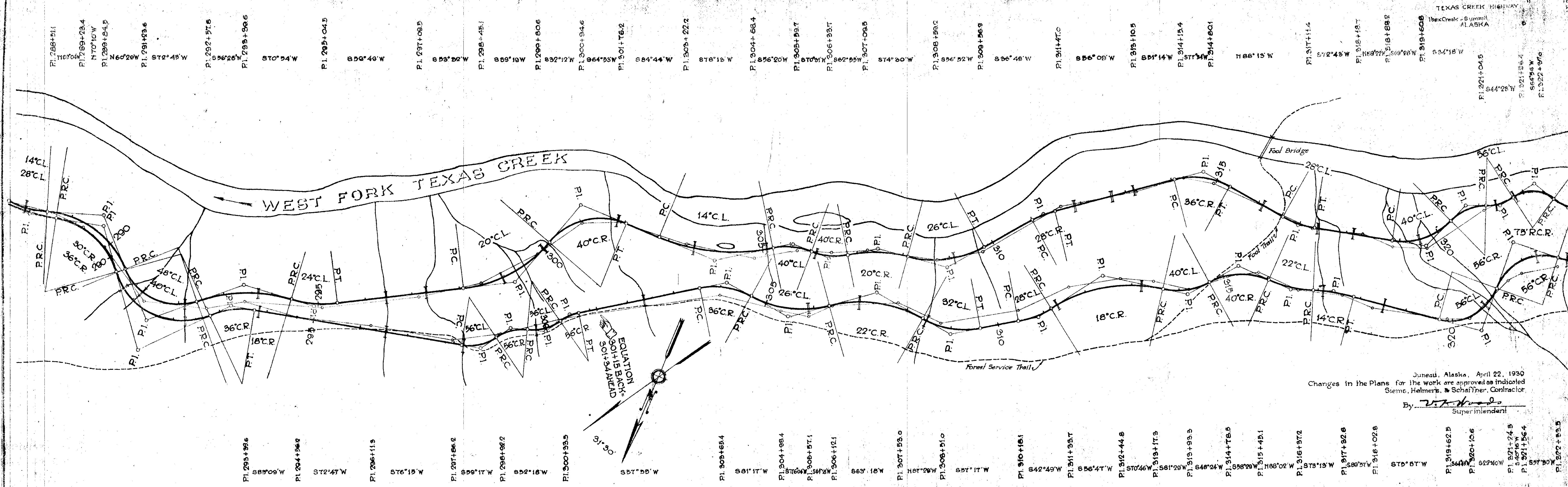


Station	P.I. 288+01.1	N 89° 04' W	P.I. 289+23.4	N 70° 10' W	P.I. 289+84.5	N 60° 29' W	P.I. 291+23.6	S 72° 45' W	P.I. 292+57.8	S 56° 26' W	P.I. 293+99.6	S 70° 54' W	P.I. 295+04.5	S 99° 49' W	P.I. 297+09.5	S 93° 02' W	P.I. 298+45.1	S 89° 19' W	P.I. 299+80.6	S 92° 12' W	P.I. 300+94.6	S 64° 38' W	P.I. 301+76.2	S 64° 44' W	P.I. 303+22.2	S 78° 13' W	P.I. 304+68.4	S 56° 20' W	P.I. 305+99.7	P.I. 306+33.7	P.I. 307+08.5	S 74° 50' W	P.I. 308+59.2	S 56° 02' W	P.I. 309+56.9	S 36° 49' W	P.I. 311+47.0	S 56° 09' W	P.I. 315+10.5	S 81° 4' W	P.I. 314+15.4	S 77° 54' W	P.I. 314+80.1	N 88° 13' W	P.I. 317+11.4	S 72° 43' W	P.I. 318+18.7	N 89° 22' W	P.I. 318+88.2	S 69° 28' W	P.I. 319+60.8	S 34° 16' W	P.I. 321+04.9	S 44° 23' W	P.I. 321+96.4	S 64° 26' W	P.I. 322+97.0
---------	---------------	-------------	---------------	-------------	---------------	-------------	---------------	-------------	---------------	-------------	---------------	-------------	---------------	-------------	---------------	-------------	---------------	-------------	---------------	-------------	---------------	-------------	---------------	-------------	---------------	-------------	---------------	-------------	---------------	---------------	---------------	-------------	---------------	-------------	---------------	-------------	---------------	-------------	---------------	------------	---------------	-------------	---------------	-------------	---------------	-------------	---------------	-------------	---------------	-------------	---------------	-------------	---------------	-------------	---------------	-------------	---------------

NOTE: - The Alignment and Grades as hereon shown are subject to Adjustments.

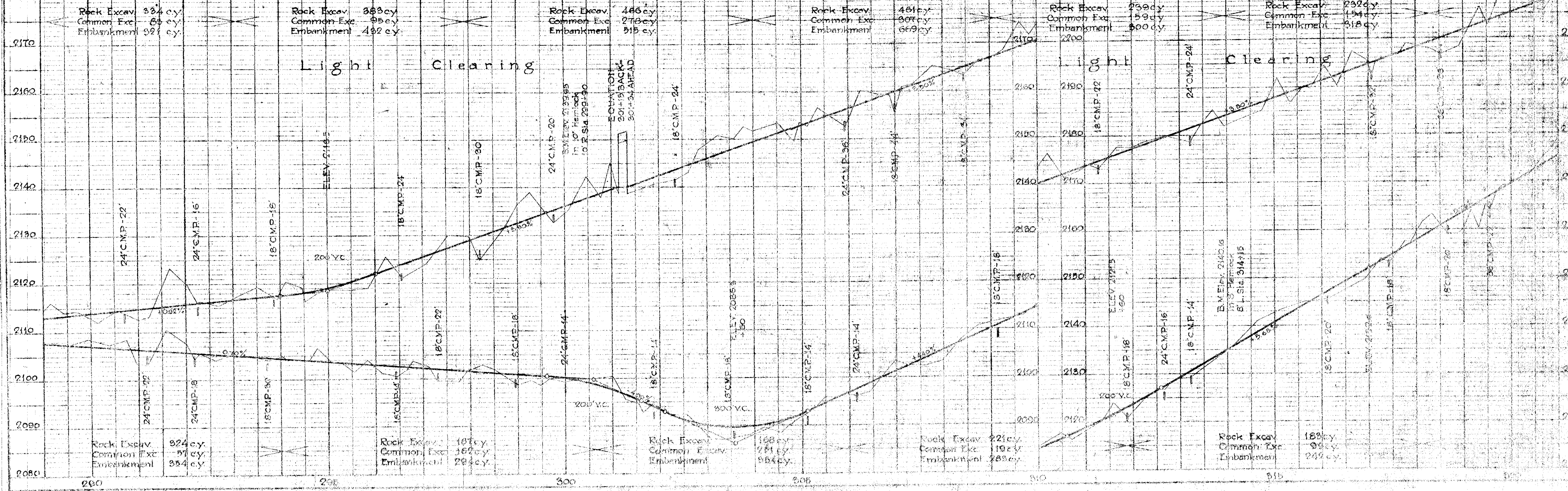






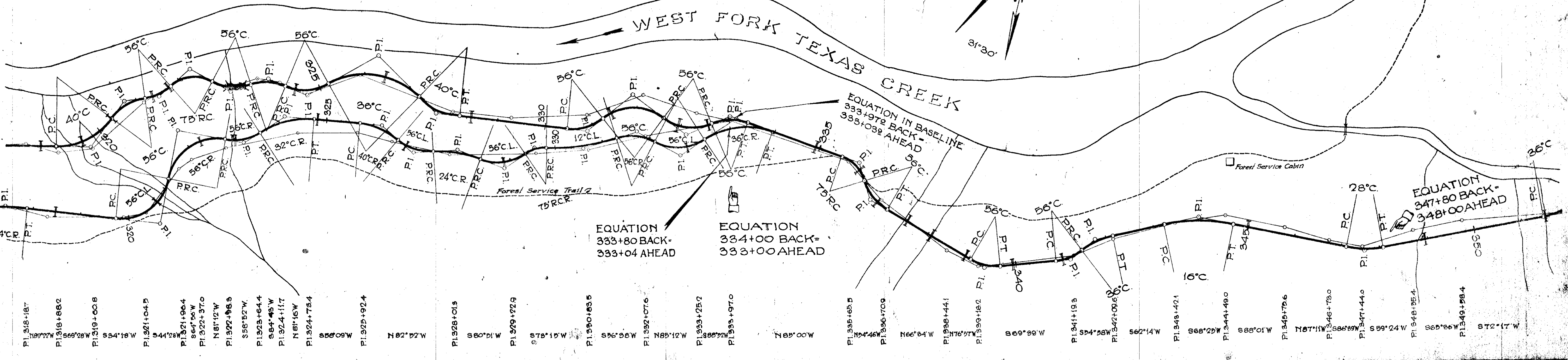
Juneau, Alaska, April 22, 1930  
 Changes in the Plans for the work are approved as indicated  
 Siems, Helmer, & Schaffner, Contractor  
 By *[Signature]*  
 Superintendent

NOTE - The Grades and Alignment as hereon shown are subject to Adjustment

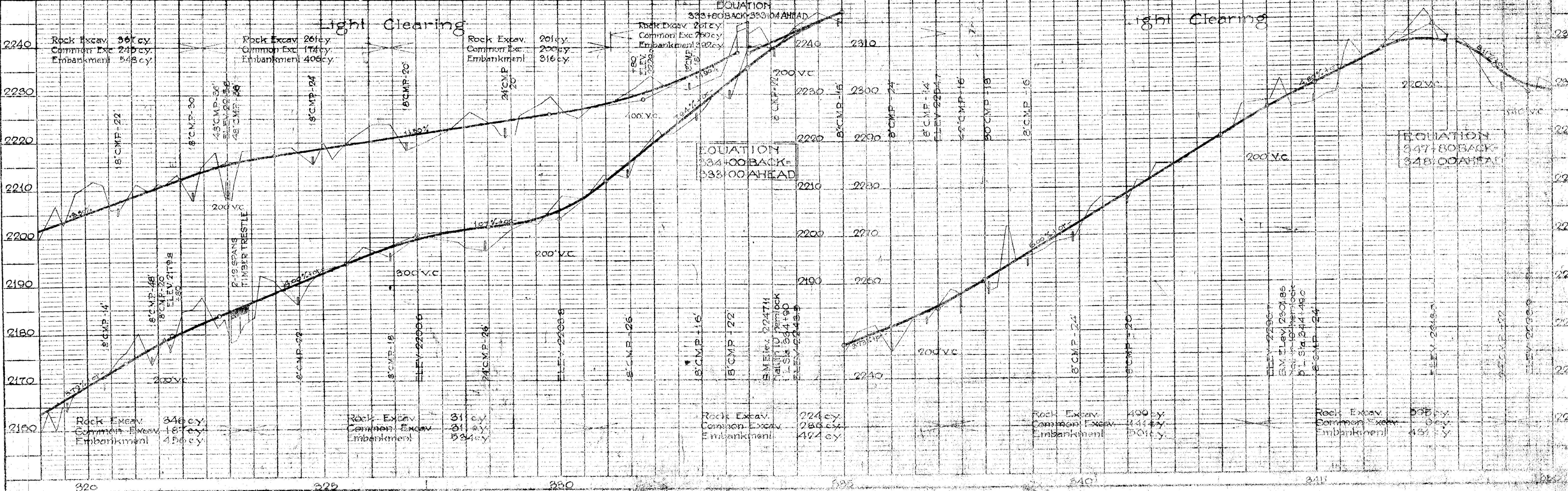




- PI 317+32.8
- PI 318+00.8
- PI 319+62.9
- PI 320+10.9
- PI 321+24.9
- PI 322+56.4
- PI 322+99.9
- PI 323+86.9
- PI 325+10.9
- PI 325+54.6
- PI 327+06.7
- PI 328+92.9
- PI 330+00.2
- PI 331+25.9
- PI 333+09.9



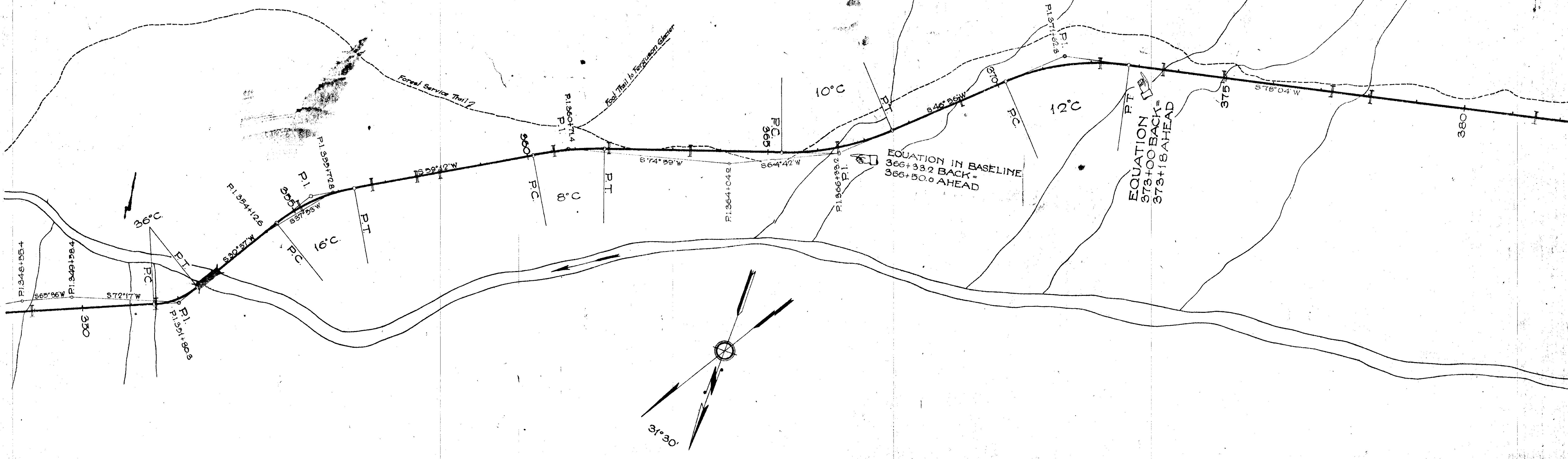
NOTE: The Alignment and Grades as herein shown are subject to Adjustments.



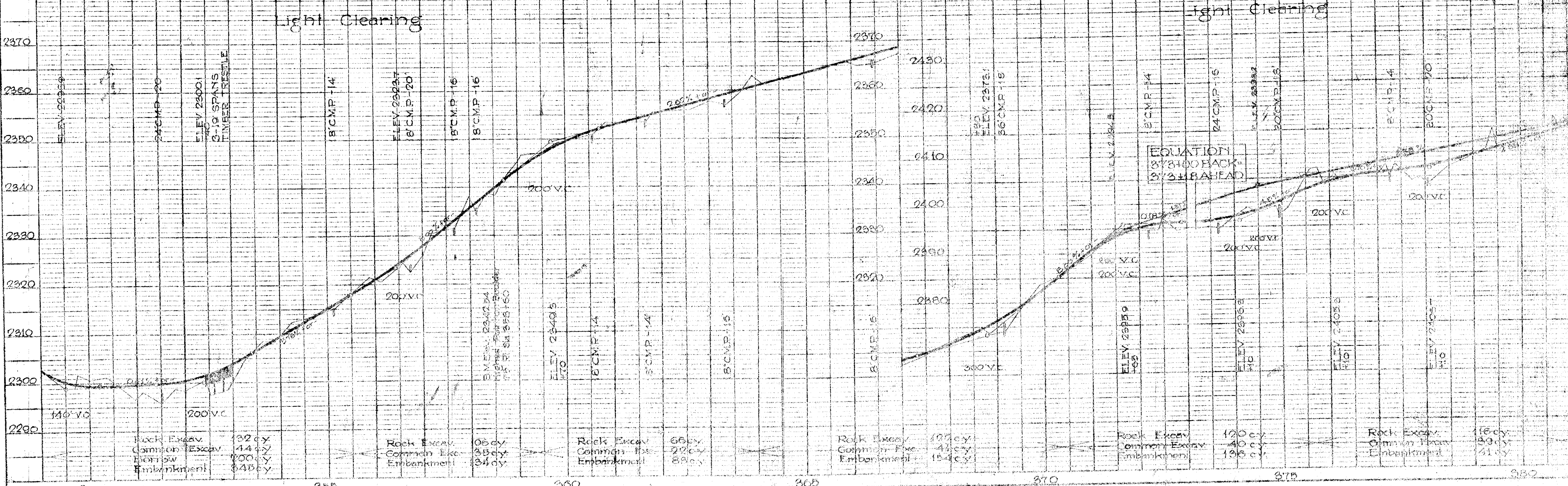
REVISIONS  
 NO. DATE BY  
 1 1929 J.E. WILSON  
 2 1929 J.E. WILSON  
 3 1929 J.E. WILSON  
 4 1929 J.E. WILSON  
 5 1929 J.E. WILSON  
 6 1929 J.E. WILSON  
 7 1929 J.E. WILSON  
 8 1929 J.E. WILSON  
 9 1929 J.E. WILSON  
 10 1929 J.E. WILSON  
 11 1929 J.E. WILSON  
 12 1929 J.E. WILSON  
 13 1929 J.E. WILSON  
 14 1929 J.E. WILSON  
 15 1929 J.E. WILSON  
 16 1929 J.E. WILSON  
 17 1929 J.E. WILSON  
 18 1929 J.E. WILSON  
 19 1929 J.E. WILSON  
 20 1929 J.E. WILSON  
 21 1929 J.E. WILSON  
 22 1929 J.E. WILSON  
 23 1929 J.E. WILSON  
 24 1929 J.E. WILSON  
 25 1929 J.E. WILSON  
 26 1929 J.E. WILSON  
 27 1929 J.E. WILSON  
 28 1929 J.E. WILSON  
 29 1929 J.E. WILSON  
 30 1929 J.E. WILSON  
 31 1929 J.E. WILSON  
 32 1929 J.E. WILSON  
 33 1929 J.E. WILSON  
 34 1929 J.E. WILSON  
 35 1929 J.E. WILSON  
 36 1929 J.E. WILSON  
 37 1929 J.E. WILSON  
 38 1929 J.E. WILSON  
 39 1929 J.E. WILSON  
 40 1929 J.E. WILSON  
 41 1929 J.E. WILSON  
 42 1929 J.E. WILSON  
 43 1929 J.E. WILSON  
 44 1929 J.E. WILSON  
 45 1929 J.E. WILSON  
 46 1929 J.E. WILSON  
 47 1929 J.E. WILSON  
 48 1929 J.E. WILSON  
 49 1929 J.E. WILSON  
 50 1929 J.E. WILSON

REVISIONS  
 NO. DATE BY  
 1 1929 J.E. WILSON  
 2 1929 J.E. WILSON  
 3 1929 J.E. WILSON  
 4 1929 J.E. WILSON  
 5 1929 J.E. WILSON  
 6 1929 J.E. WILSON  
 7 1929 J.E. WILSON  
 8 1929 J.E. WILSON  
 9 1929 J.E. WILSON  
 10 1929 J.E. WILSON  
 11 1929 J.E. WILSON  
 12 1929 J.E. WILSON  
 13 1929 J.E. WILSON  
 14 1929 J.E. WILSON  
 15 1929 J.E. WILSON  
 16 1929 J.E. WILSON  
 17 1929 J.E. WILSON  
 18 1929 J.E. WILSON  
 19 1929 J.E. WILSON  
 20 1929 J.E. WILSON  
 21 1929 J.E. WILSON  
 22 1929 J.E. WILSON  
 23 1929 J.E. WILSON  
 24 1929 J.E. WILSON  
 25 1929 J.E. WILSON  
 26 1929 J.E. WILSON  
 27 1929 J.E. WILSON  
 28 1929 J.E. WILSON  
 29 1929 J.E. WILSON  
 30 1929 J.E. WILSON  
 31 1929 J.E. WILSON  
 32 1929 J.E. WILSON  
 33 1929 J.E. WILSON  
 34 1929 J.E. WILSON  
 35 1929 J.E. WILSON  
 36 1929 J.E. WILSON  
 37 1929 J.E. WILSON  
 38 1929 J.E. WILSON  
 39 1929 J.E. WILSON  
 40 1929 J.E. WILSON  
 41 1929 J.E. WILSON  
 42 1929 J.E. WILSON  
 43 1929 J.E. WILSON  
 44 1929 J.E. WILSON  
 45 1929 J.E. WILSON  
 46 1929 J.E. WILSON  
 47 1929 J.E. WILSON  
 48 1929 J.E. WILSON  
 49 1929 J.E. WILSON  
 50 1929 J.E. WILSON



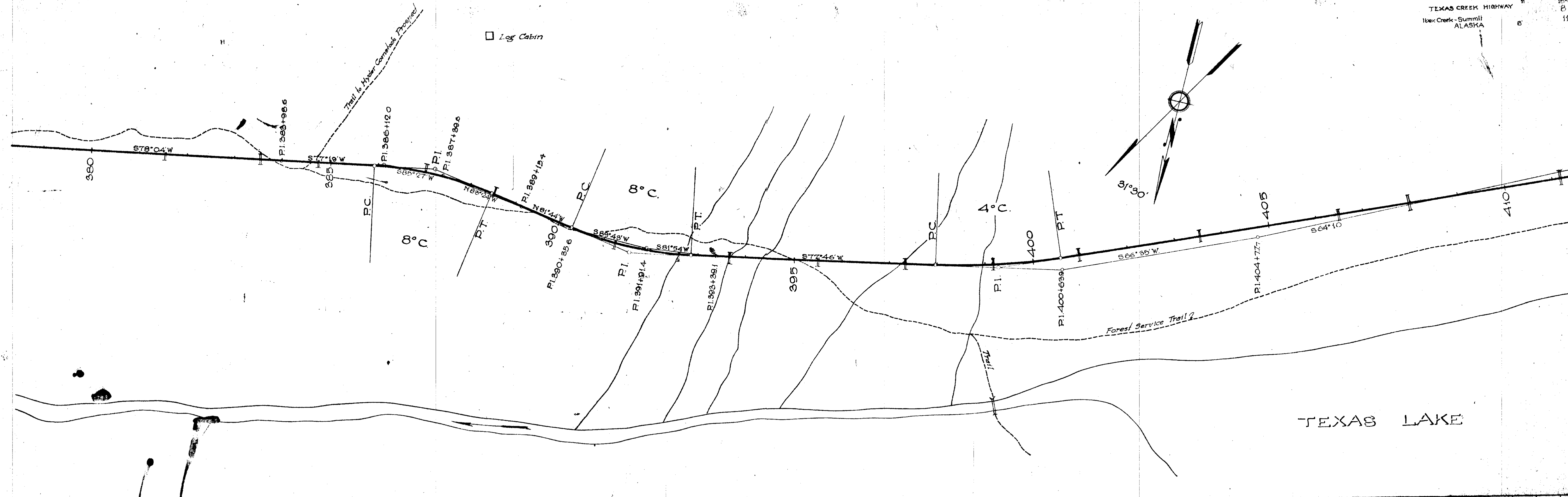


NOTE - The Alignment and Grades as hereon shown are subject to Adjustments



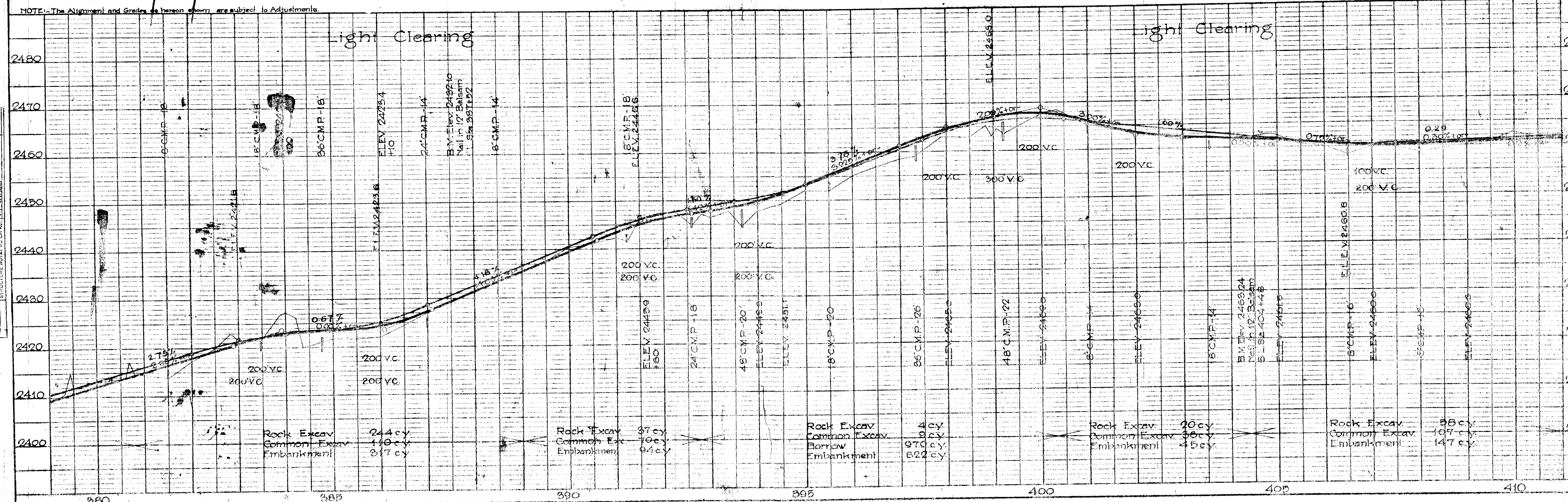


PLAN	DESIGNED BY	F. J. WALKER
	PLOTTED BY	C. E. WALKER
	NOTE BOOK ALIGNED CHECKED	J. J. WALKER
	PT. OF WAY CHECKED	J. J. WALKER
	NO.	1979

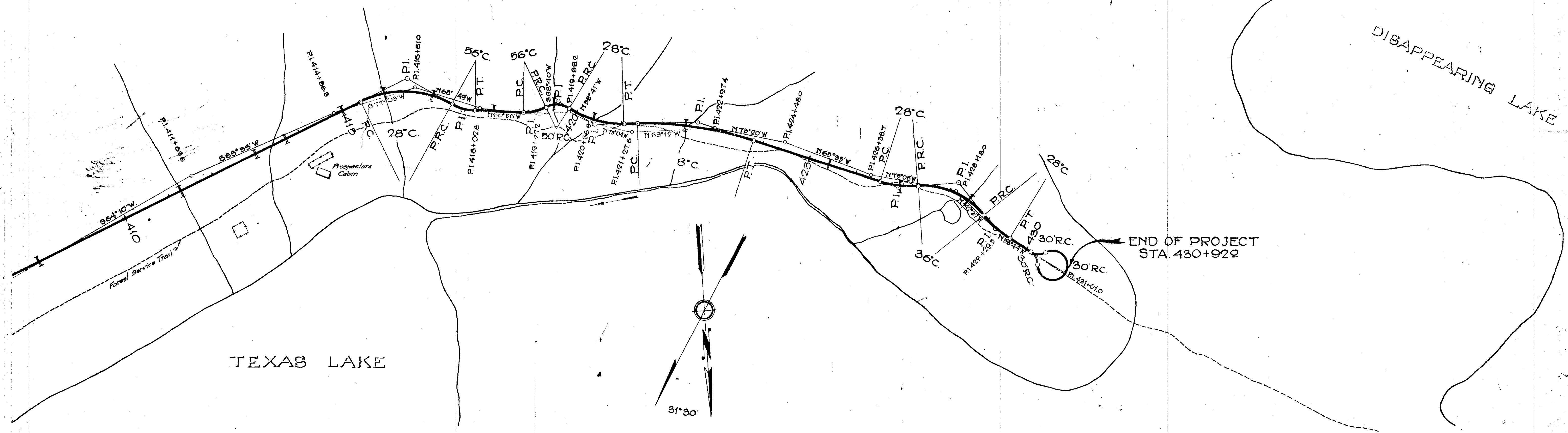


NOTE: The Alignment and Grades as hereon shown are subject to Adjustments.

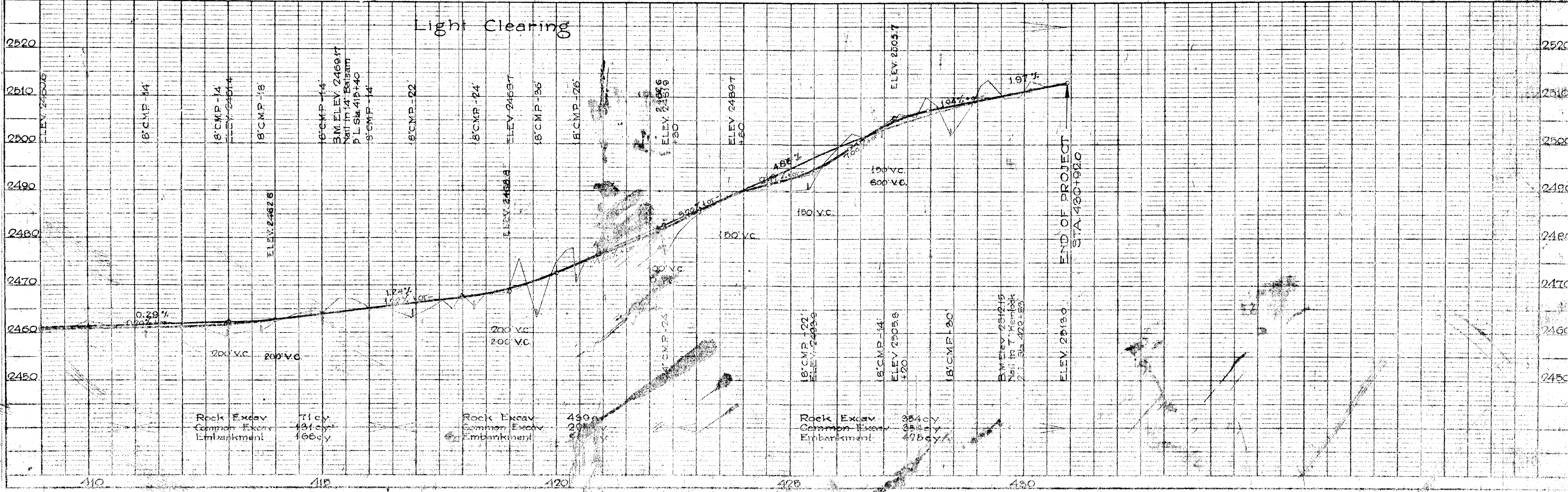
PROFILE	DESIGNED BY	F. J. WALKER
	PLOTTED BY	C. E. WALKER
	NOTE BOOK GRADES CHECKED	J. J. WALKER
	PT. OF WAY CHECKED	J. J. WALKER
	NO.	1979







NOTE - The Alignment and Grades as hereon shown are subject to Adjustments.



NOTE BOOK ALIGNMENT CHECKED  
 NO. 1023  
 C. F. WOODRUFF  
 10/2/50


NOTE BOOK GRADES CHECKED  
 NO. 1023  
 C. F. WOODRUFF  
 10/2/50



INDEX TO SHEETS			
Sheet No.	Description	Station To	Station
1	Title Page		
2	Std. Cross Sections		

# TEXAS BRIDGE - IBEX CREEK SURFACING 18-B1

THIS CONTRACT



*M. Williams*

May 23, 9

*Chas. H. Flory*

May 23, 9

*R. J. Sommers*  
Highway Engineer

June 4, 9




# TEXAS BRIDGE - SUMMIT SECTION 18-B

*Flory Creek*

INDEX TO SHEETS		
Sheet No.	Description	Station to Station
1	Title Page	
2	Sid. Cross Sections	
3	Plan & Profile	0+00 30+00
4	" " "	30+00 60+00
5	" " "	60+00 90+00
6	" " "	90+00 120+00
7	" " "	120+00 150+00
8	" " "	150+00 180+00
9	" " "	180+00 210+00
10	" " "	210+00 229+00
11	Misc. Sid. Minor Structures (7-89)	
12	Sid. Timber Trestles (RG-127)	

6' THIS CONTRACT



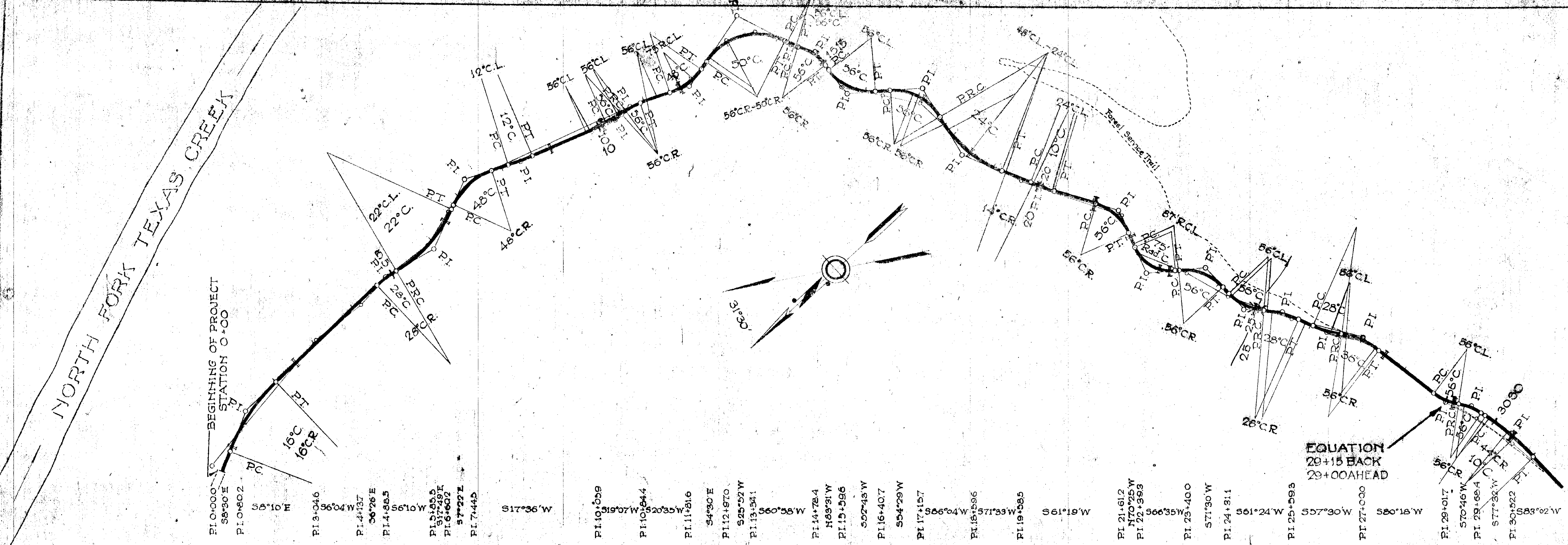
*W. Williams* March 9. 8

*Chas. H. Flory* March 9. 8

*R.L. Dorman*  
HIGHWAY ENGINEER March 9. 8



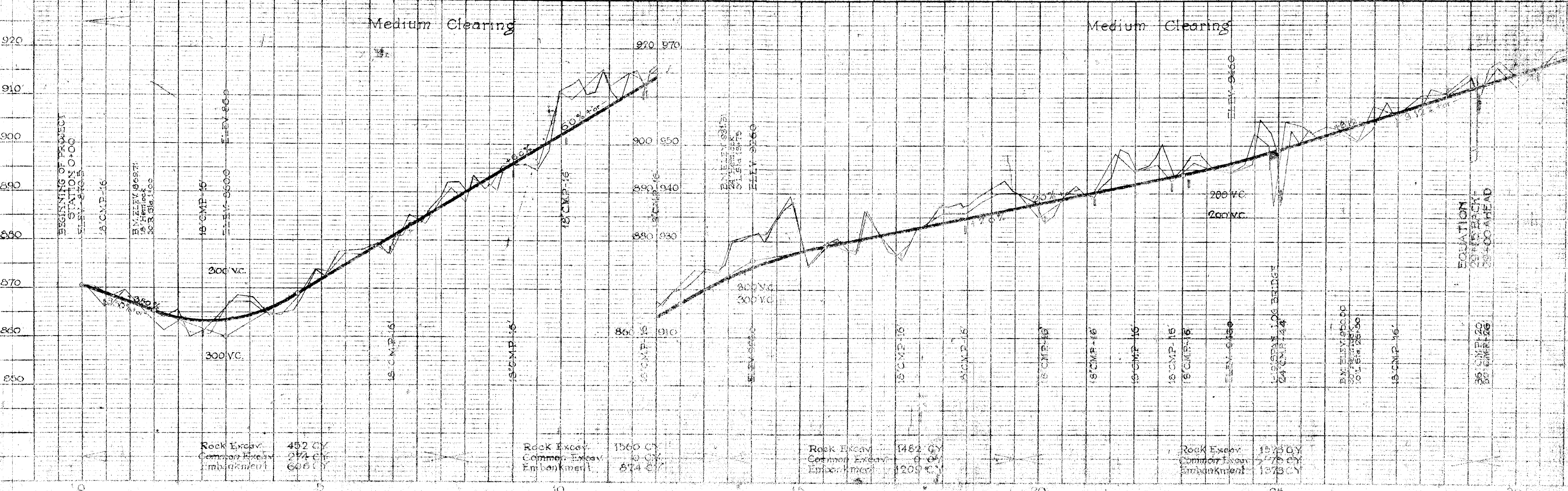
PLAN  
PI Grades  
NOTE: SURVEY CHECKED  
DATE: 10/27/02  
BY: J. ALVARADO  
CHECKED: J. ALVARADO



BEGINNING OF PROJECT  
STATION 0+00

EQUATION  
29+15 BACK  
29+00 AHEAD

Note: The Alignment and Grade as herein shown are subject to adjustment.



Rock Excav. 452 CY  
Common Excav. 274 CY  
Embankment 606 CY

Rock Excav. 1560 CY  
Common Excav. 10 CY  
Embankment 874 CY

Rock Excav. 1482 CY  
Common Excav. 0 CY  
Embankment 1209 CY

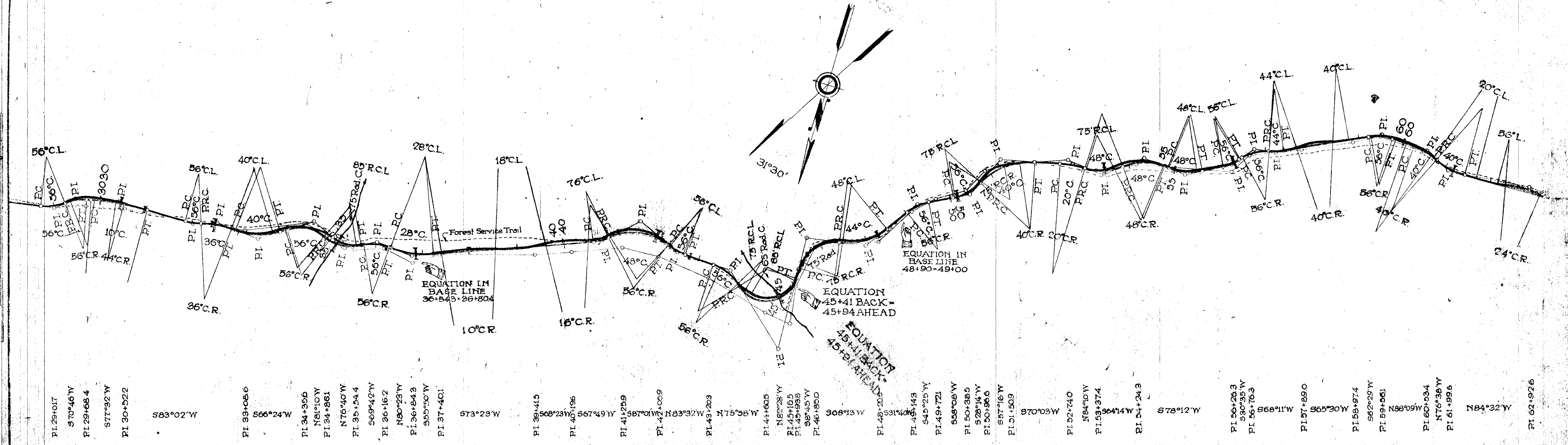
Rock Excav. 1575 CY  
Common Excav. 275 CY  
Embankment 1333 CY

PROFILE  
PI Grades  
NOTE: SURVEY CHECKED  
DATE: 10/27/02  
BY: J. ALVARADO  
CHECKED: J. ALVARADO

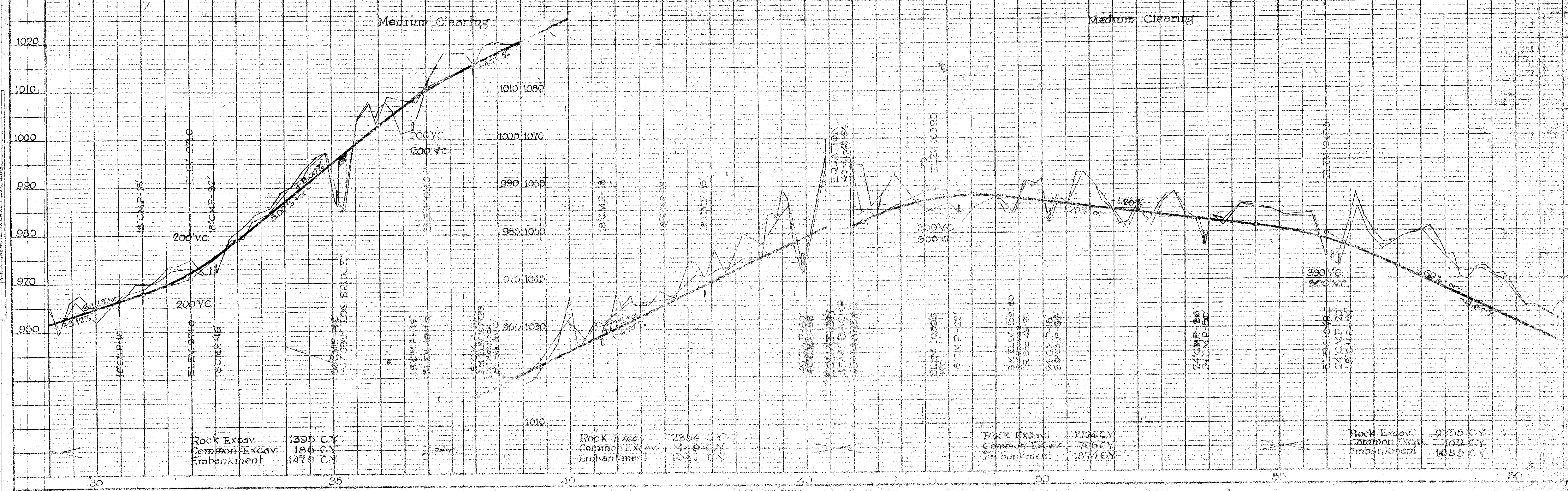


NOTE: SEE PLAN SHEET FOR  
ST. OF WAY CENTER  
NO.

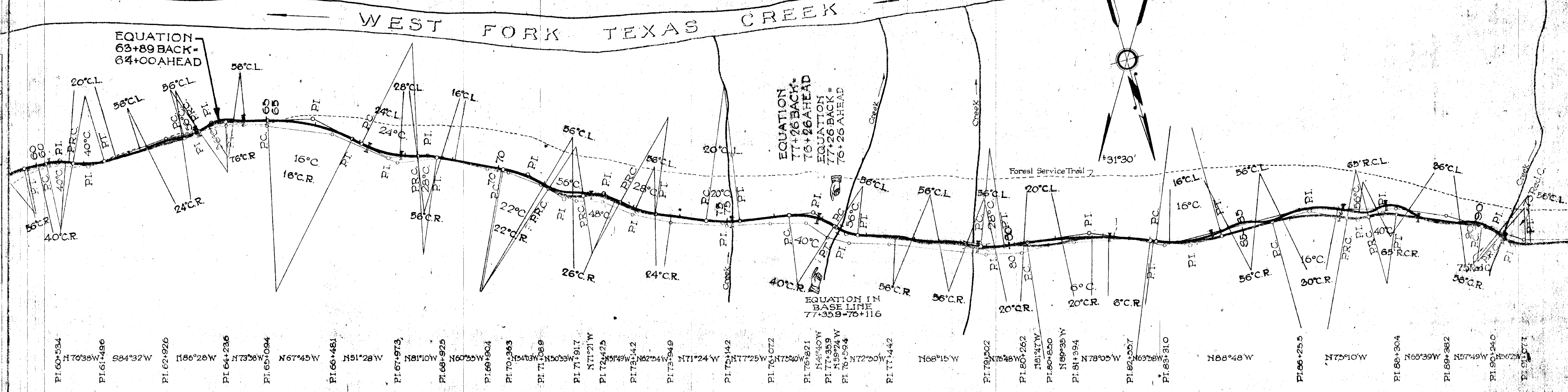
NOTE: SEE PLAN SHEET FOR  
ST. OF WAY CENTER  
NO.



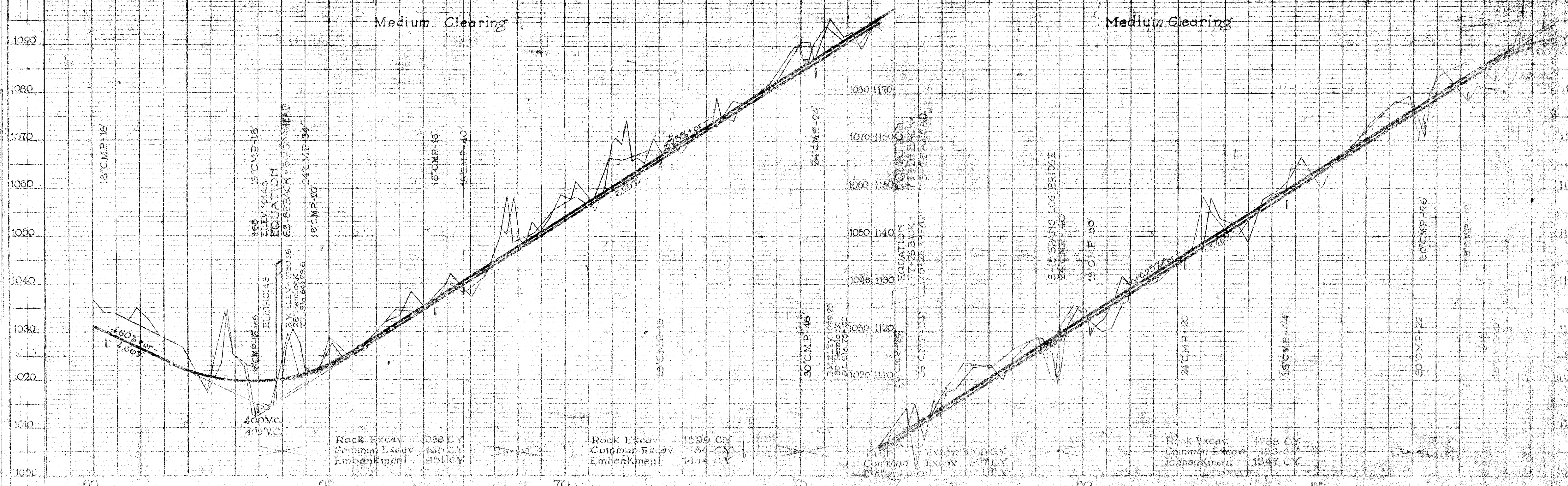
NOTE: The Alignment and Grade as shown are subject to adjustment.







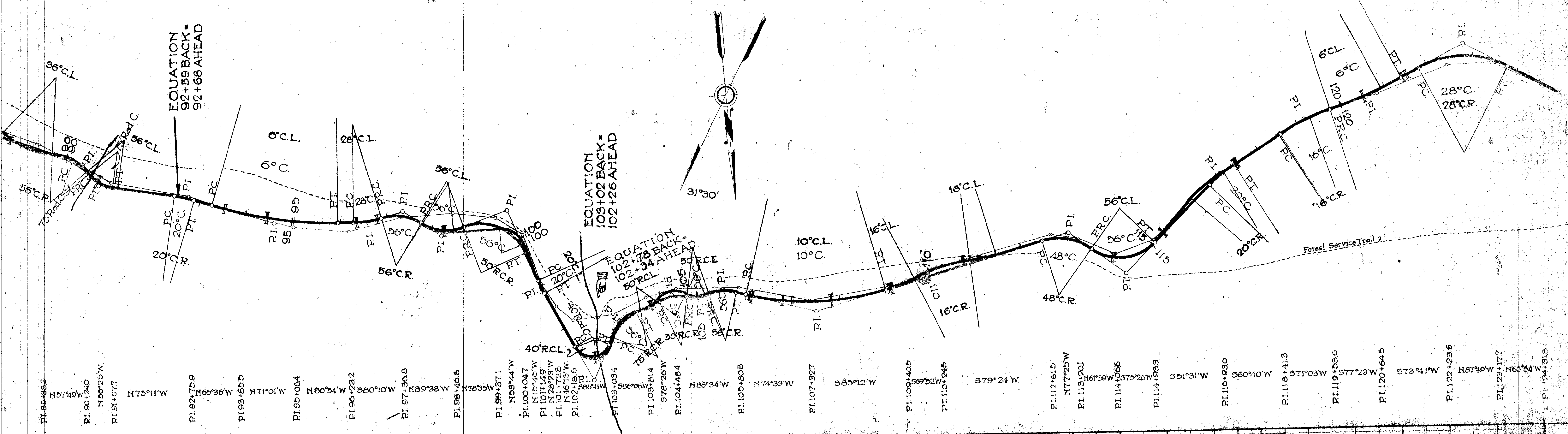
NOTE: The Alignment and Grade as hereon shown are subject to adjustment.



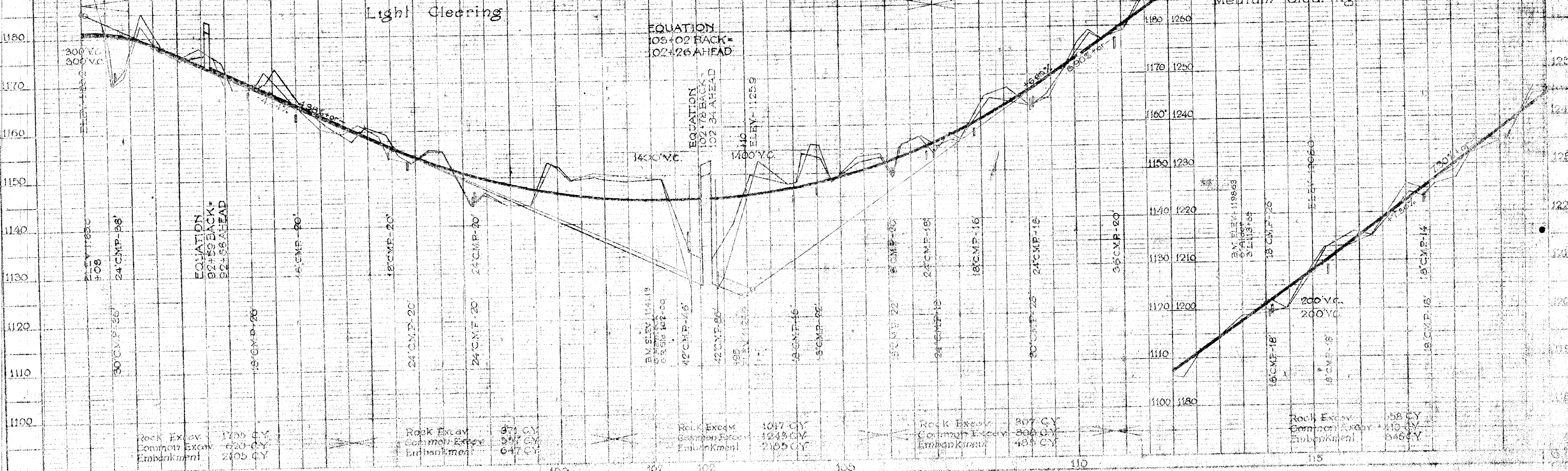


# WEST FORK TEXAS CREEK

TEXAS CREEK  
Texas, Alaska, Alaska

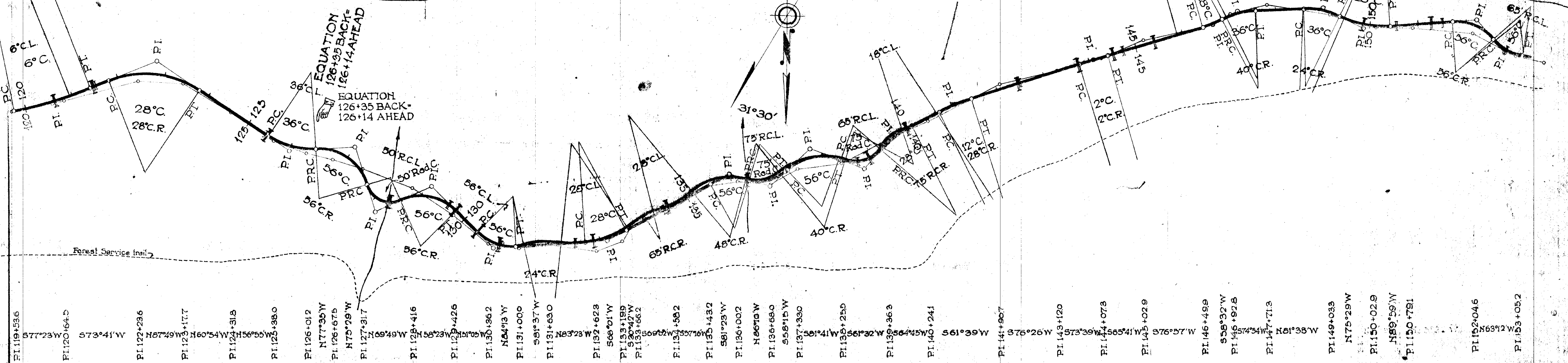


NOTE: The Alignment and Grade as hereon shown are subject to adjustment.

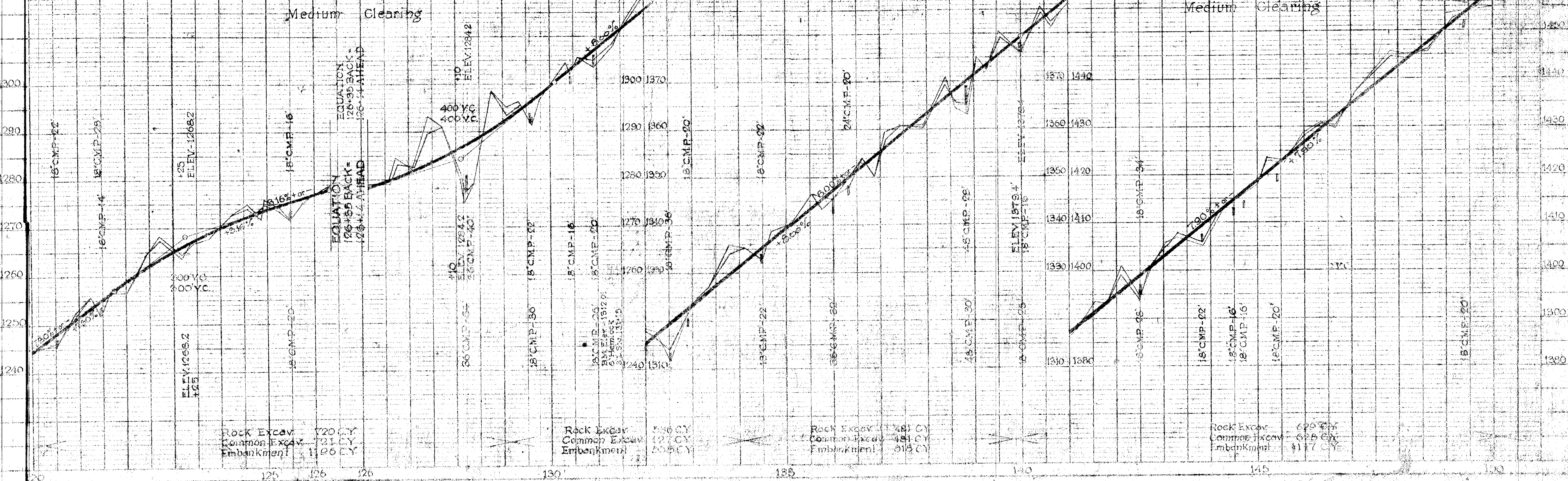




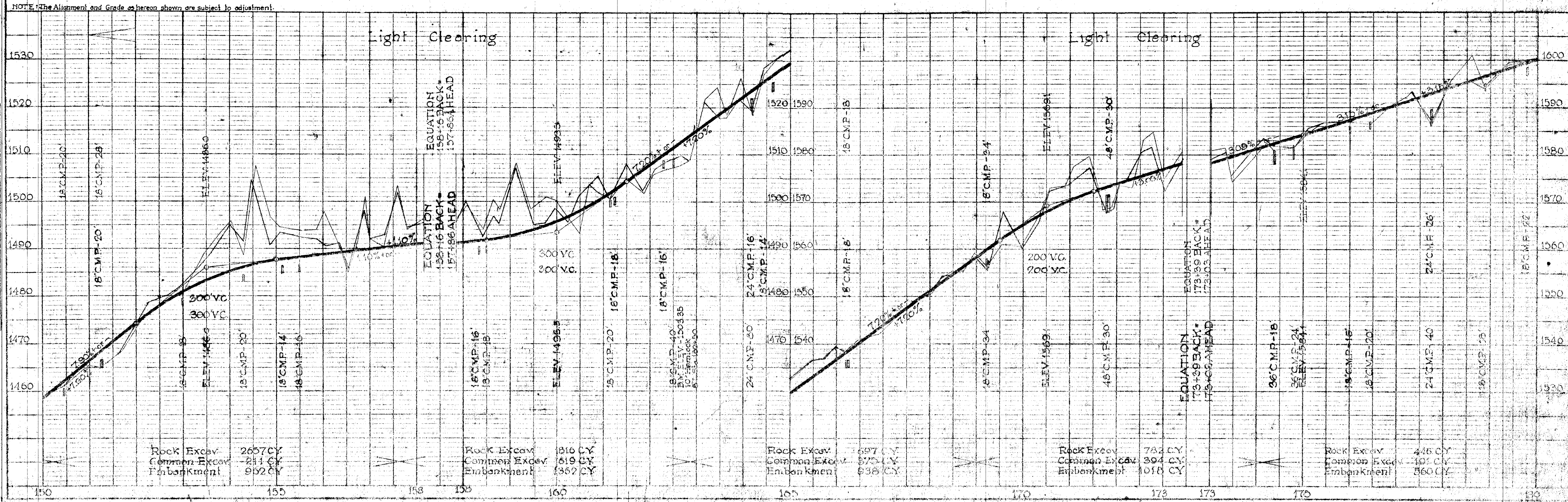
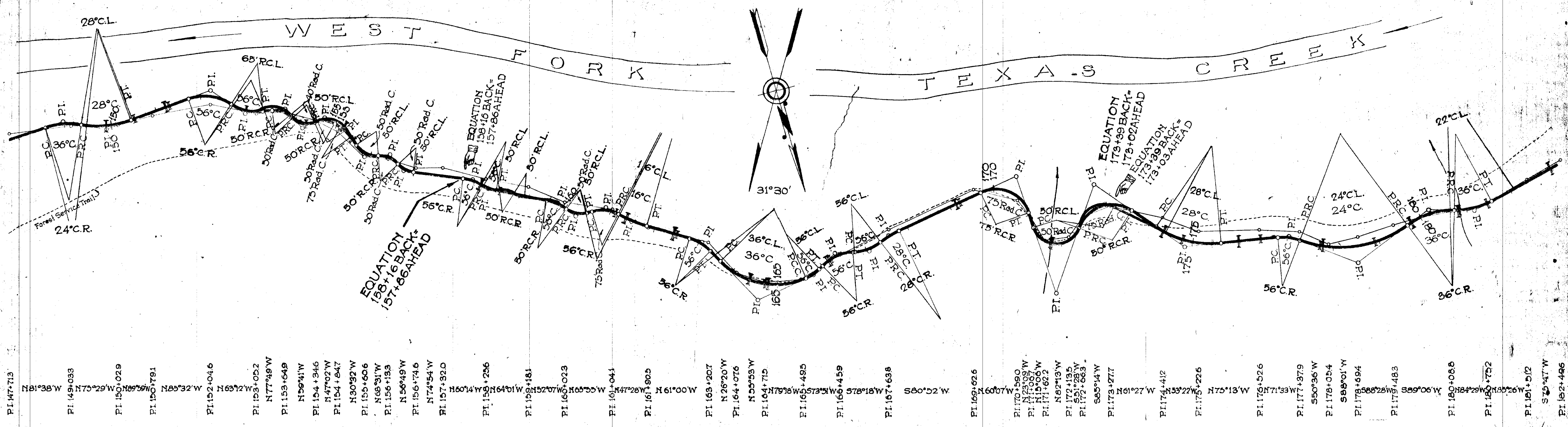
# WEST FORK TEXAS CREEK



NOTE: The Alignment and Grade as hereon shown are subject to adjustment.



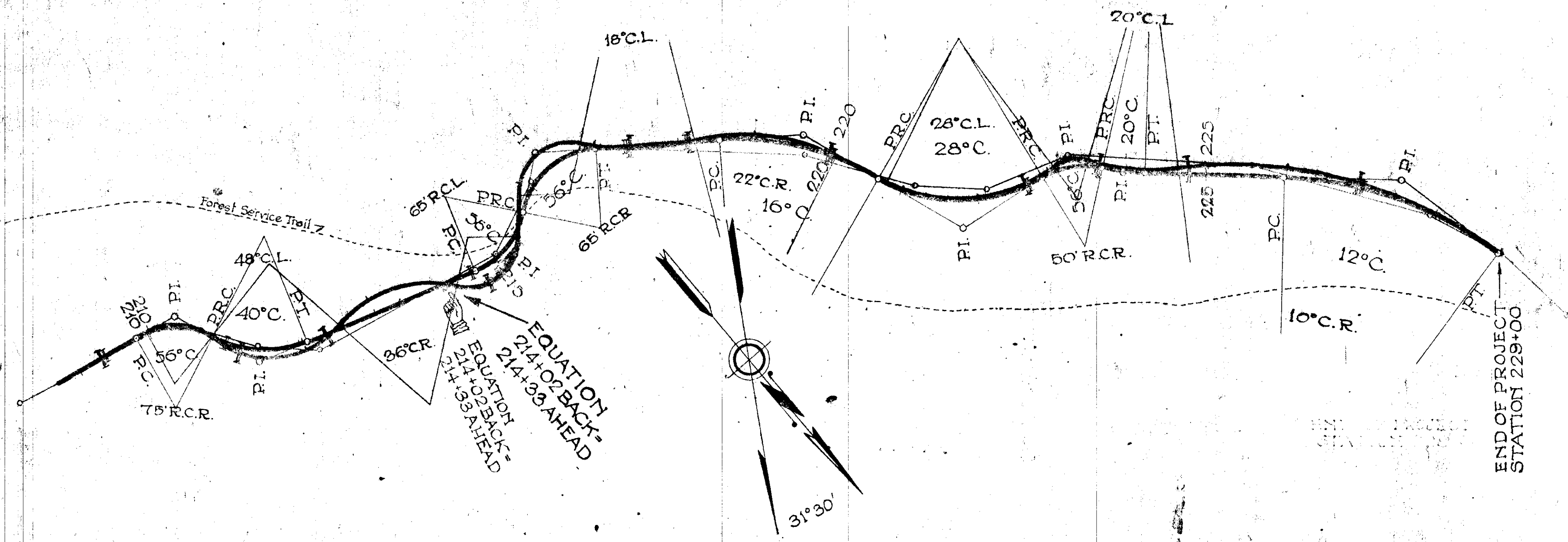






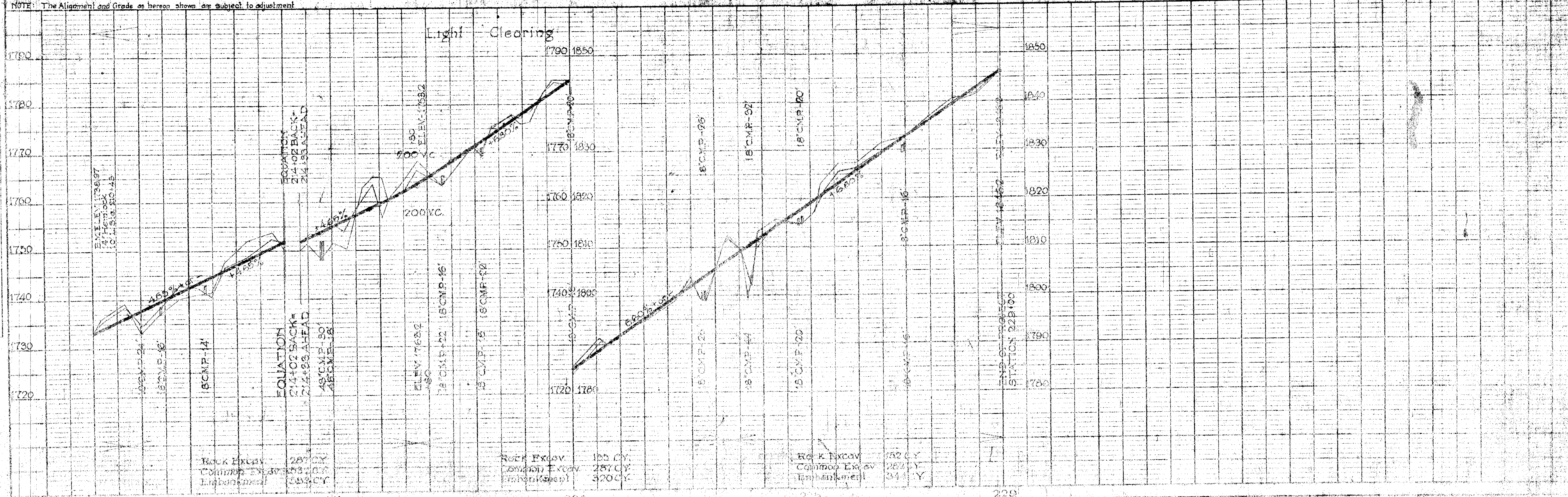






- PI 206+914      N 77° 22' W
- PI 210+924      N 48° 26' W
- PI 210+903      N 34° 00' W
- PI 211+604      N 45° 51' W
- PI 212+424      N 77° 48' W
- PI 214+997      N 68° 43' W
- PI 216+031      N 63° 02' W
- PI 216+823      N 47° 41' W
- PI 219+702      N 33° 59' W
- PI 221+167      N 46° 30' W
- PI 221+086      N 72° 22' W
- PI 223+227      N 45° 56' W
- PI 225+606      N 33° 48' W
- PI 227+974      N 27° 02' W
- PI 229+007      N 27° 02' W

NOTE: The Alignment and Grade as hereon shown are subject to adjustment.



Rock Excav. 287 CY  
Common Excav. 287 CY  
Embankment 34 CY

Rock Excav. 105 CY  
Common Excav. 287 CY  
Embankment 320 CY

Rock Excav. 152 CY  
Common Excav. 287 CY  
Embankment 34 CY



# SALMON RIVER - TEXAS BRIDGE SECTION

INDEX TO SHEETS		
Sheet No.	Description	Station to Station
1	Title Page	
2	Std. Cross Section	
3	Plan & Profile	27 + 65 55 + 00
4	" " "	55 + 00 85 + 00
5	" " "	85 + 00 115 + 00
6	" " "	115 + 00 145 + 00
7	" " "	145 + 00 175 + 00
8	" " "	175 + 00 205 + 00
9	" " "	205 + 00 211 + 40
10		
11		
12	Misc. Std. Minor Structures (7-39)	
13	Std. Timber Trestle (4-32)	

THIS CONTRACT

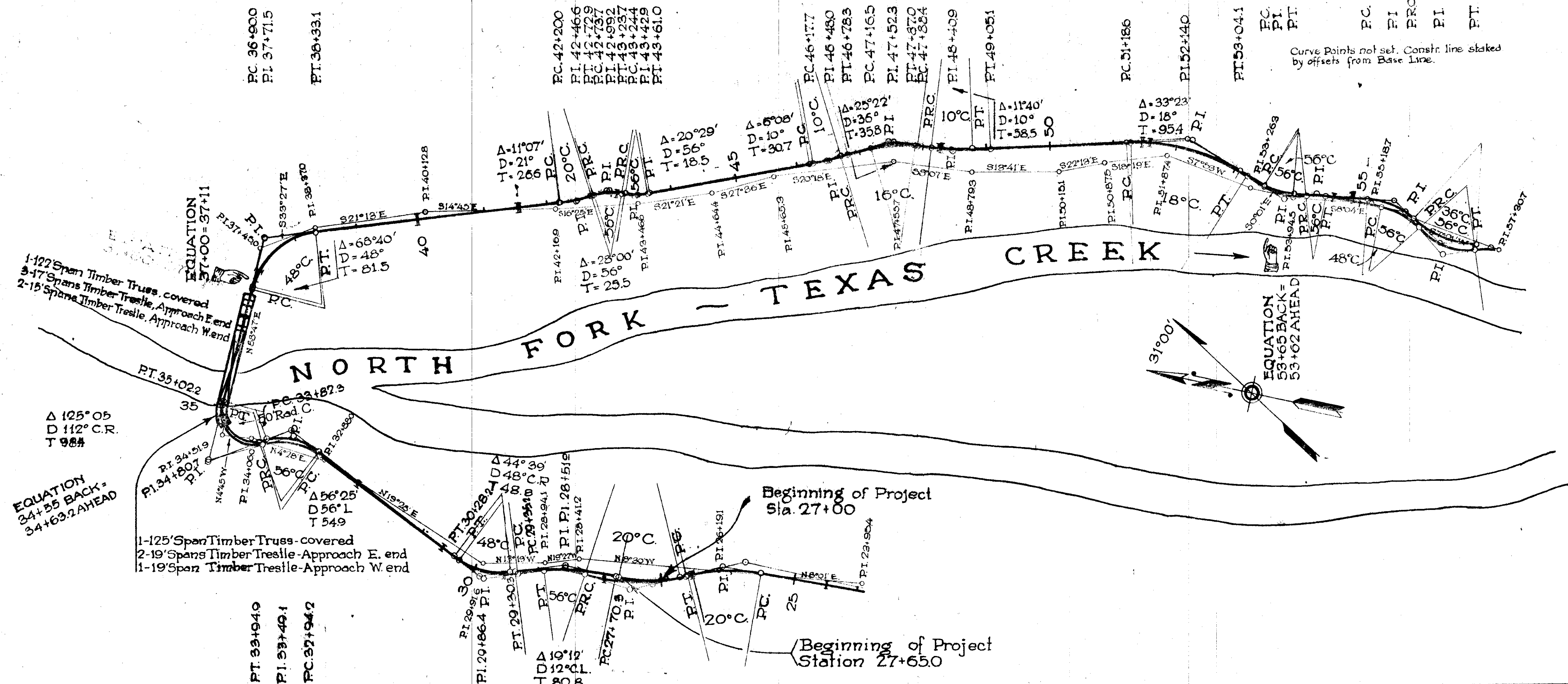


*W. Williams* acting May 20, 7  
*Chas. H. Flory* May 18, 7  
*P. J. Danner* Highway Engineer, May 17, 7



PLAN

DATE	1927
DESIGNED BY	F. L. HIGGINS
CHECKED BY	F. L. HIGGINS
PLOTTED BY	F. L. HIGGINS
NOTE BOOK ALIGNMENT CHECKED	
NOTE BOOK OFFSETS CHECKED	
NO.	



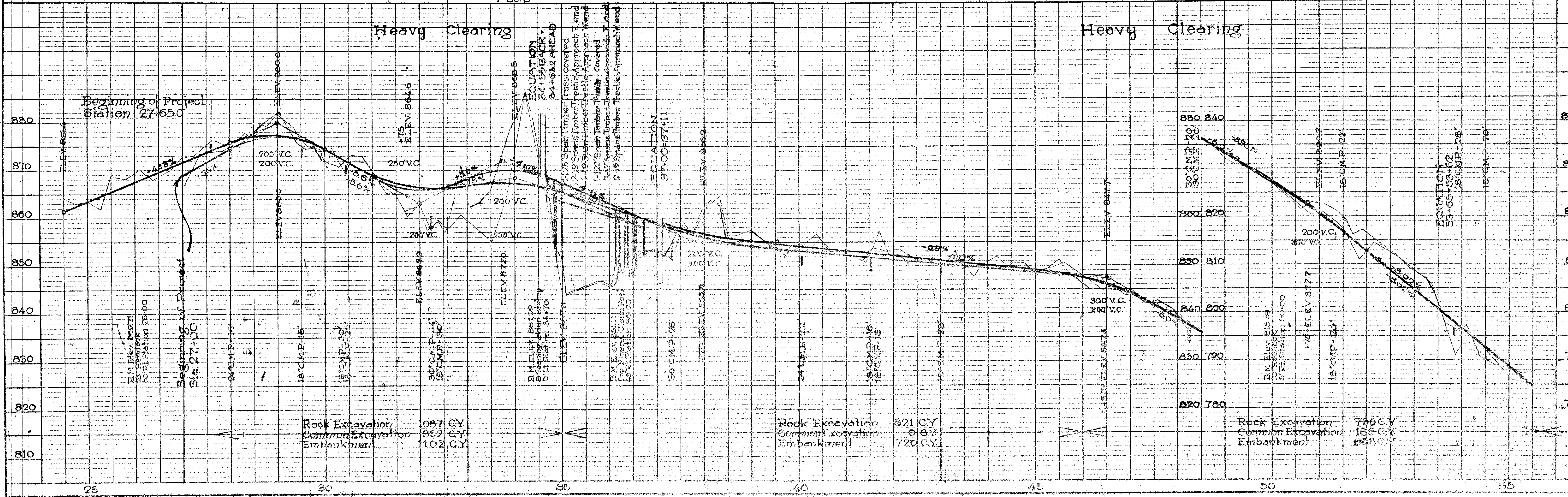
EQUATION  
 34+55 BACK +  
 34+63.2 AHEAD

Beginning of Project  
 Sta. 27+00

Beginning of Project  
 Station 27+65.0

PROFILE

DATE	1927
DESIGNED BY	F. L. HIGGINS
CHECKED BY	F. L. HIGGINS
PLOTTED BY	F. L. HIGGINS
NOTE BOOK GRADES CHECKED	
NOTE BOOK OFFSETS CHECKED	
NO.	



Rock Excavation 1087 CY  
 Common Excavation 962 CY  
 Embankment 102 CY

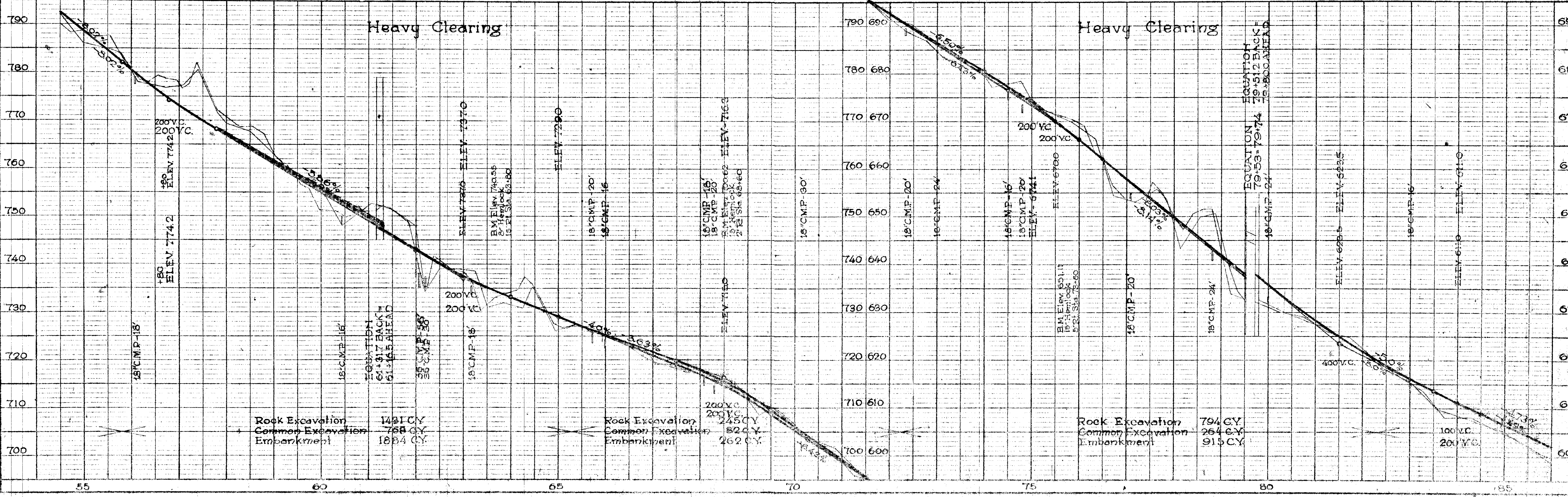
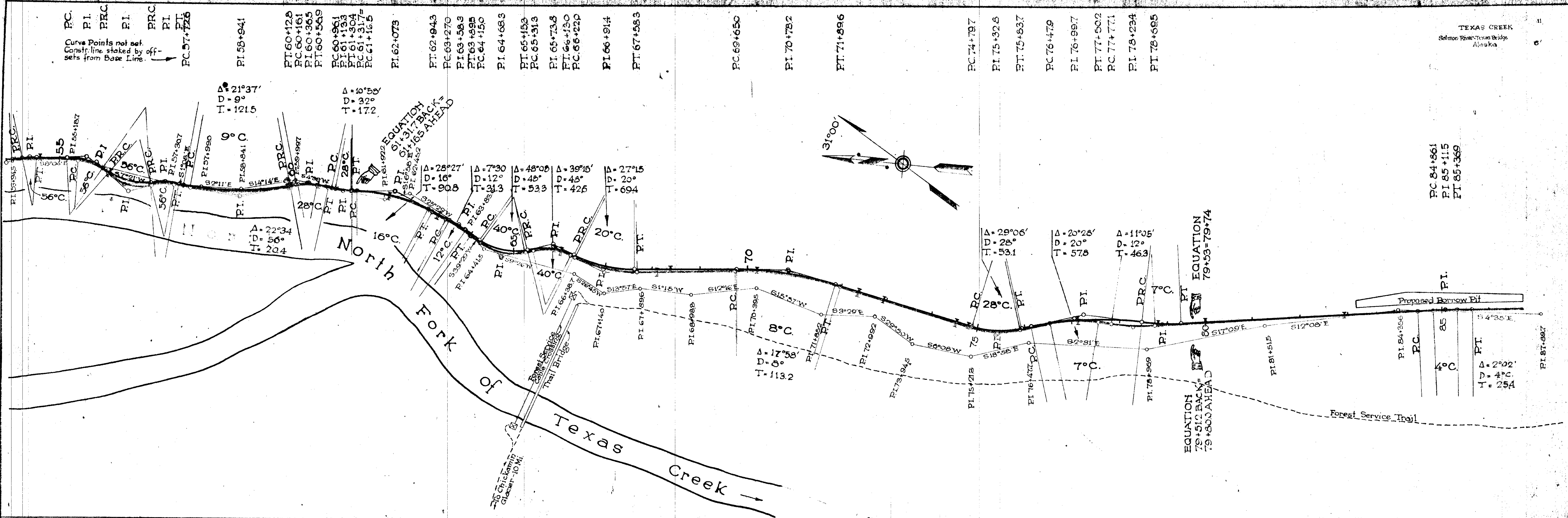
Rock Excavation 821 CY  
 Common Excavation 0 CY  
 Embankment 720 CY

Rock Excavation 780 CY  
 Common Excavation 186 CY  
 Embankment 888 CY



PLAN  
DATE: 1926  
BY: J. W. WILSON  
CHECKED: J. W. WILSON  
SCALE: AS SHOWN  
PROJECT: TEXAS CREEK  
NO. 1

PROFILE  
DATE: 1926  
BY: J. W. WILSON  
CHECKED: J. W. WILSON  
SCALE: AS SHOWN  
PROJECT: TEXAS CREEK  
NO. 1



TEXAS CREEK  
Selmon River-Texas Bridge  
Alaska

PC 84+861  
PI 85+115  
PT 85+369

PT  
A=2°02'  
D=4° C.  
T=254



1926  
 1927  
 PLAN  
 REVISED  
 P.L. Hughes  
 PLOTTED  
 S.C. Hughes  
 NOTE BOOK GRADES CHECKED  
 I.E. Wadsworth  
 5 W.M. Wadsworth  
 NO. 1  
 STRUCTURE NOTATIONS CHECKED  
 I.E. Wadsworth

1926  
 1927  
 PROFILE  
 REVISED  
 P.L. Hughes  
 PLOTTED  
 S.C. Hughes  
 NOTE BOOK GRADES CHECKED  
 I.E. Wadsworth  
 5 W.M. Wadsworth  
 NO. 1  
 STRUCTURE NOTATIONS CHECKED  
 I.E. Wadsworth

PC.84+861  
 PI.85+115  
 PT.85+369

PC.69+710  
 PI.90+251  
 PT.90+783  
 PC.90+797  
 PI.91+480  
 PT.92+024  
 FC.92+025  
 PI.92+452  
 PT.92+670

PC.93+776  
 PI.94+119  
 PT.94+459  
 FC.94+490  
 PI.94+571  
 PT.95+435

PC.96+514  
 PI.97+089  
 PT.97+661

PC.99+600  
 PI.100+468  
 PT.100+886  
 PC.100+925

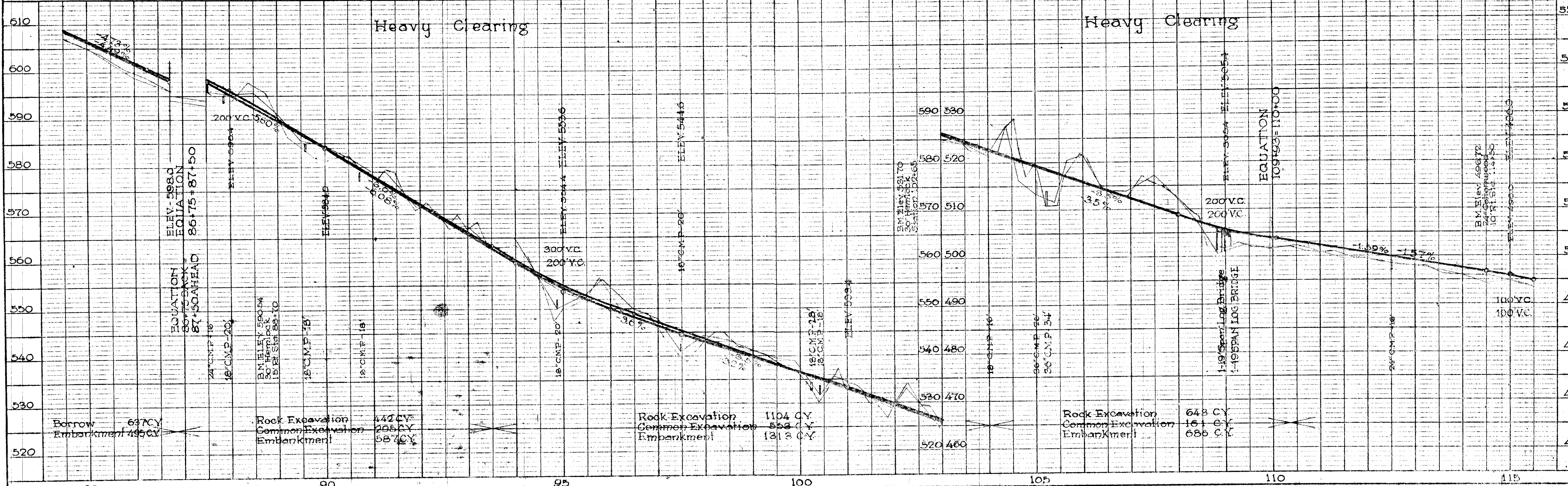
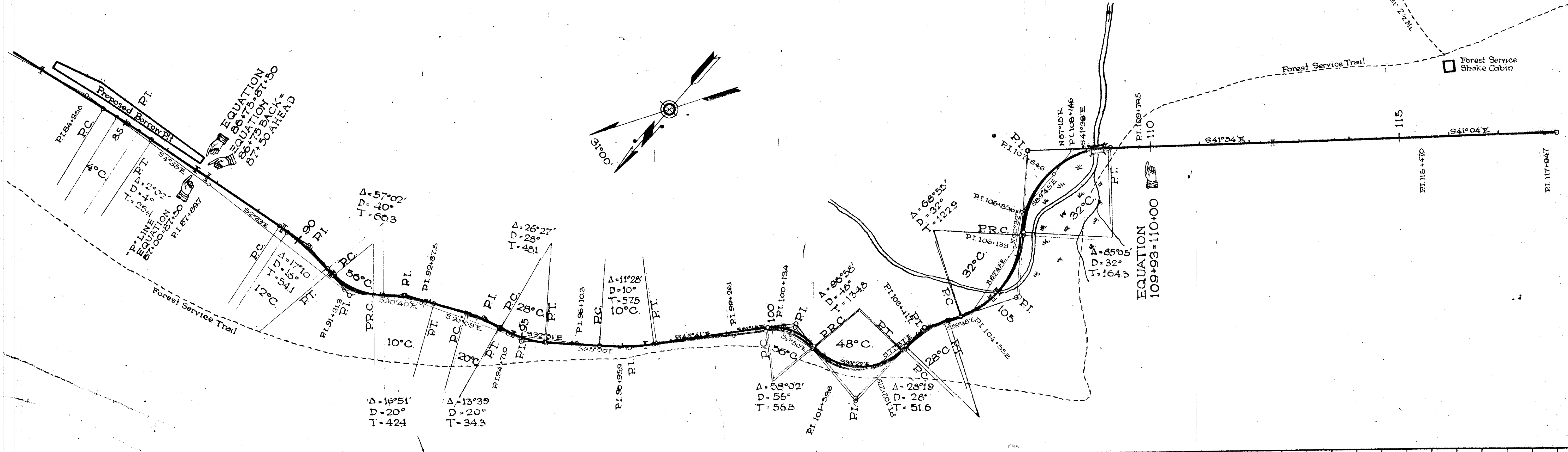
PI.102+271  
 PT.102+943  
 PC.103+041  
 PI.103+557

PT.104+052  
 PC.104+311  
 PI.105+540  
 PT.106+425  
 PC.106+520  
 PI.108+163

PT.109+179

--To Texas Base 1 Mi.  
 --To Salmon Glacier 2.2 Mi.

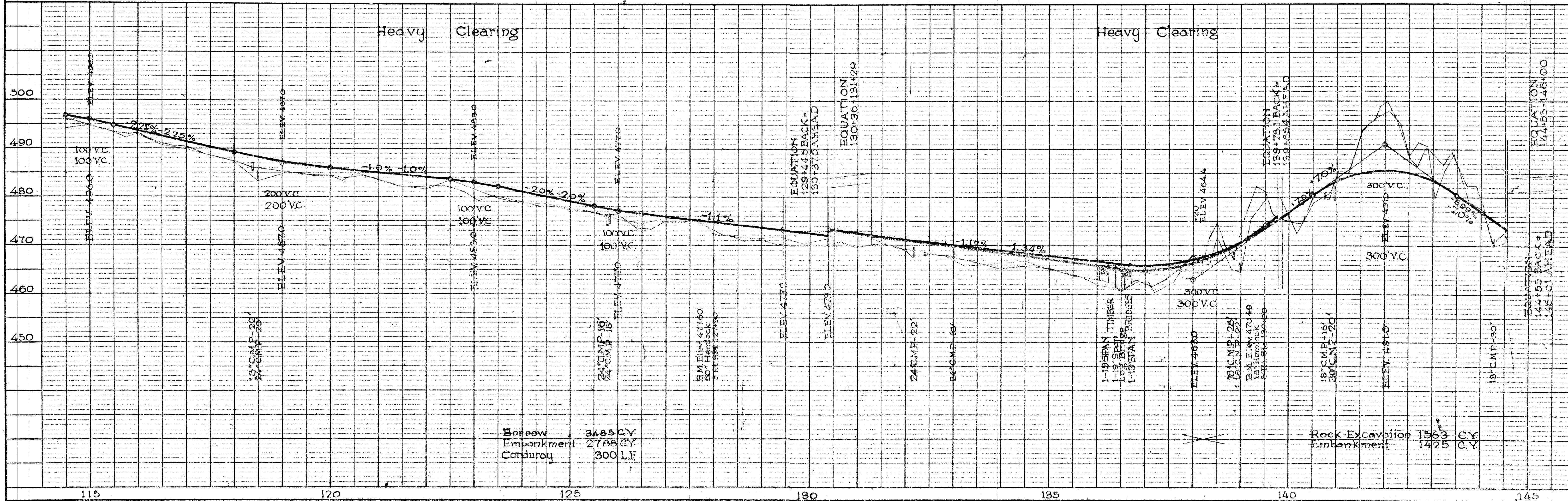
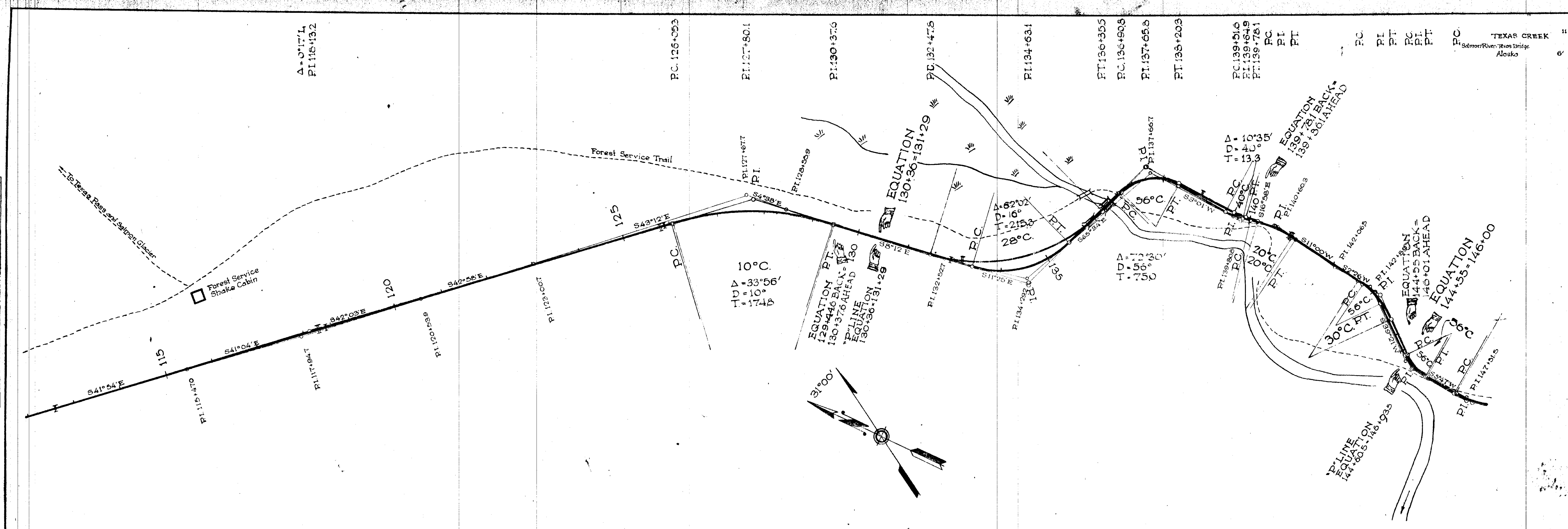
TEXAS CREEK  
 Salmon River-Texas Bridge  
 Alaska





1976  
 F. J. HUGHES  
 R. C. LINDSEY  
 1927  
 F. W. WILSON  
 T. R. HUGHES

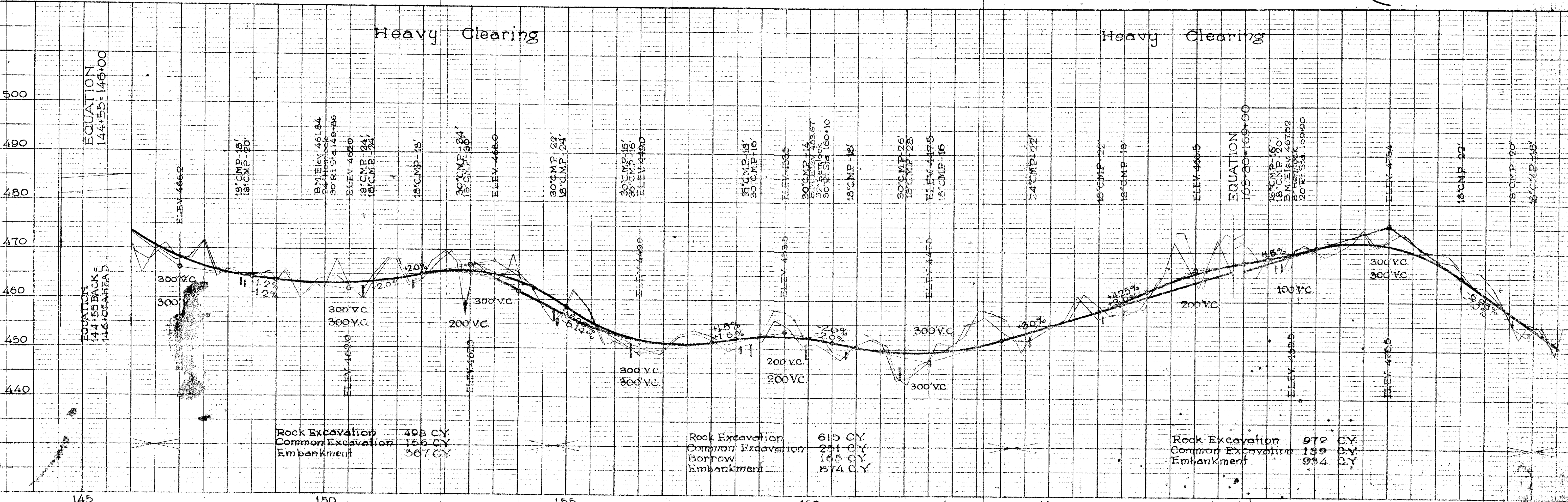
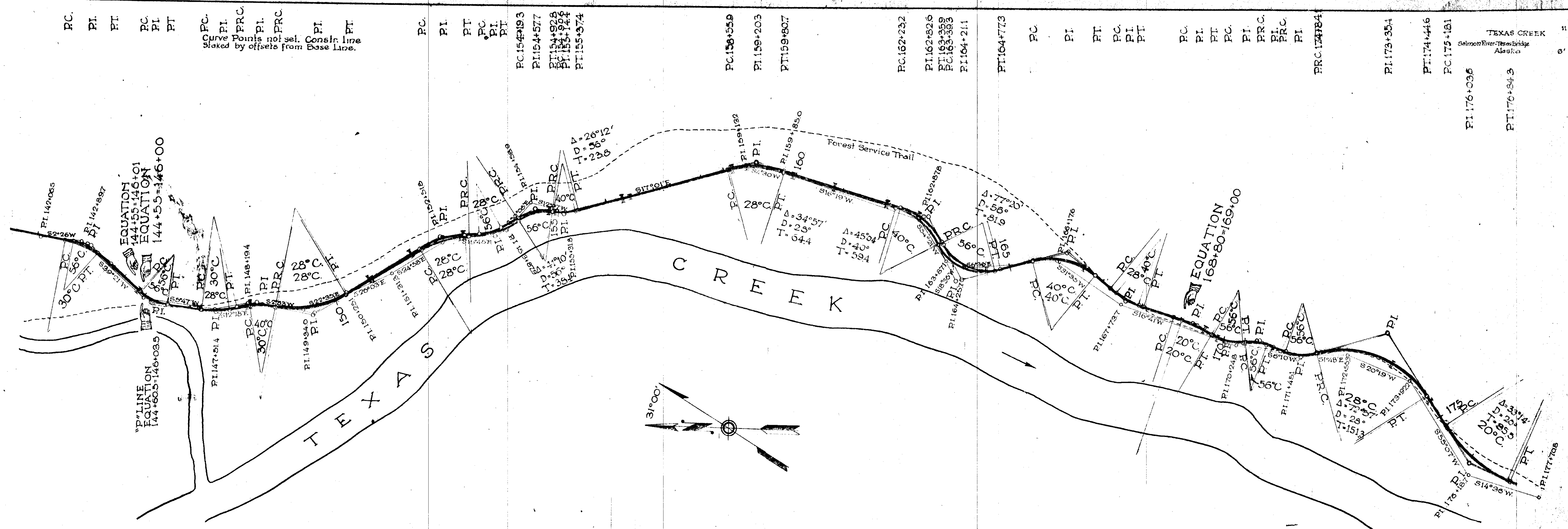
1976  
 F. J. HUGHES  
 R. C. LINDSEY  
 1927  
 F. W. WILSON  
 T. R. HUGHES





PLAN	SURVEYED	DATE
NO.	BY	
	E. J. Hughes	1926
	SC. 117332	1927
	LF. 117332	
	LF. 117332	
	LF. 117332	

PROFILE	SURVEYED	DATE
NO.	BY	
	E. J. Hughes	1926
	SC. 117332	1927
	LF. 117332	
	LF. 117332	
	LF. 117332	





Curve Points not set. Constructed line  
sketched by offsets from Base Line.

PLAN

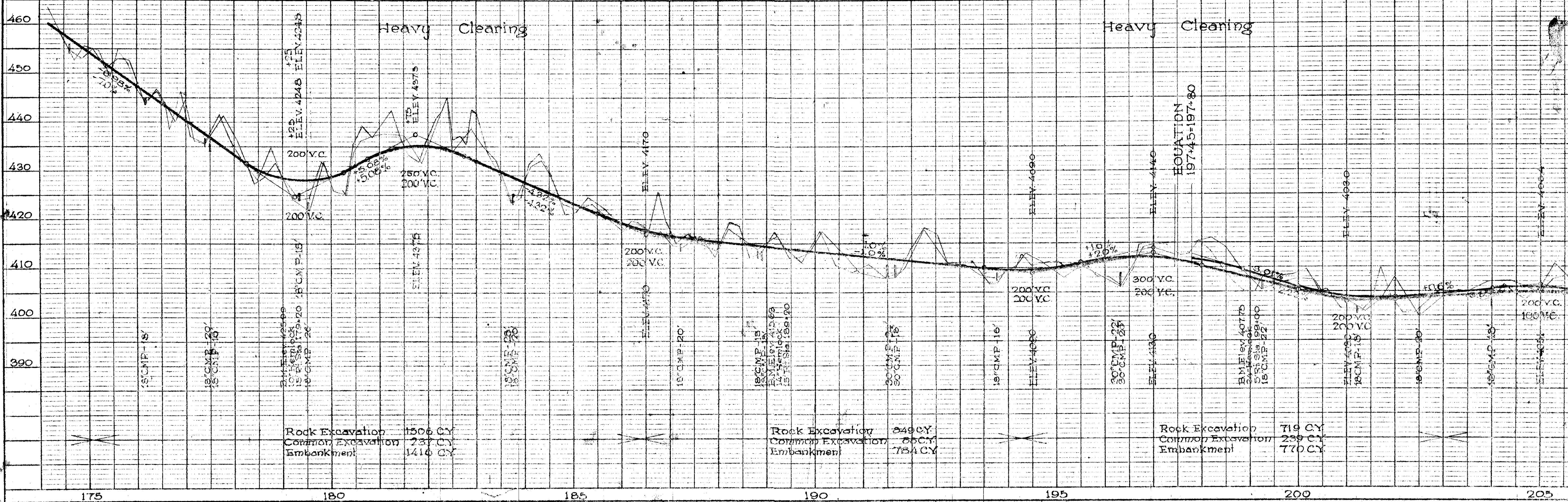
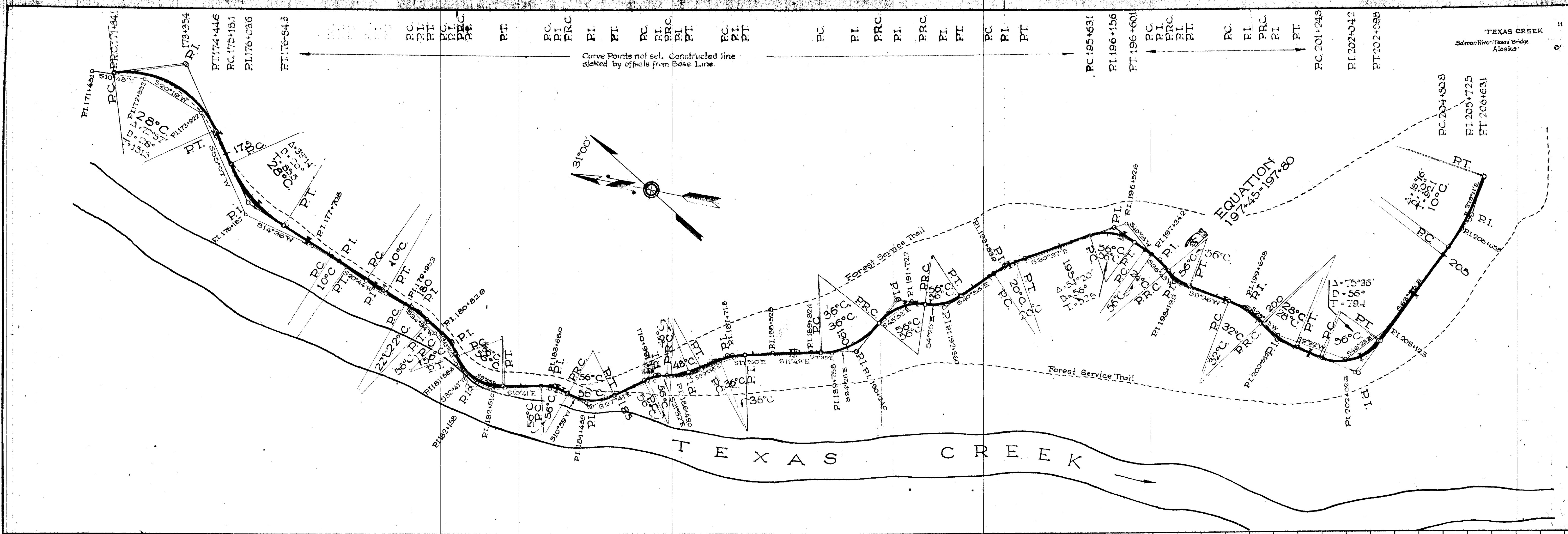
NO.	DATE
1	1926
2	1927
3	1927
4	1927
5	1927
6	1927
7	1927
8	1927
9	1927
10	1927

BY: F. J. HUGHES  
CHECKED: F. J. HUGHES  
DATE: 1927

PROFILE

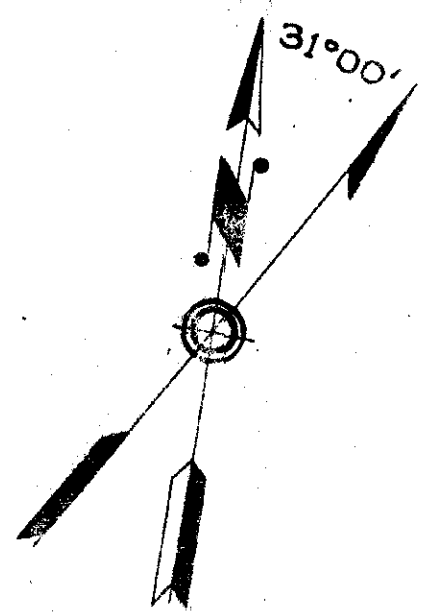
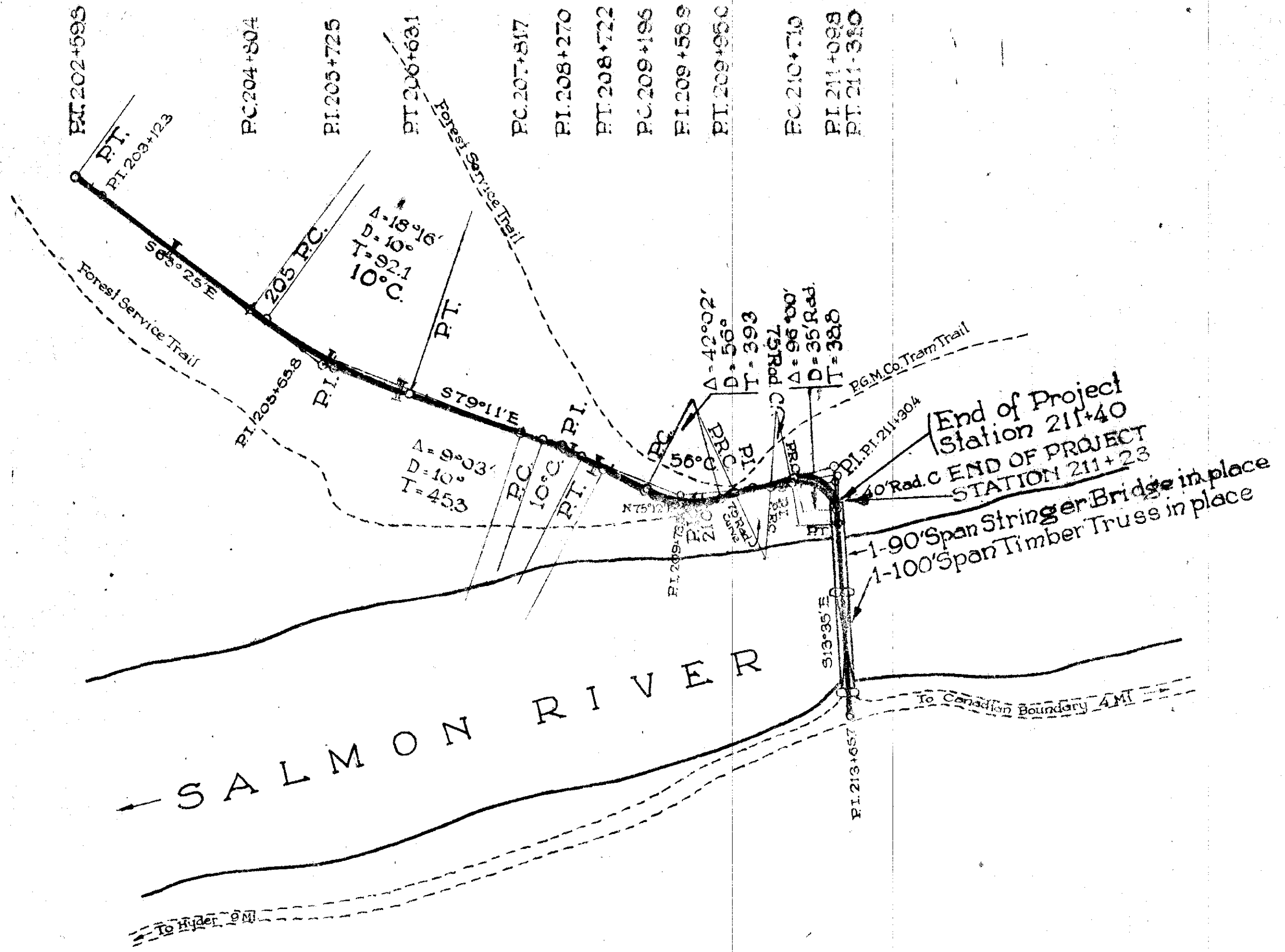
NO.	DATE
1	1926
2	1927
3	1927
4	1927
5	1927
6	1927
7	1927
8	1927
9	1927
10	1927

BY: F. J. HUGHES  
CHECKED: F. J. HUGHES  
DATE: 1927





PLAN  
REVISED  
NOTED  
NOTE BOOK  
NO.



PROFILE  
REVISED  
NOTED  
NOTE BOOK  
NO.

