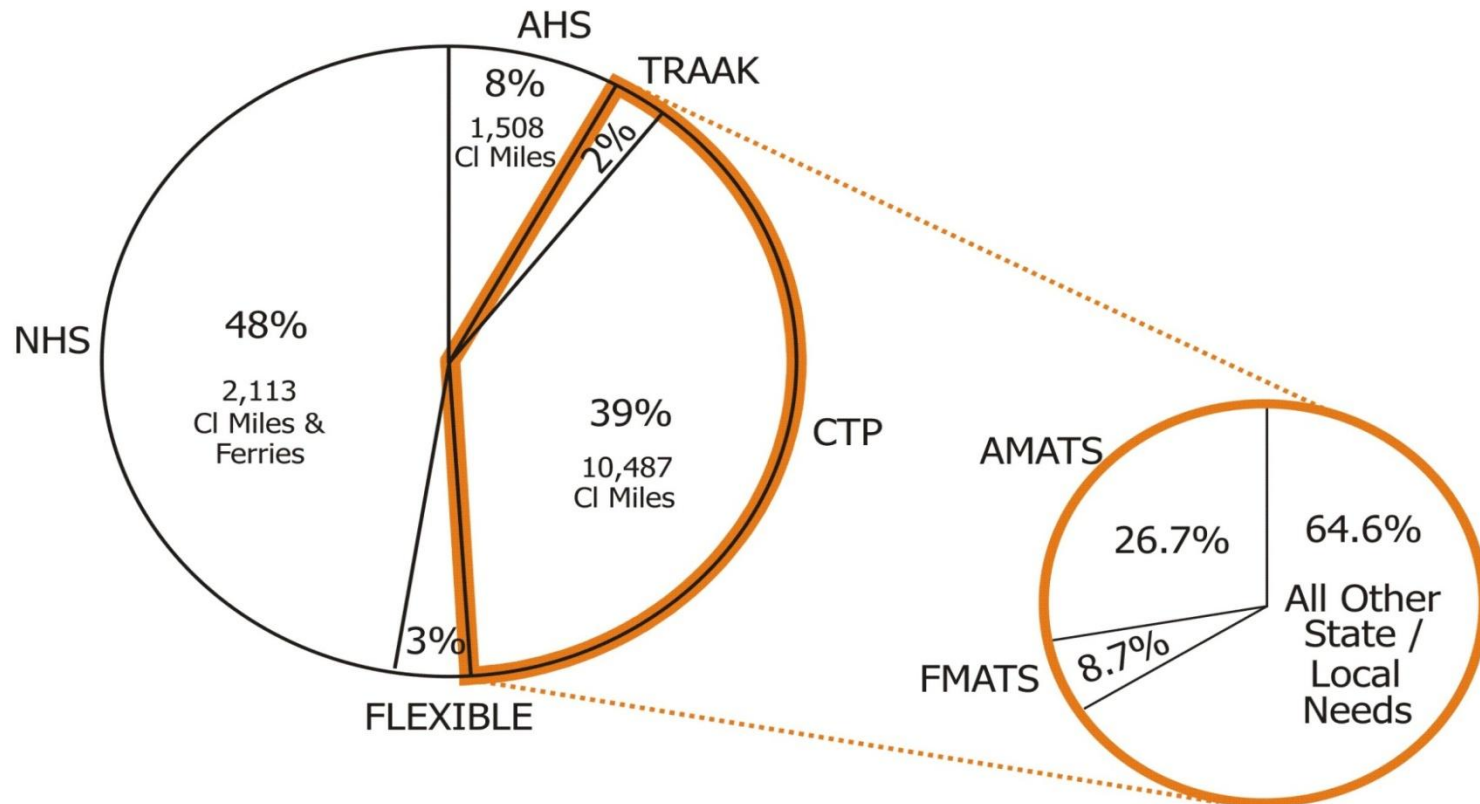




Irene Gallion
STIP Manager

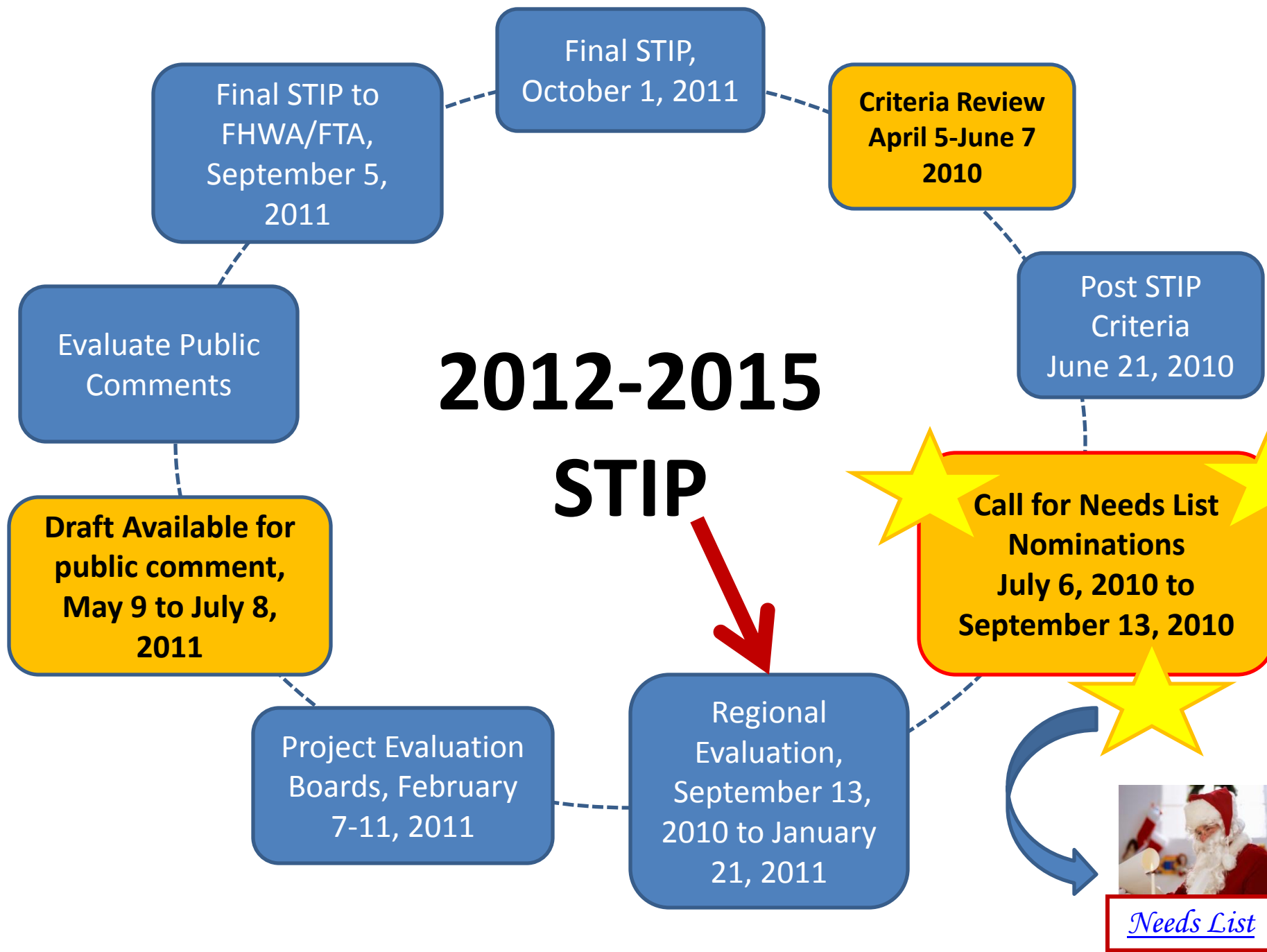
Distribution of Federal-Aid Transportation Formula Funds Per 17 AAC 05.155-200



Tale of Two STIPS

- 2010-2013 – in place now
- 2012-2015 – preparing for





Resolution

- Explicit support for project
- Willingness and ability to provide match
 - Explicitly say how much \$ for match (usually about 9.03% cost of project)
 - Match waiver
 - Funds in excess of required match will yield extra points
- Maintenance

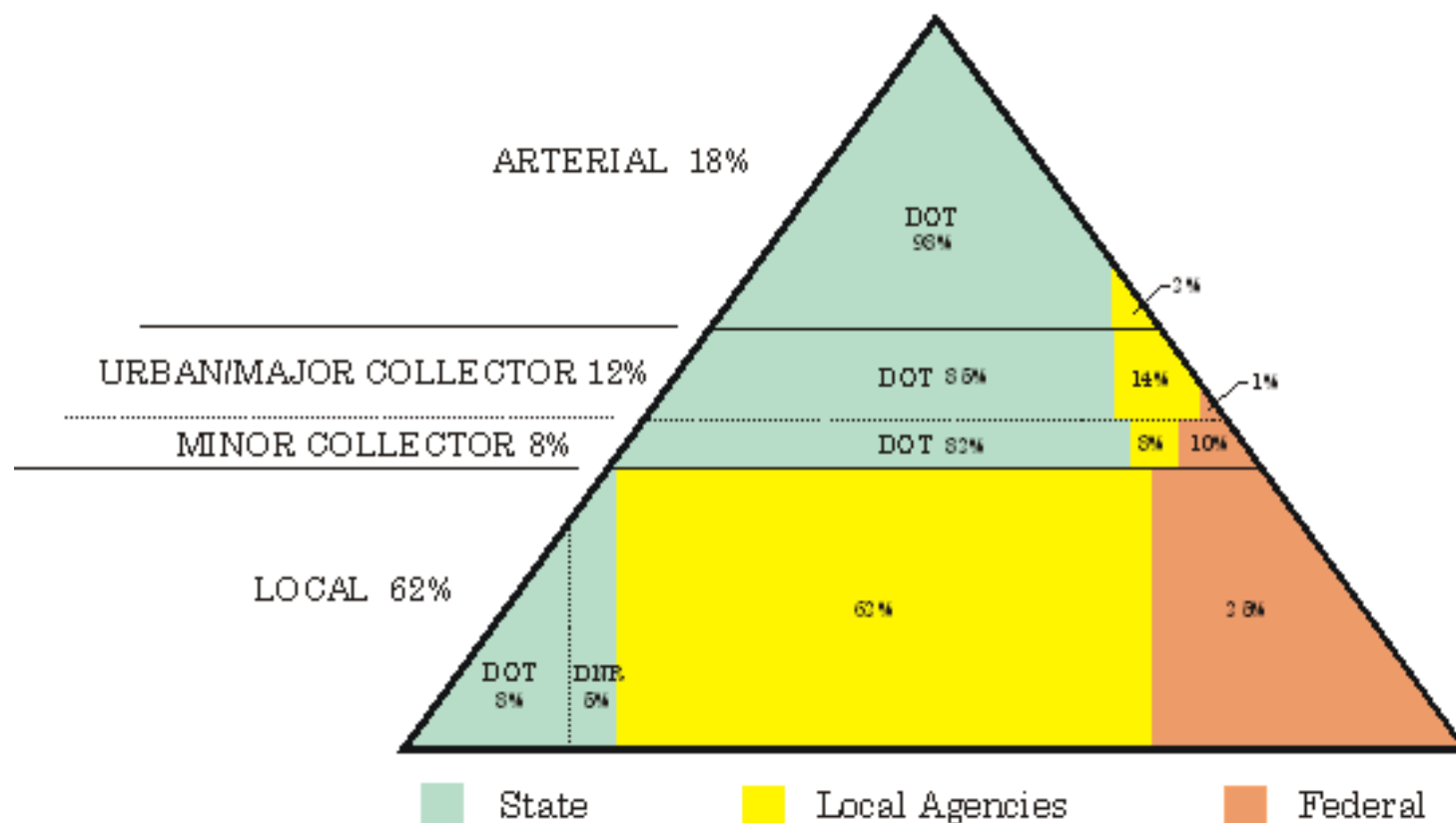
Heading East from Summit Lake up to the pass towards Williamsport: Quinten Arndt

Resolution, cont.

- Willingness and ability to take ownership
 - Required if a state-owned local road or minor collector, or
 - If locally-owned, will look at % of local road and minor collector owned by the community

Winter day at sunset, Iliamna: Sean Montgomery

ALASKA PUBLIC ROAD MILES:
Arterial, Collector, and Local Road Mileage by Ownership
As of December 2003



Plans and Support Docs

- Plans and support documents
- Accident data, safety info
- Engineering information

Near Nome: Lansin Palmer

Project Evaluation Board



Deputy Commissioner
Frank Richards



Director, Program Development
Jeff Ottesen



Director, Statewide Design
Roger Healy


Regional Directors



Northern
Steve Titus

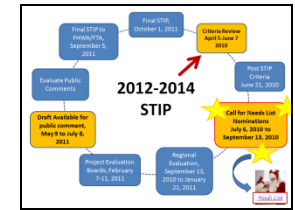


Central
Lance Wilbur



Southeast
Gary Davis

Urban and Rural
PEB Scores, April 20-21, 2009
For 2010-2013 STIP



Project Name	Score
Haugen Drive and Bike Path Rehabilitation TOTAL	170.17
Riverside Drive (Egan Dr. to James Blvd.) Rehabilitation and Widening TOTAL	168.33
FNSB Goldstream Road Rehabilitation TOTAL	162.17
Homer: Lake Street Rehabilitation TOTAL	154.83
Kenai: Beaver Loop Road and Path TOTAL	150.17
Soldotna: Funny River Road MP 0-3 Rehab TOTAL	147.83
MSB: Knik Goose-Bay Road Widening TOTAL	145.67
FNSB: Potter Road Surfacing TOTAL	145.17
Juneau: Industrial Boulevard Widening and Sidewalks TOTAL	141.00
Juneau: Mendenhall Loop Mill and Pave, Back Loop to Mendenhall Boulevard TOTAL	139.00
Homer: Pioneer Rehabilitation TOTAL	135.17
Homer: Freight Dock Road Rehabilitation TOTAL	135.17
FNSB: Old Nenana/ Ester Hill Rehabilitation TOTAL	127.17
MSB: Vine Road Rehabilitation TOTAL	127.00
Wrangell: Evergreen Road Improvements and Pedestrian Access TOTAL	123.33
Klawock: Community Streets Paving Project TOTAL	122.00
Prince of Whales Island: Tolstoi Highway TOTAL	108.17
Ketchikan: Schoenbar Road Asphalt Overlay TOTAL	99.17
MSB: Hermon Road Extension to Palmer/Wasilla Highway TOTAL	94.17
Juneau: North Douglas Highway Resurfacing TOTAL	92.50
MSB: South Mack Extension to KGB/Fairview TOTAL	77.17

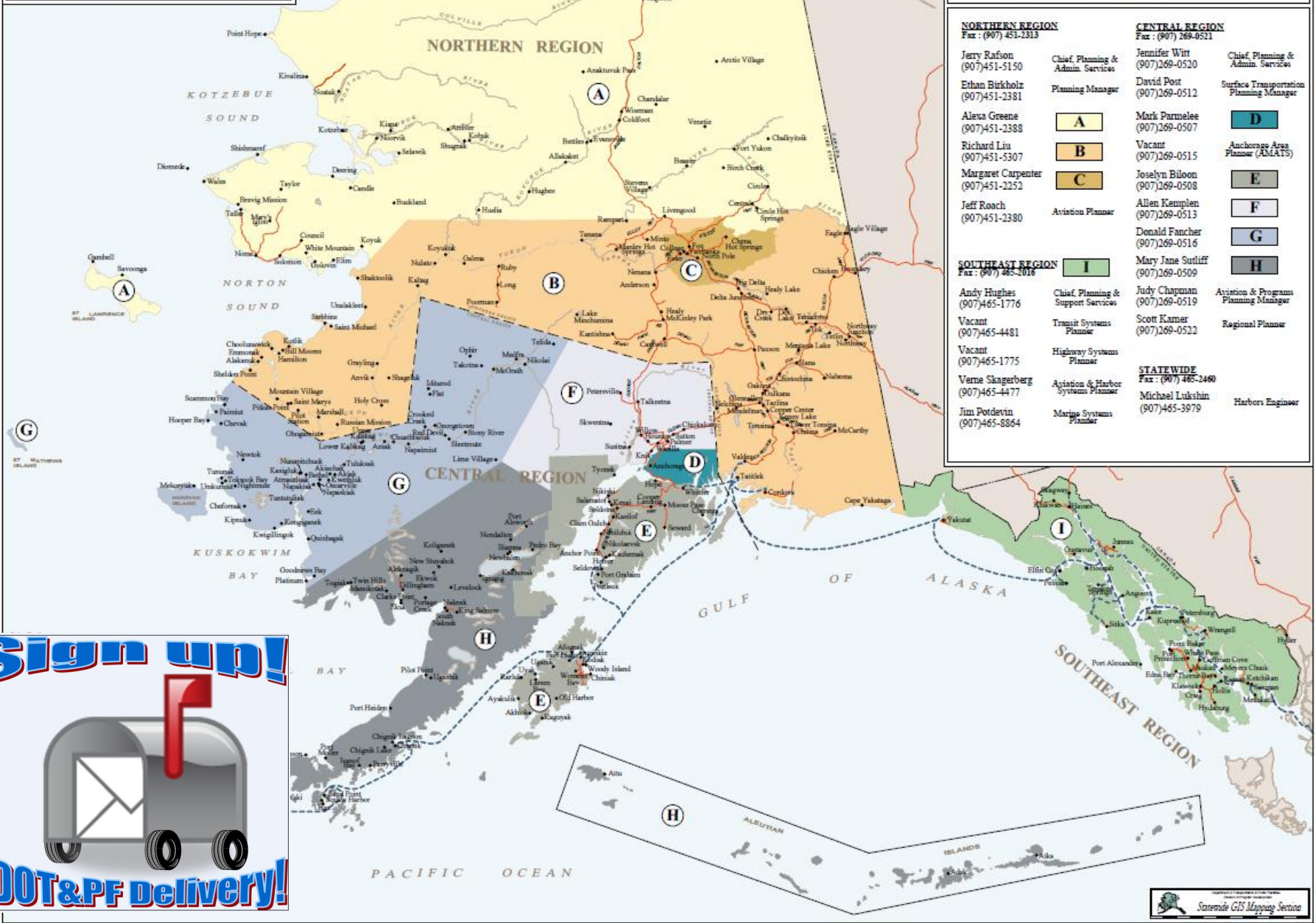
City or Town Center • Skagway
 DOT & PF Region - - - -
 AMHS Ferry Route
 Road

0.0 50.0 100.0
 KILOMETERS

0.0 20.0 100.0
 MILES

ALASKA DEPARTMENT OF TRANSPORTATION AND PUBLIC FACILITIES

Division of Program Development
 November 2009
 REGIONAL AREA PLANNERS



Sign up!

DOT&PF Delivery!



Statewide Transportation Improvements Program & Needs List

[DOT&PF > STIP & Needs List](#)

Welcome to the Statewide Transportation Improvements Program (STIP) & Needs List



NEW Project Showcase

Revision 14

- Comment Period **CLOSED** October 11, 2010



STIP Planning Resources



2010-2013 STIP Live Search



Scheduling the 2012-2015 STIP



Contact your Regional Planner

[Sign up](#) to receive bulletins via DOT&PF's notification service:



NOTIFICATION
ALASKA DEPARTMENT OF
TRANSPORTATION & PUBLIC FACILITIES



STIP & Needs List

- ▶ [Home](#)
- ▶ [2010-2013 Project Nominations](#)
- ▶ [2012-2015 Project Nominations](#)
- ▶ [Needs List](#)

STIP

- ▶ [2010-2013 STIP](#)
- ▶ [2008-2009 STIP](#)
- ▶ [2006-2008 STIP](#)
- ▶ [2004-2006 STIP](#)
- ▶ [2001-2003 STIP](#)

- ▶ [Resources](#)
- ▶ [Bulletin Archives](#)
- ▶ [Title VI Civil Rights](#)
- ▶ [Contact Us](#)

PLEASE NOTE: Adobe Acrobat PDF files require a free viewer available directly from [Adobe](#).

dot.stip@alaska.gov