

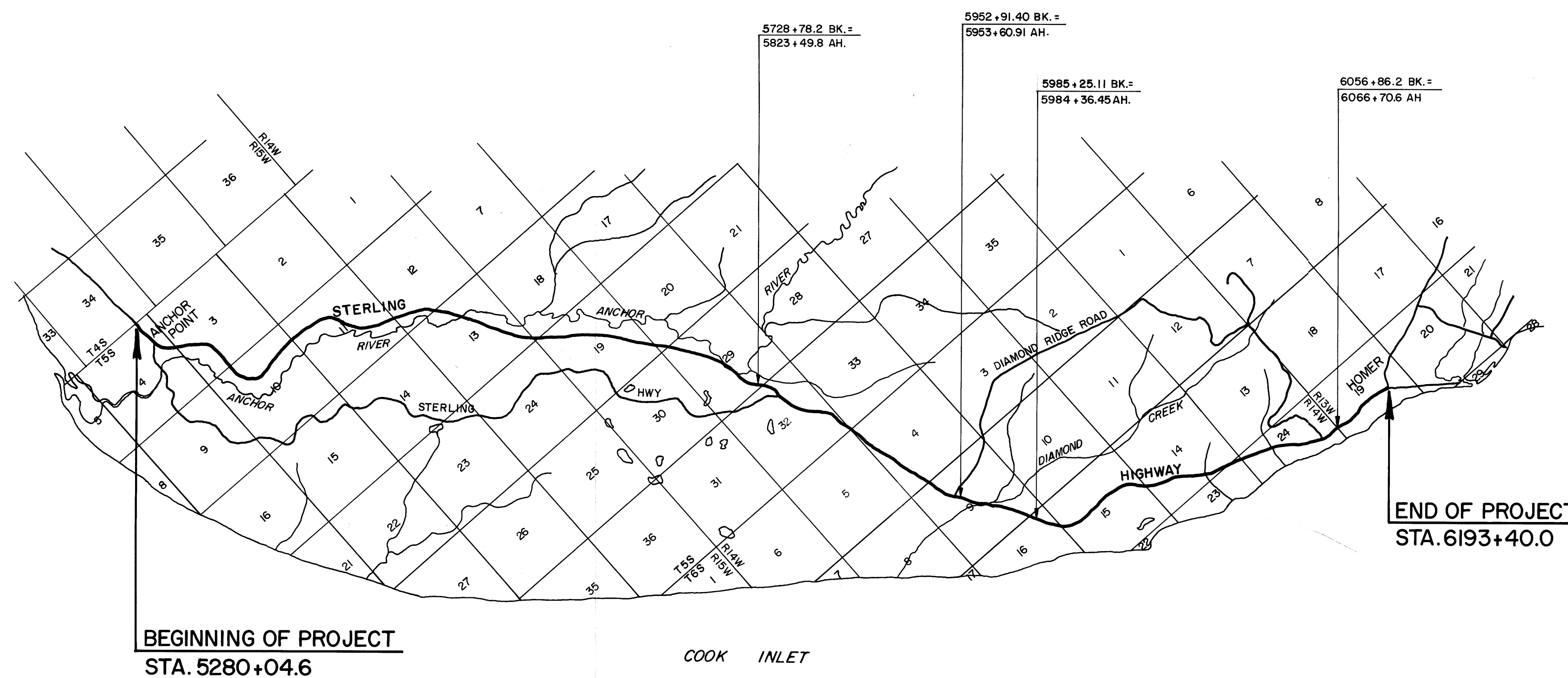
# STATE OF ALASKA DEPARTMENT OF TRANSPORTATION & PUBLIC FACILITIES

## RIGHT OF WAY MAP


### ALASKA PROJECT

F 021-I(10)

### STERLING HIGHWAY HOMER NORTH TO ANCHOR POINT



PROJECT LENGTH MI.  
SCALE



DEPARTMENT OF  
TRANSPORTATION & PUBLIC FACILITIES

APPROVED \_\_\_\_\_, 19\_\_\_\_  
Date

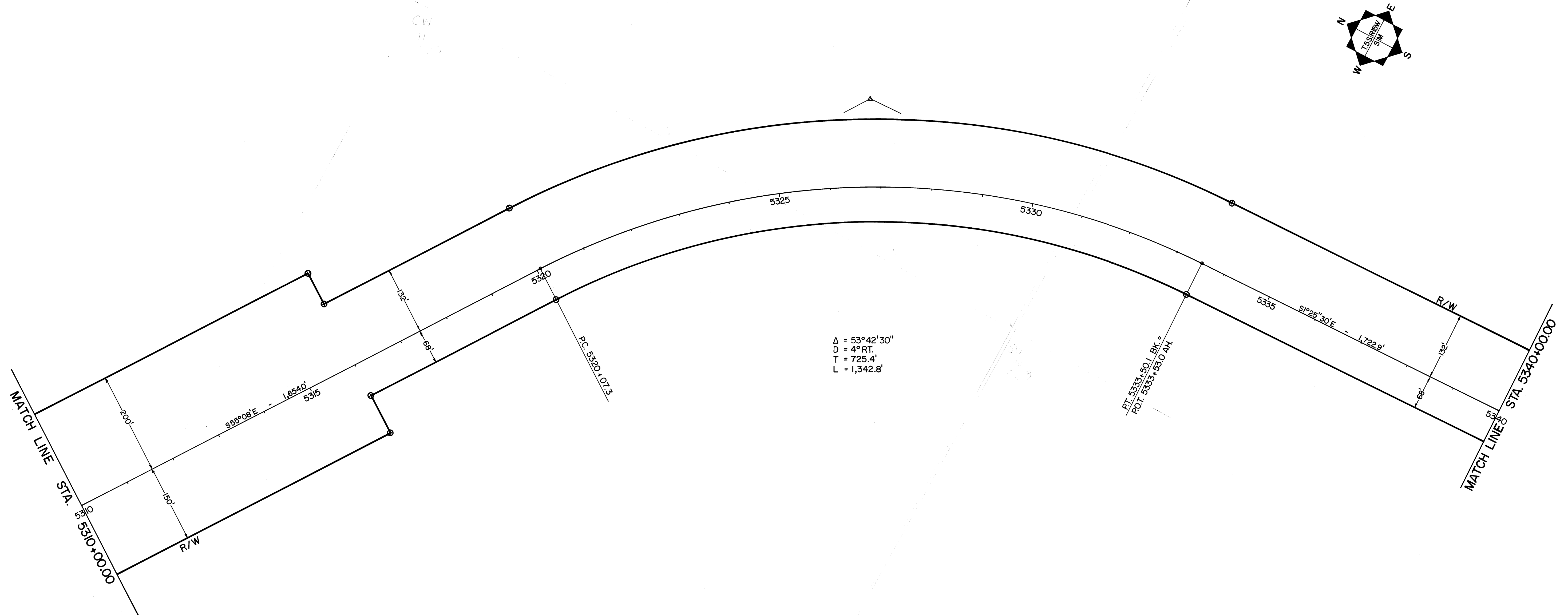
DIRECTOR - HIGHWAY DESIGN & CONSTRUCTION

DEPARTMENT OF TRANSPORTATION  
FEDERAL HIGHWAY ADMINISTRATION

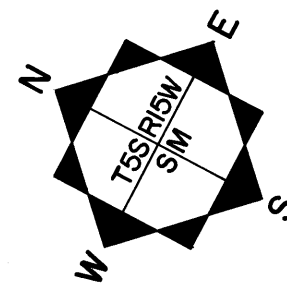
APPROVED \_\_\_\_\_, 19\_\_\_\_  
Date

DIVISION ENGINEER





DATE	REVISIONS	BY
STATE OF ALASKA DEPARTMENT OF TRANSPORTATION & PUBLIC FACILITIES RIGHT OF WAY MAP ALASKA PROJECT NO. F 021-1(10) STERLING HIGHWAY HOMER NORTH TO ANCHOR POINT		
DRAWN SAL	DATE APRIL 1982	SCALE 1"=100'
CHECKED	DATE	SHEET 2 OF 26

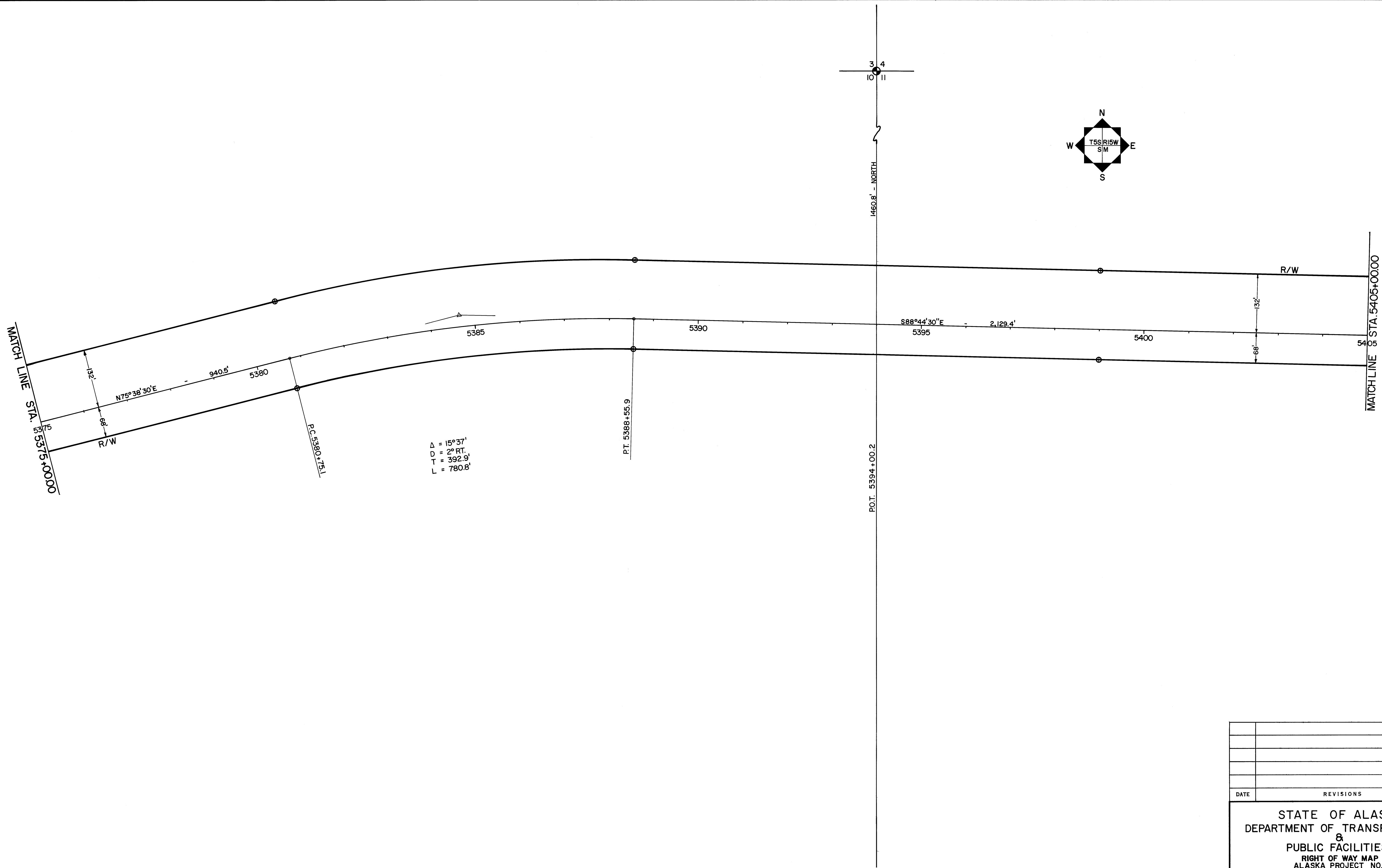


$\Delta = 102^{\circ}56'$   
 $D = 5^{\circ} \text{ LT}$   
 $T = 1439.0'$   
 $L = 2058.7'$

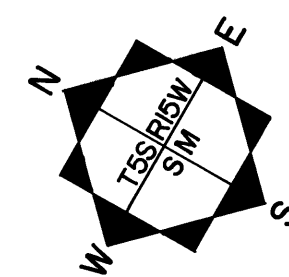
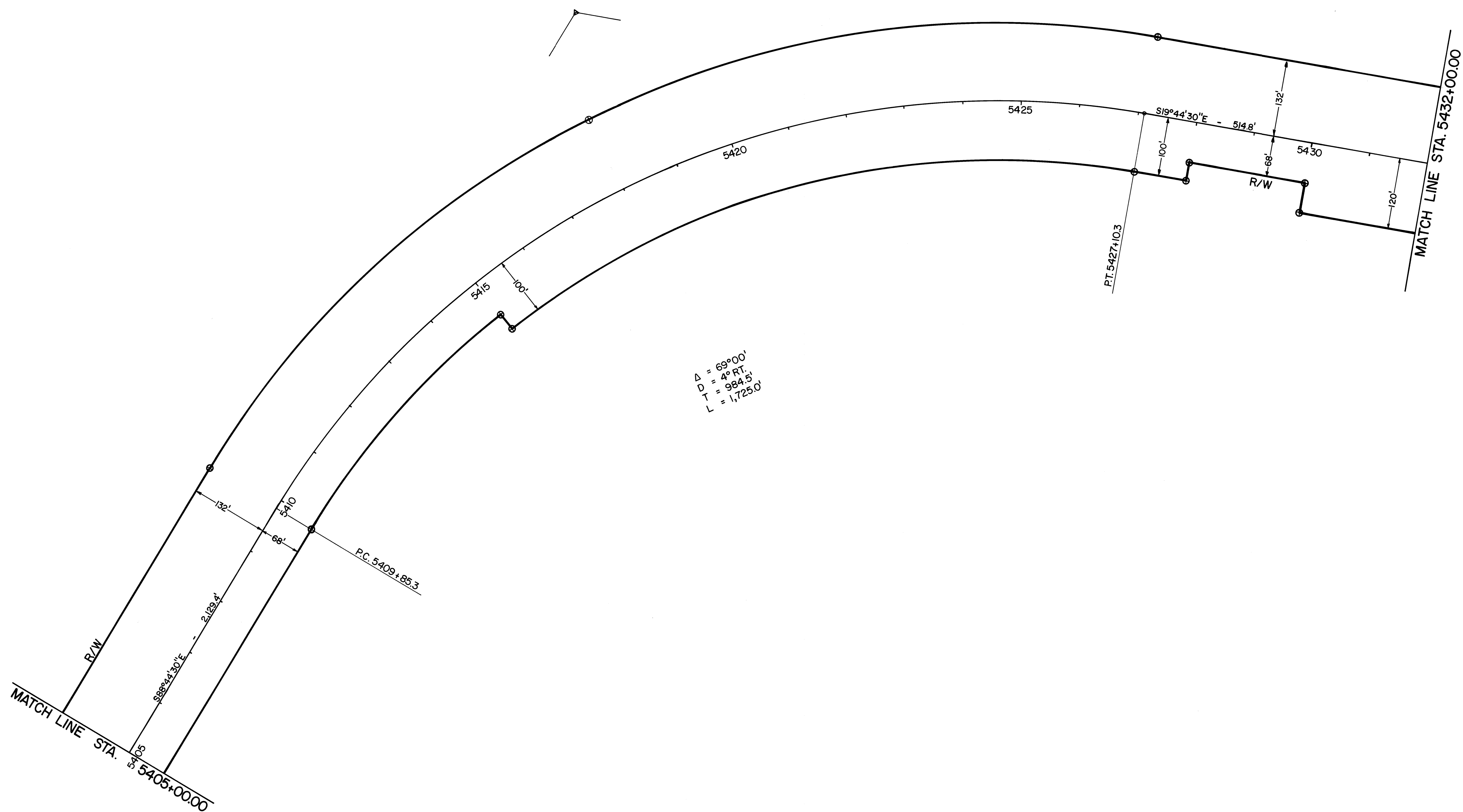
MATCH LINE STA. 5340+00.00

MATCH LINE STA. 5375+00.00

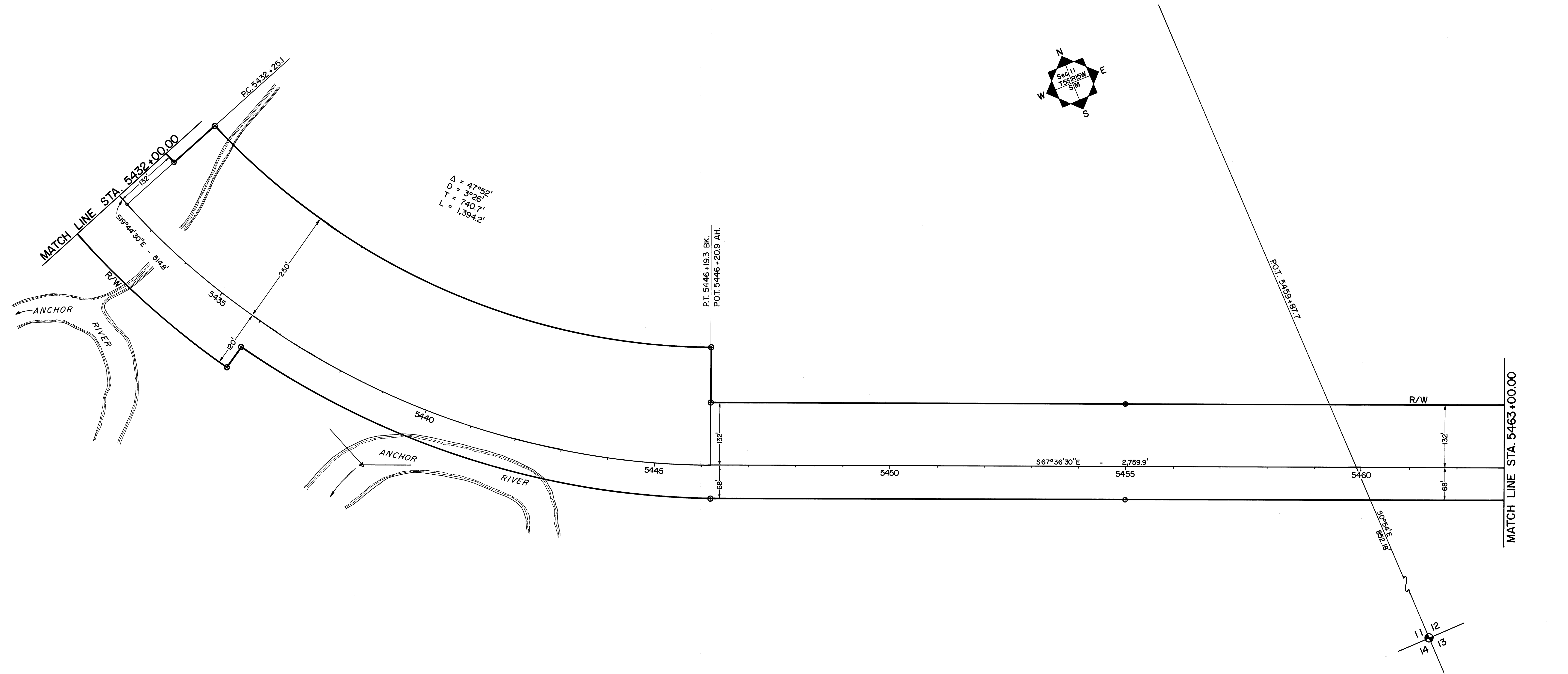
DATE	REVISIONS	BY
STATE OF ALASKA DEPARTMENT OF TRANSPORTATION & PUBLIC FACILITIES RIGHT OF WAY MAP ALASKA PROJECT NO. F 021-1(10) STERLING HIGHWAY HOMER NORTH TO ANCHOR POINT		
DRAWN SAL	DATE APRIL 1982	SCALE 1" = 100'
CHECKED	DATE	SHEET 3 OF 26



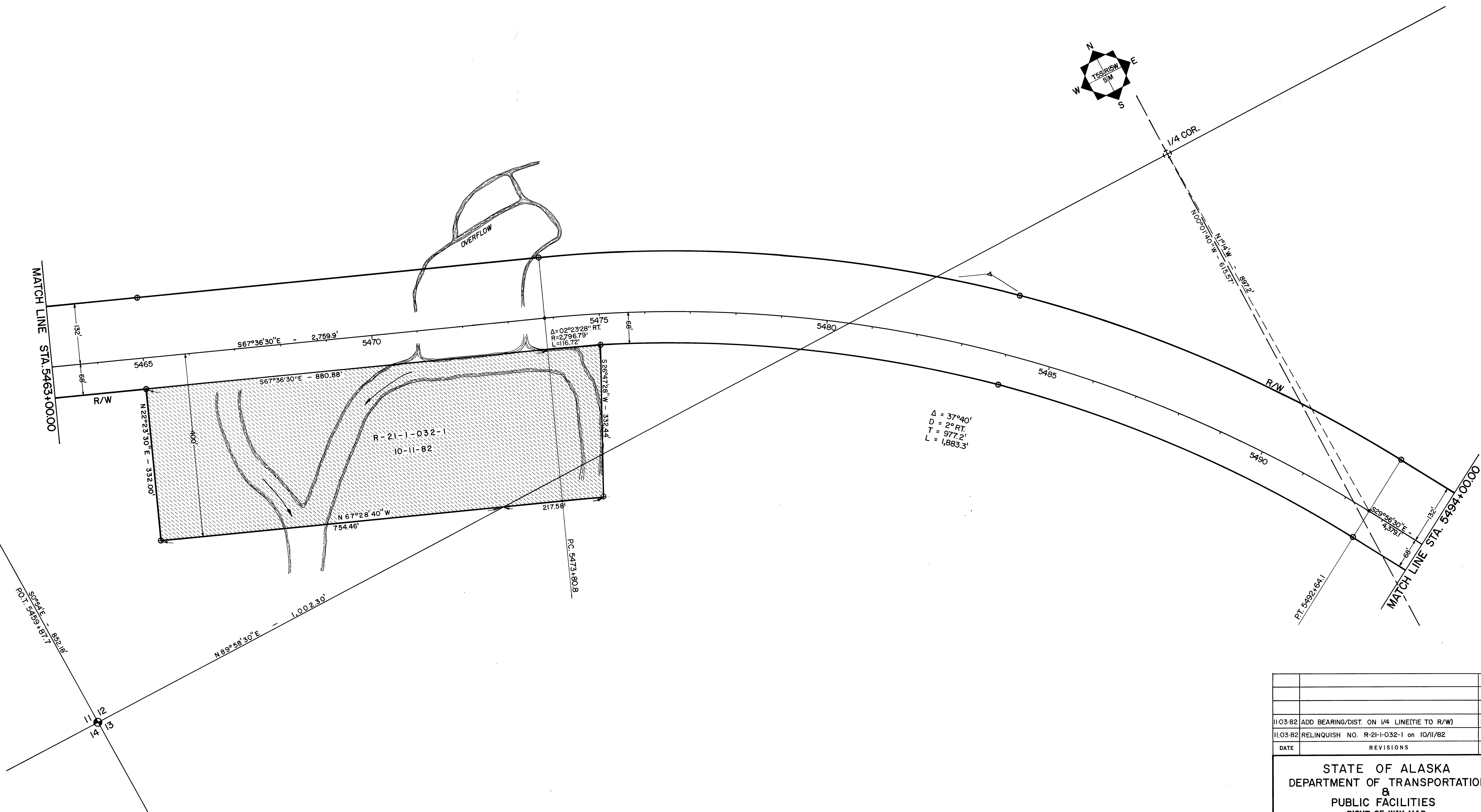
DATE	REVISIONS	BY
STATE OF ALASKA DEPARTMENT OF TRANSPORTATION & PUBLIC FACILITIES RIGHT OF WAY MAP ALASKA PROJECT NO. F 021-1(10) STERLING HIGHWAY HOMER NORTH TO ANCHOR POINT		
DRAWN SAL	DATE APRIL 1982	SCALE 1" = 100'
CHECKED	DATE	SHEET 4 OF 26



DATE	REVISIONS	BY
STATE OF ALASKA DEPARTMENT OF TRANSPORTATION & PUBLIC FACILITIES RIGHT OF WAY MAP ALASKA PROJECT NO. <b>F 021-1(10)</b> STERLING HIGHWAY HOMER NORTH TO ANCHOR POINT		
DRAWN SAL	DATE APRIL 1982	SCALE 1" = 100'
CHECKED	DATE	SHEET 5 OF 26

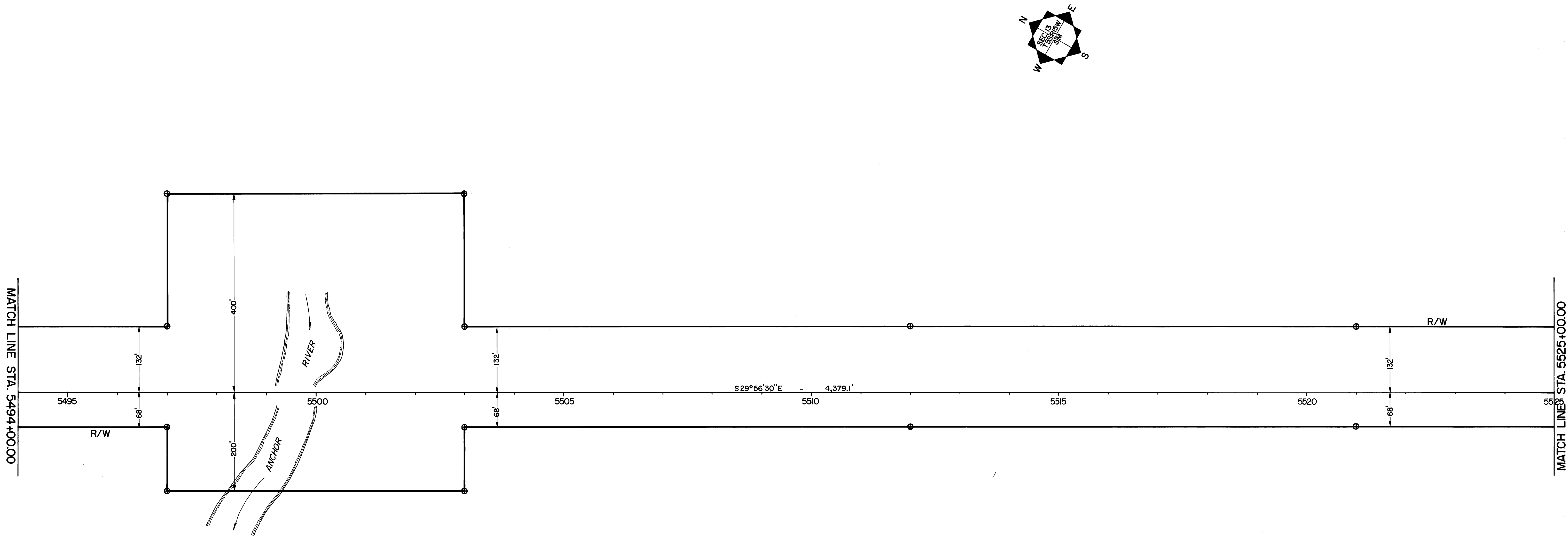


DATE	REVISIONS	BY
STATE OF ALASKA DEPARTMENT OF TRANSPORTATION & PUBLIC FACILITIES RIGHT OF WAY MAP ALASKA PROJECT NO. F 021-1(10) STERLING HIGHWAY HOMER NORTH TO ANCHOR POINT		
DRAWN SAL	DATE APRIL 1982	SCALE 1"=100'
CHECKED	DATE	SHEET 6 OF 26

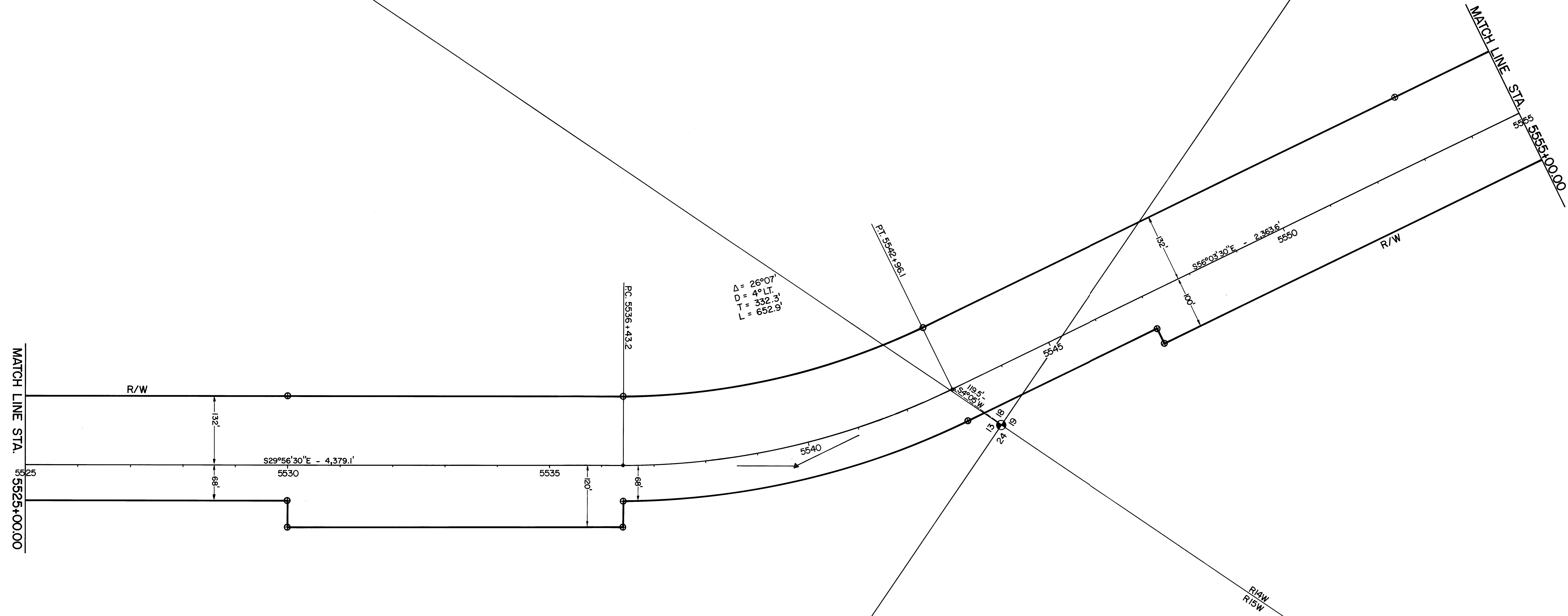
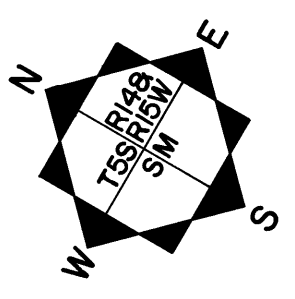


11-03-82	ADD BEARING/DIST. ON 1/4 LINE(TIE TO R/W)		DJR
11-03-82	RELINQUISH NO. R-2H-1-032-1 on 10/11/82		DJR
DATE	REVISIONS		BY
<div>STATE OF ALASKA DEPARTMENT OF TRANSPORTATION &amp; PUBLIC FACILITIES RIGHT OF WAY MAP ALASKA PROJECT NO. F 021-1(10) STERLING HIGHWAY HOMER NORTH TO ANCHOR POINT</div>			
DRAWN SAL	DATE APRIL 1982	SCALE 1" = 100'	
CHECKED	DATE	SHEET 7 OF 26	





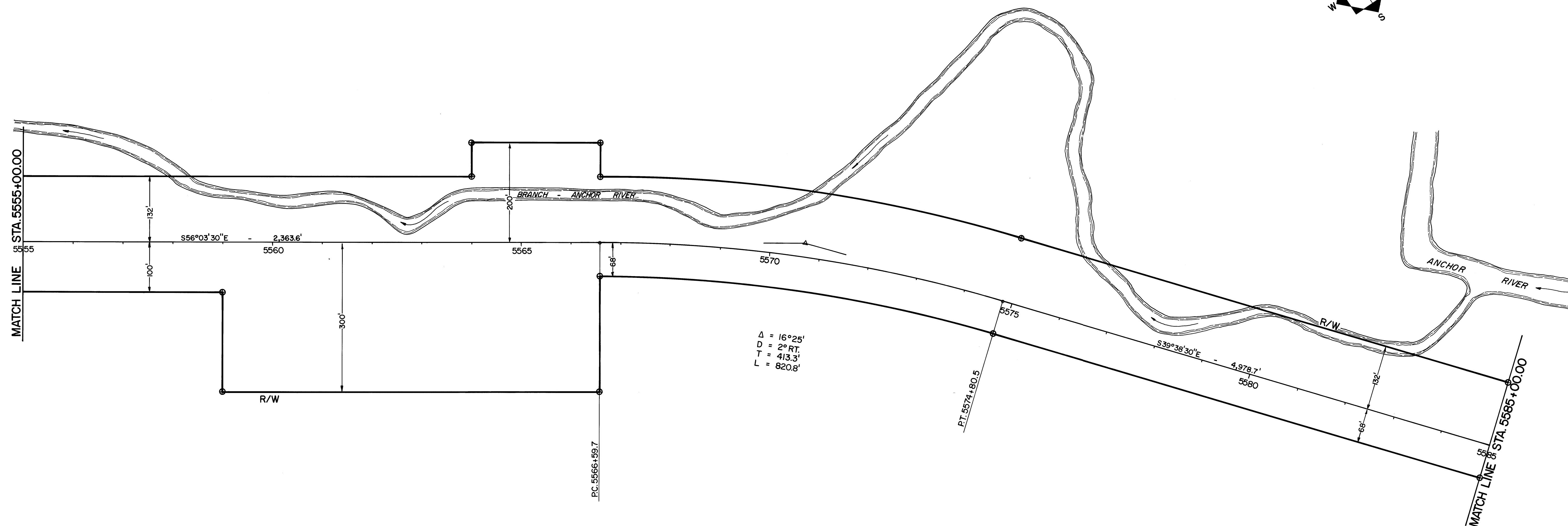
DATE	REVISIONS	BY
STATE OF ALASKA DEPARTMENT OF TRANSPORTATION & PUBLIC FACILITIES RIGHT OF WAY MAP ALASKA PROJECT NO. F 021-1(10) STERLING HIGHWAY HOMER NORTH TO ANCHOR POINT		
DRAWN SAL	DATE APRIL 1982	SCALE 1"=100'
CHECKED	DATE	SHEET 8 OF 26



DATE		REVISIONS		BY

STATE OF ALASKA  
DEPARTMENT OF TRANSPORTATION  
&  
PUBLIC FACILITIES  
RIGHT OF WAY MAP  
ALASKA PROJECT NO.  
**F 021-1(10)**  
STERLING HIGHWAY  
HOMER NORTH TO ANCHOR POINT

DRAWN	SAL	DATE	APRIL 1982	SCALE	1" = 100'
CHECKED		DATE		SHEET	9 OF 26

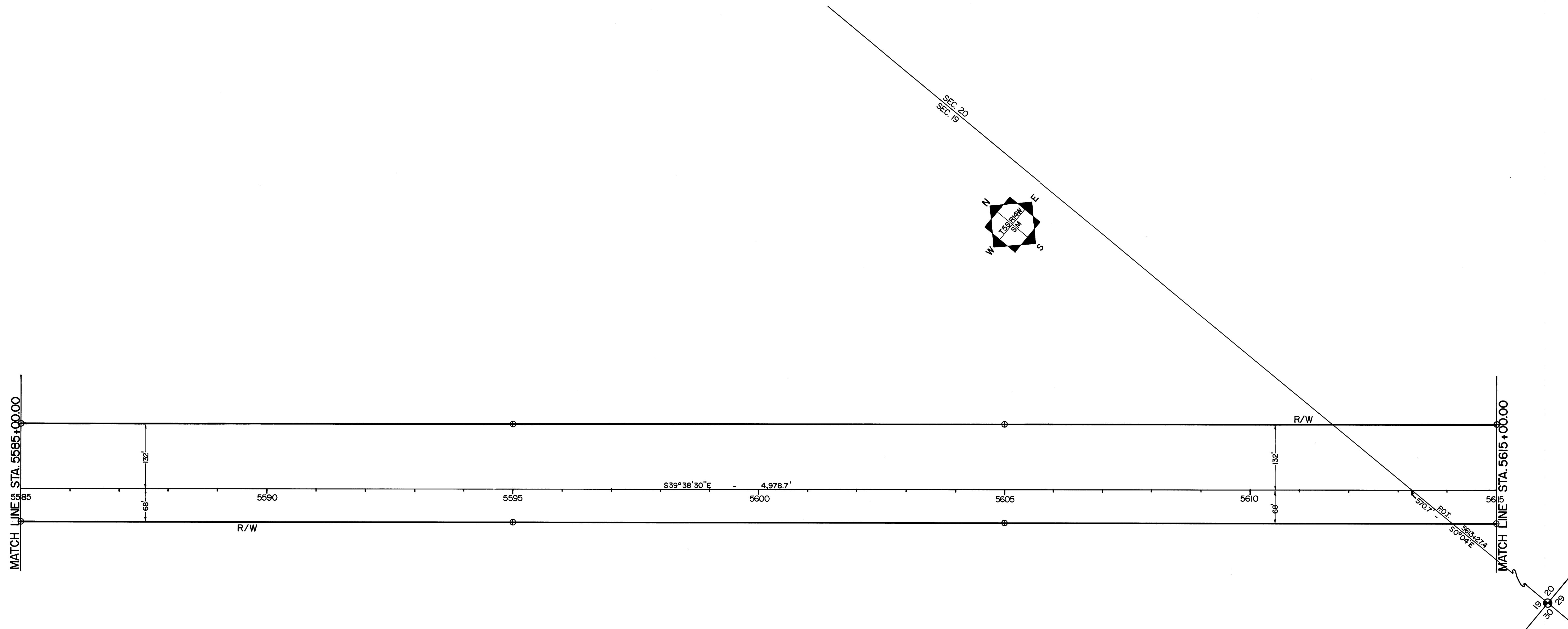


DATE	REVISIONS	BY

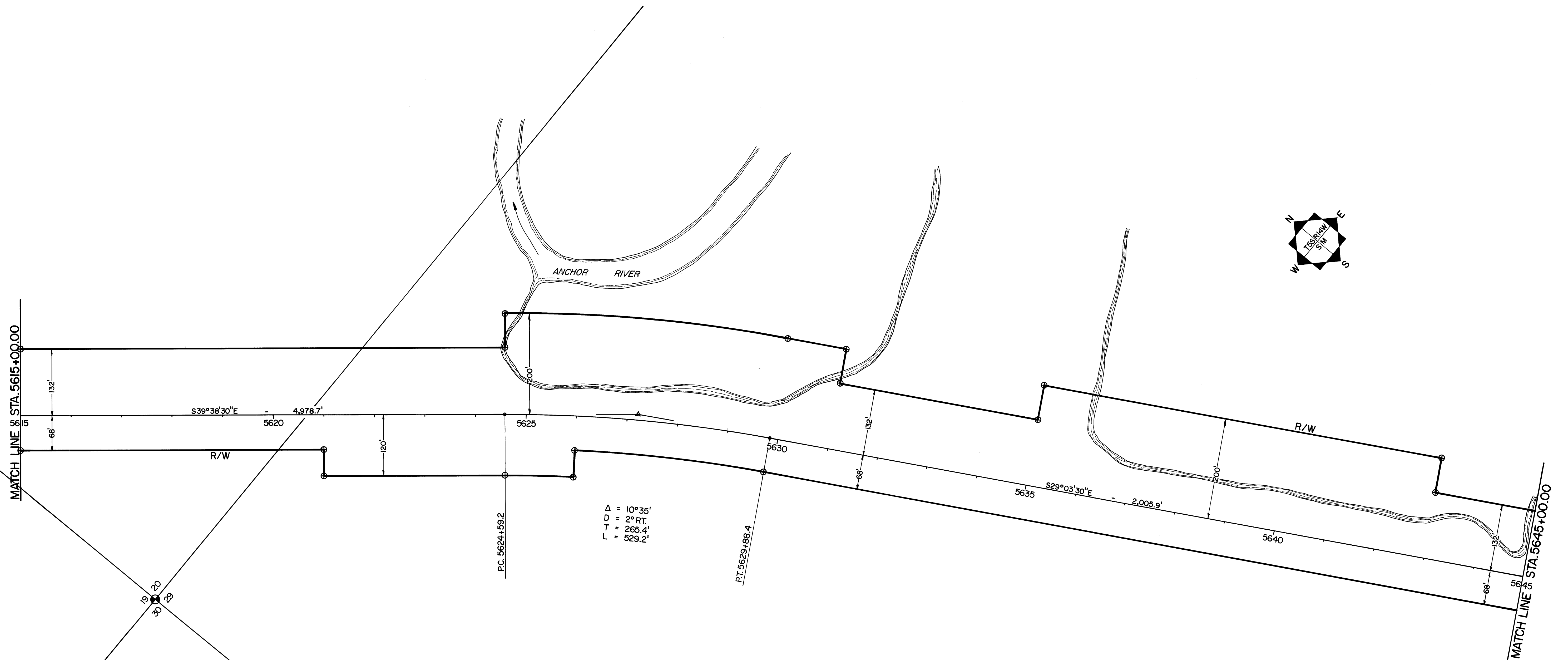
  

STATE OF ALASKA  
 DEPARTMENT OF TRANSPORTATION  
 &  
 PUBLIC FACILITIES  
 RIGHT OF WAY MAP  
 ALASKA PROJECT NO.  
**F 021-1(10)**  
 STERLING HIGHWAY  
 HOMER NORTH TO ANCHOR POINT

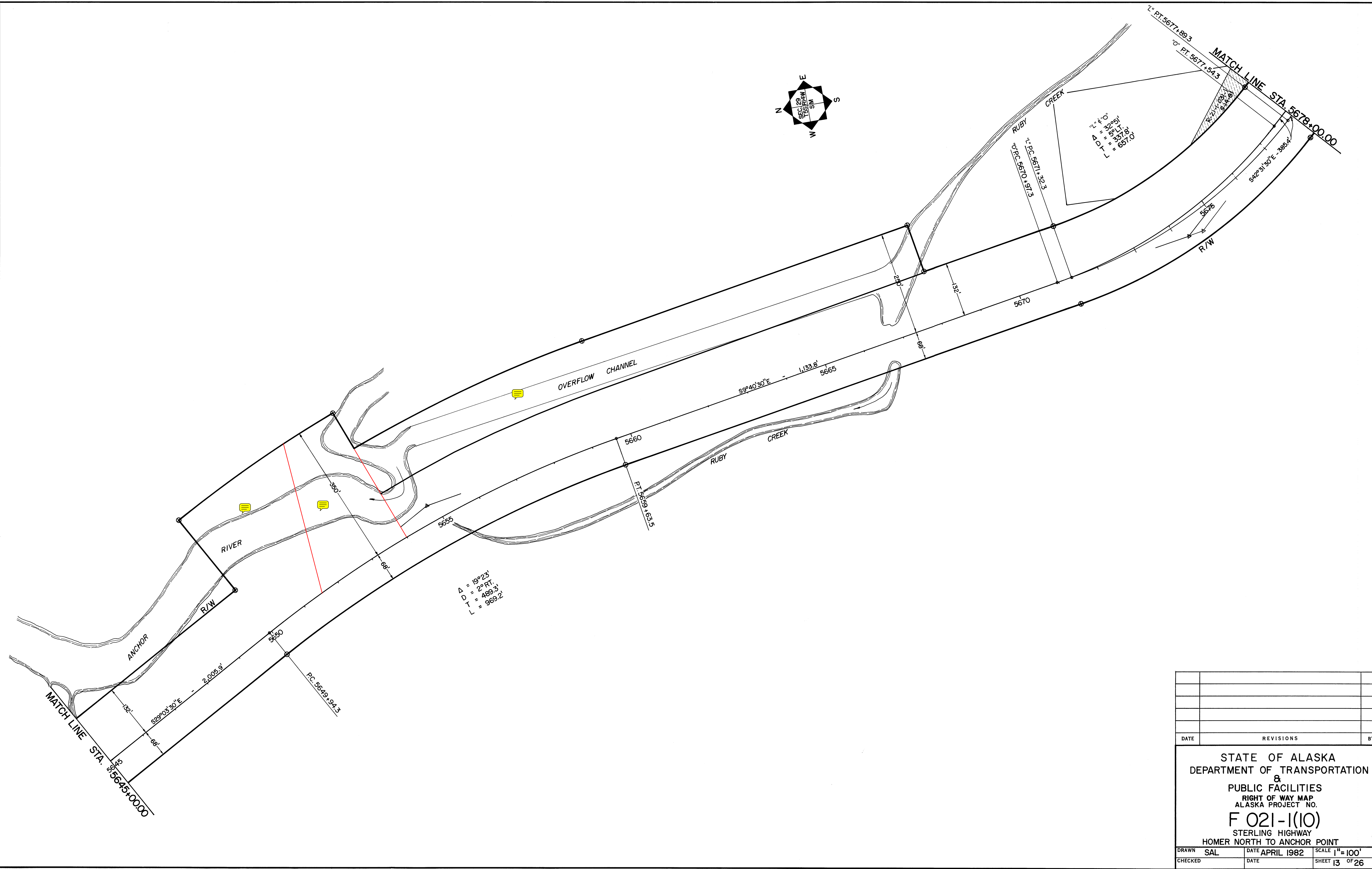
DRAWN <b>SAL</b>	DATE <b>APRIL 1982</b>	SCALE <b>1" = 100'</b>
CHECKED	DATE	SHEET <b>10</b> OF <b>26</b>

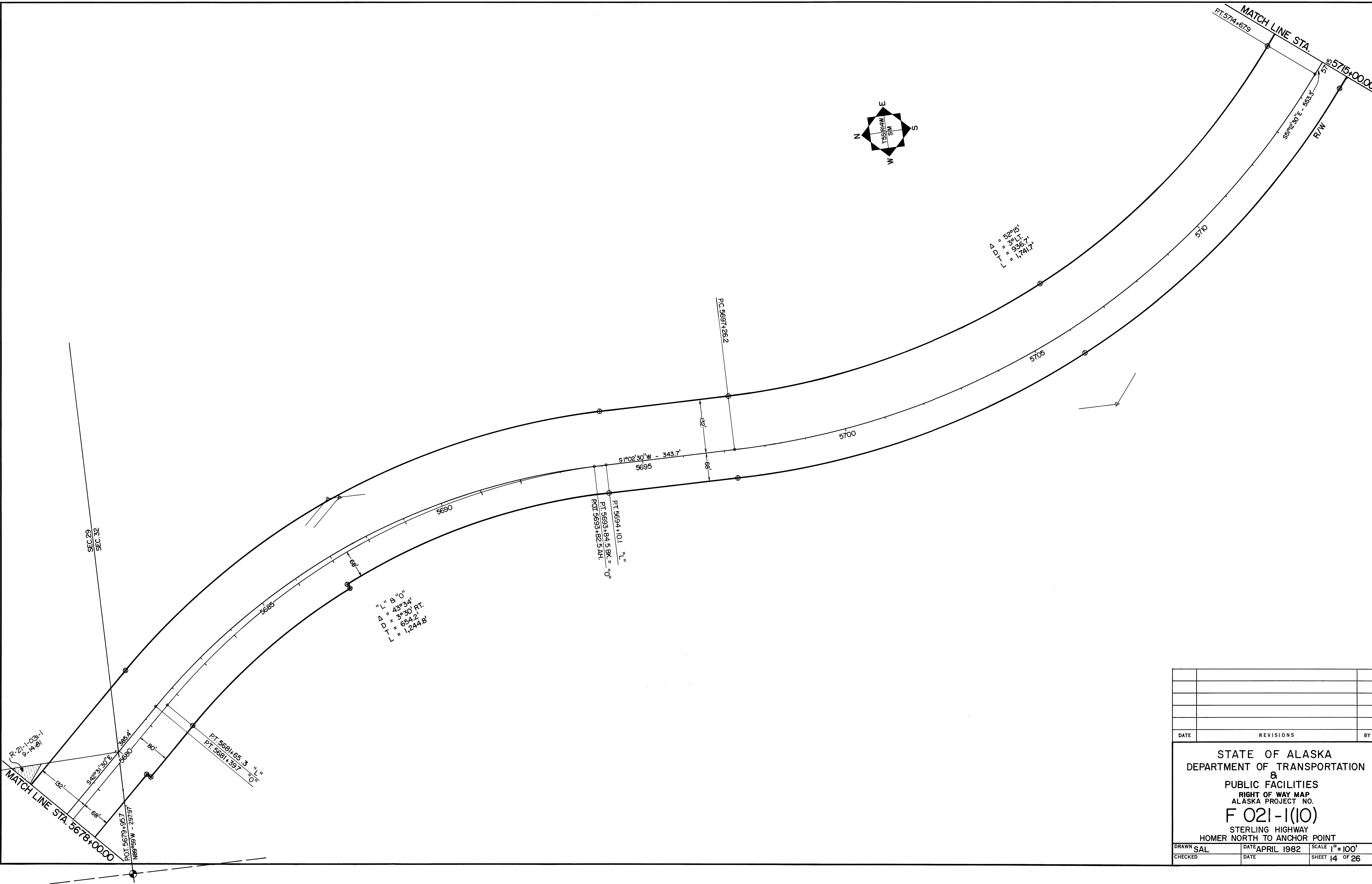


DATE	REVISIONS		BY
<p>STATE OF ALASKA</p> <p>DEPARTMENT OF TRANSPORTATION</p> <p>&amp;</p> <p>PUBLIC FACILITIES</p> <p>RIGHT OF WAY MAP</p> <p>ALASKA PROJECT NO.</p> <p>F 021-1(10)</p> <p>STERLING HIGHWAY</p> <p>HOMER NORTH TO ANCHOR POINT</p>			
DRAWN	SAL	DATE	APRIL 1982
CHECKED		DATE	
		SCALE	1" = 100'
		SHEET	11 OF 26



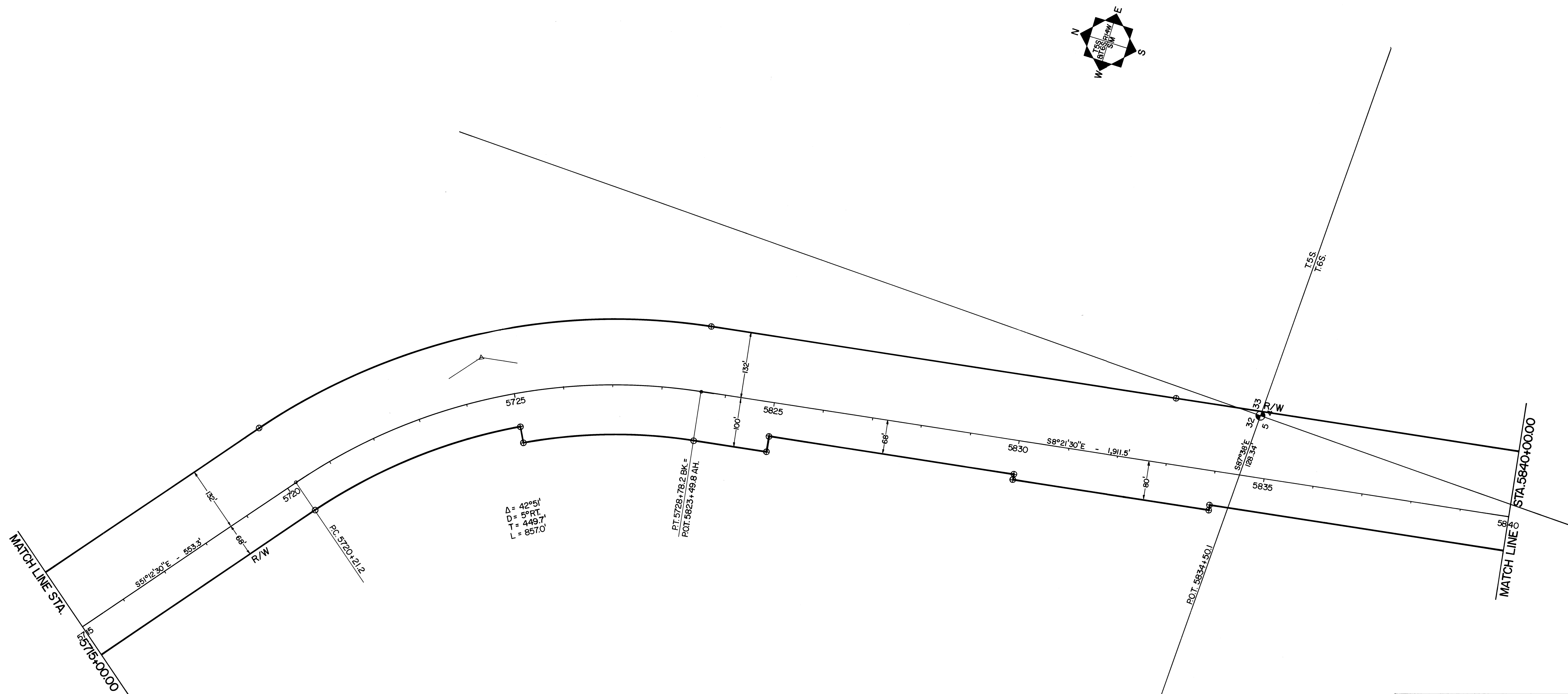
DATE					
DATE		REVISIONS			BY
<p>STATE OF ALASKA  DEPARTMENT OF TRANSPORTATION  &amp;  PUBLIC FACILITIES  RIGHT OF WAY MAP  ALASKA PROJECT NO.  F 021-1(10)  STERLING HIGHWAY  HOMER NORTH TO ANCHOR POINT</p>					
DRAWN	SAL	DATE	APRIL 1982	SCALE	1"=100'
CHECKED		DATE		SHEET	12 OF 26





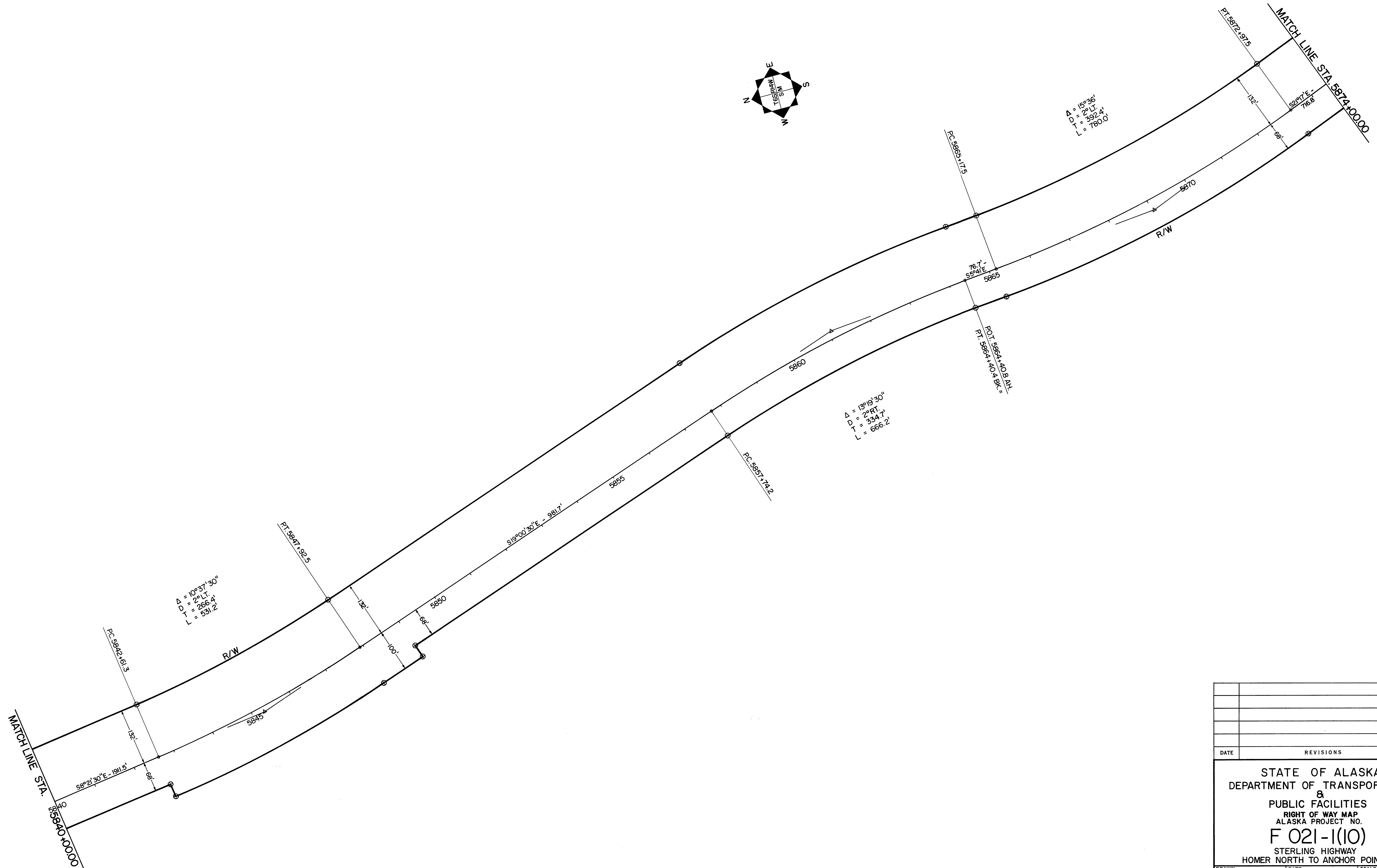
DATE	REVISIONS	BY
<p>STATE OF ALASKA  DEPARTMENT OF TRANSPORTATION  &amp;  PUBLIC FACILITIES  RIGHT OF WAY MAP  ALASKA PROJECT NO.  F 021-1(10)  STERLING HIGHWAY  HOMER NORTH TO ANCHOR POINT</p>		
DRAWN SAL	DATE APRIL 1982	SCALE 1" = 100'
CHECKED	DATE	SHEET 14 OF 26



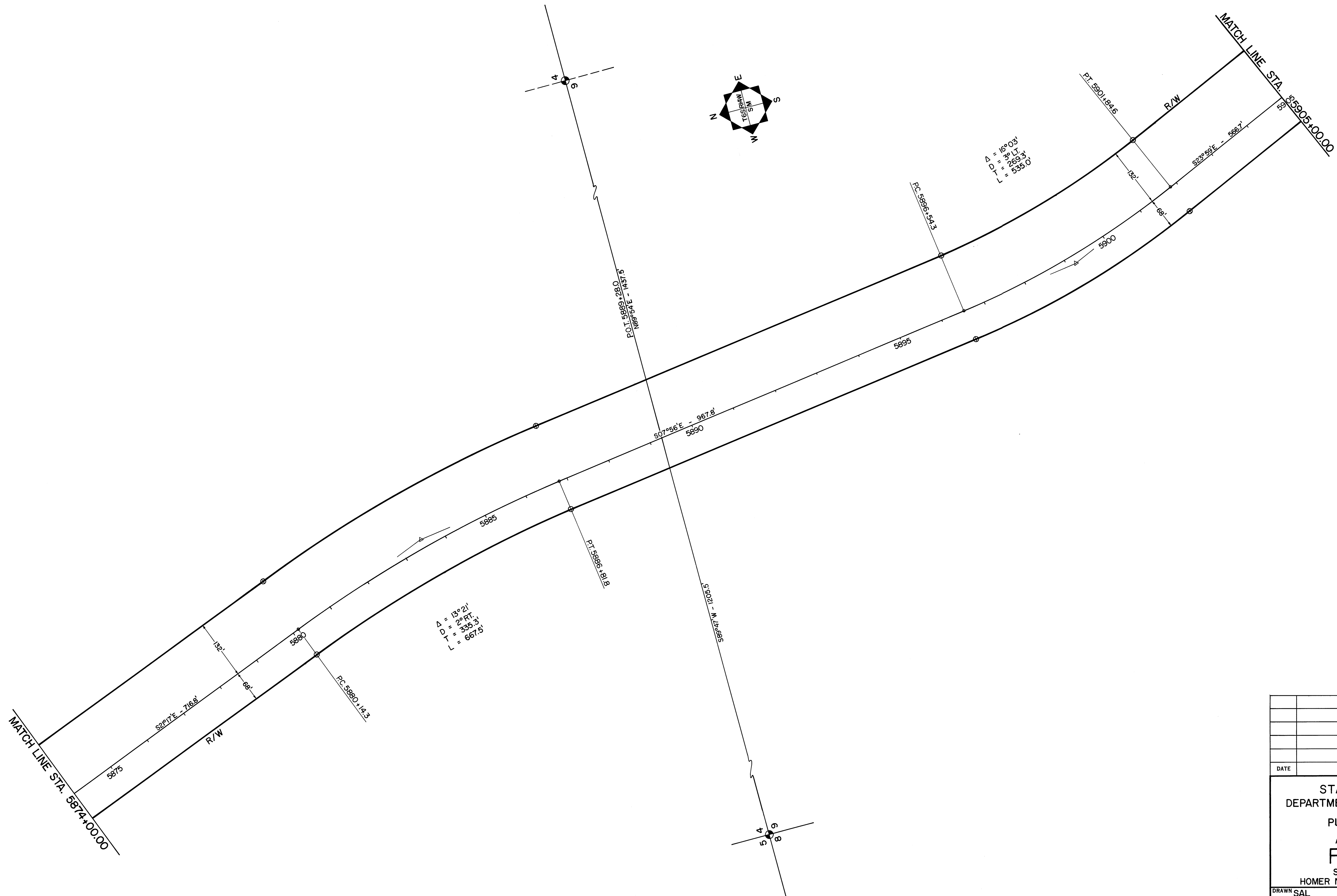


DATE	REVISIONS	BY
STATE OF ALASKA DEPARTMENT OF TRANSPORTATION & PUBLIC FACILITIES RIGHT OF WAY MAP ALASKA PROJECT NO. F 021-1(10) STERLING HIGHWAY HOMER NORTH TO ANCHOR POINT		
DRAWN SAL	DATE APRIL 1982	SCALE 1" = 100'
CHECKED	DATE	SHEET 15 OF 26

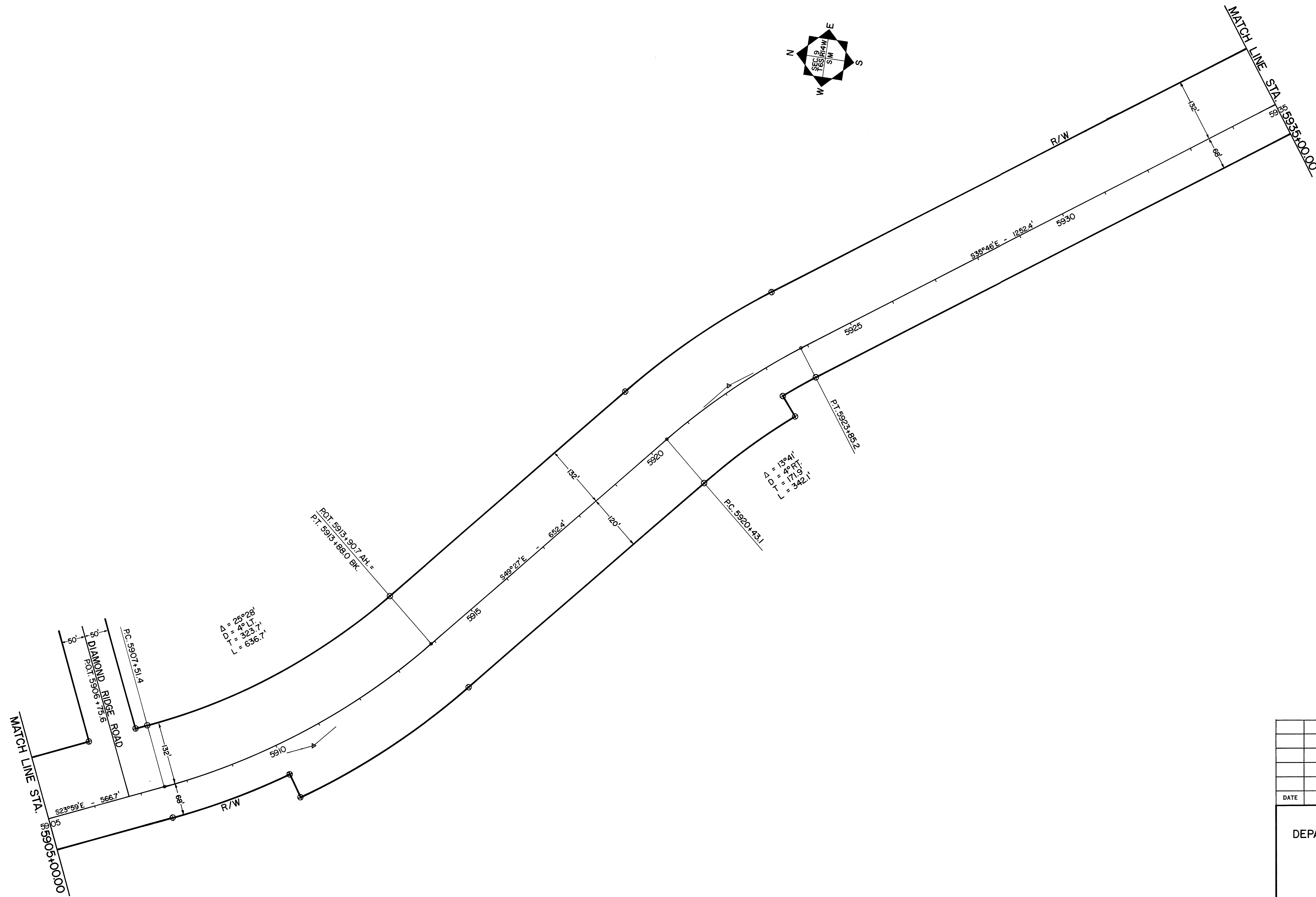




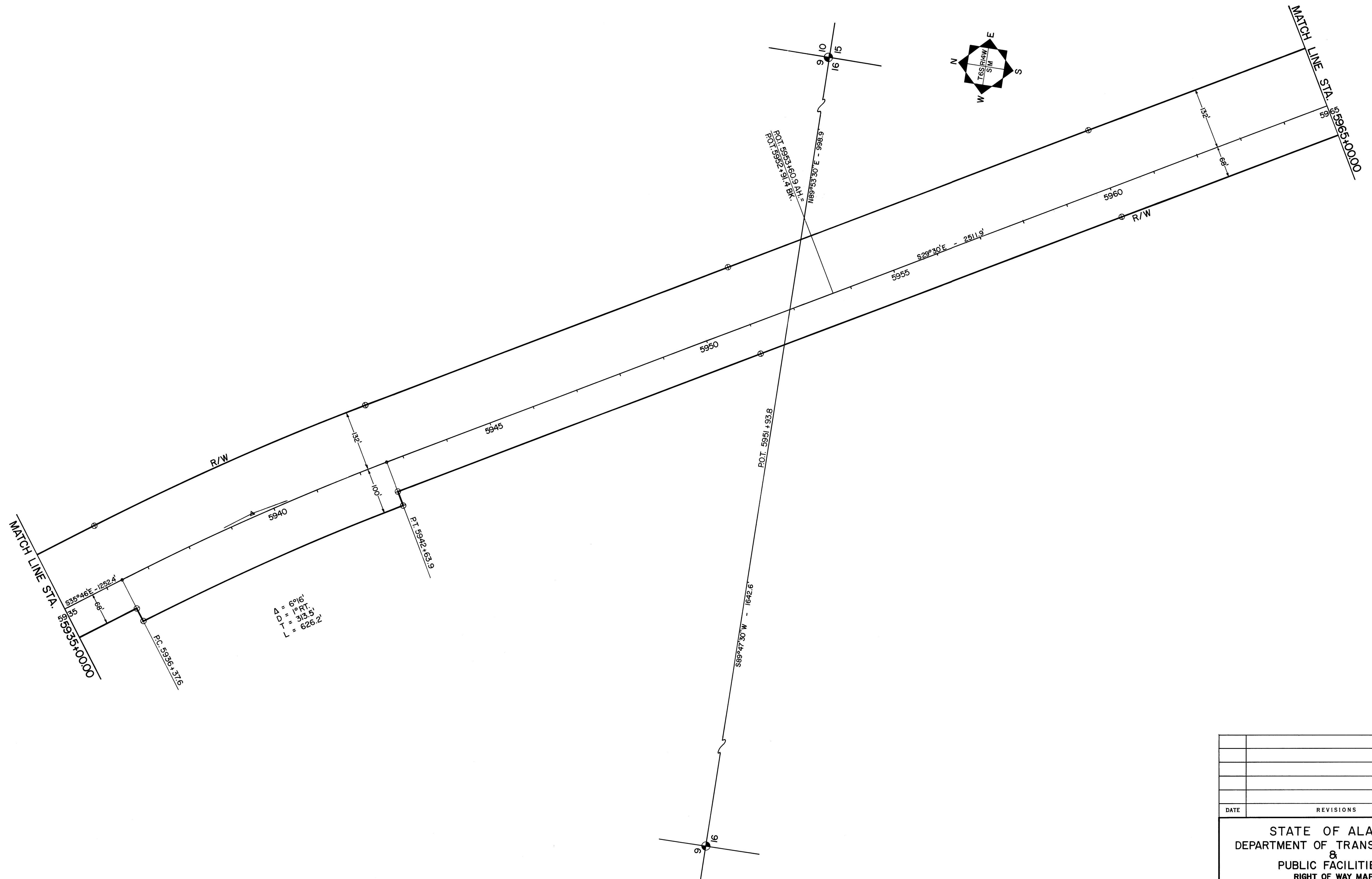
DATE	REVISIONS	BY
STATE OF ALASKA DEPARTMENT OF TRANSPORTATION & PUBLIC FACILITIES RIGHT OF WAY MAP ALASKA PROJECT NO. F 021-1(10) STERLING HIGHWAY HOMER NORTH TO ANCHOR POINT		
DRAWN SAL	DATE MAY 1982	SCALE 1" = 100'
CHECKED	DATE	SHEET 16 OF 26



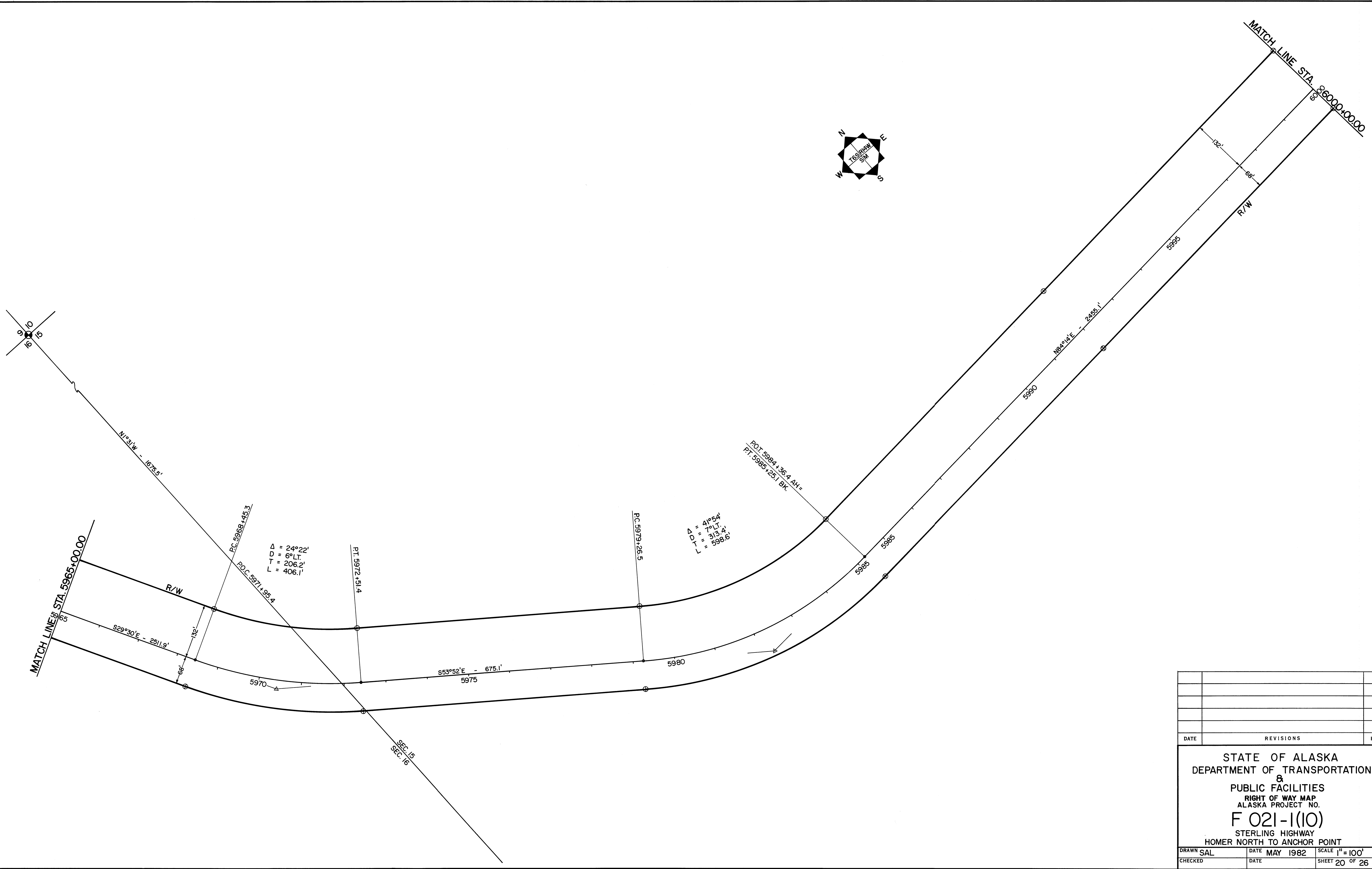
DATE	REVISIONS	BY
STATE OF ALASKA DEPARTMENT OF TRANSPORTATION & PUBLIC FACILITIES RIGHT OF WAY MAP ALASKA PROJECT NO. <b>F 021-1(10)</b> STERLING HIGHWAY HOMER NORTH TO ANCHOR POINT		
DRAWN SAL	DATE MAY 1982	SCALE 1"=100'
CHECKED	DATE	SHEET 17 OF 26



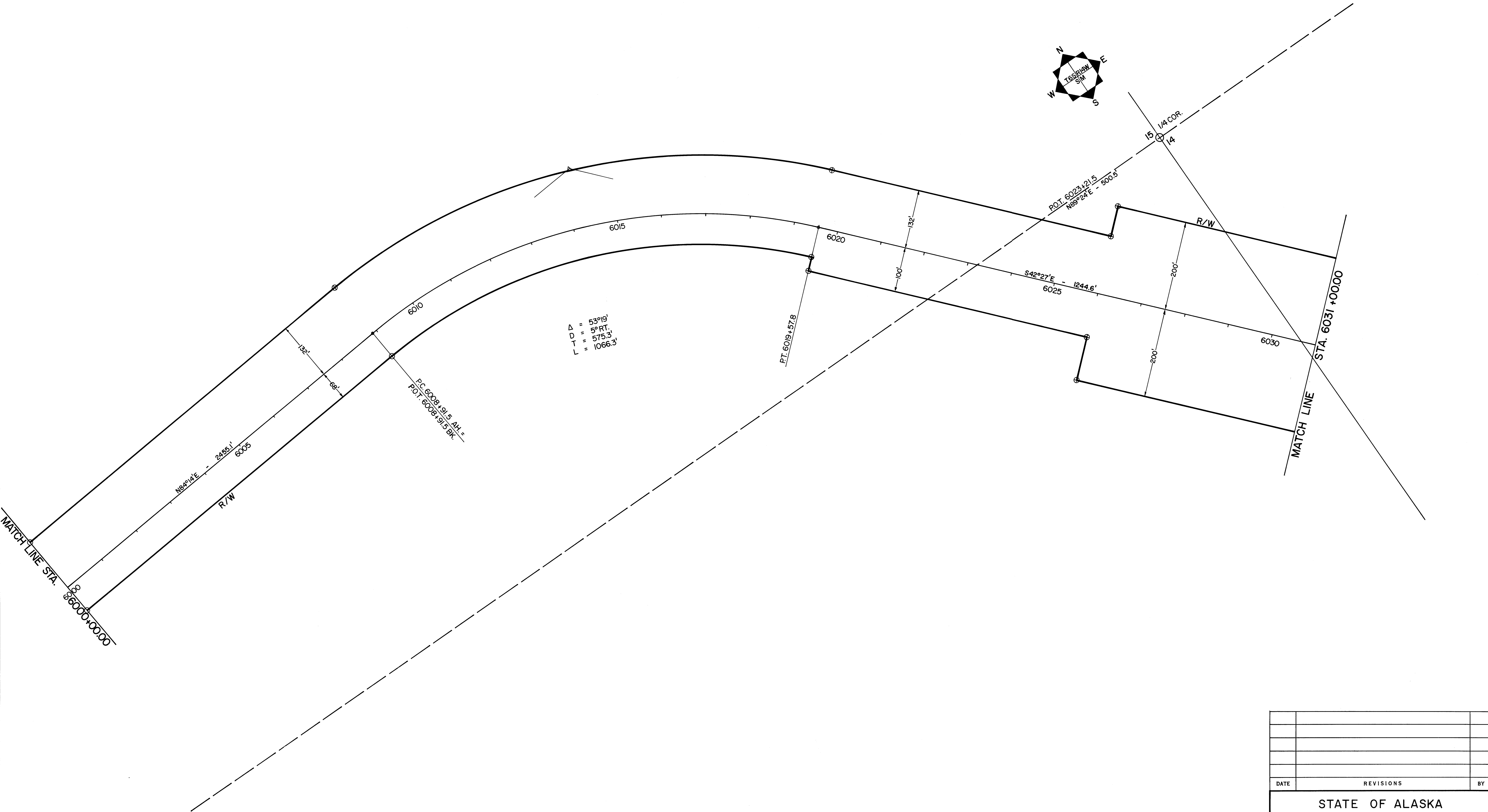
DATE	REVISIONS	BY
STATE OF ALASKA DEPARTMENT OF TRANSPORTATION & PUBLIC FACILITIES RIGHT OF WAY MAP ALASKA PROJECT NO. F 021-1(10) STERLING HIGHWAY HOMER NORTH TO ANCHOR POINT		
DRAWN SAL	DATE MAY 1982	SCALE 1" = 100'
CHECKED	DATE	SHEET 18 OF 26



DATE	REVISIONS	BY
STATE OF ALASKA DEPARTMENT OF TRANSPORTATION & PUBLIC FACILITIES RIGHT OF WAY MAP ALASKA PROJECT NO. F 021-1(10) STERLING HIGHWAY HOMER NORTH TO ANCHOR POINT		
DRAWN SAL	DATE MAY 1982	SCALE 1" = 100'
CHECKED	DATE	SHEET 19 OF 26

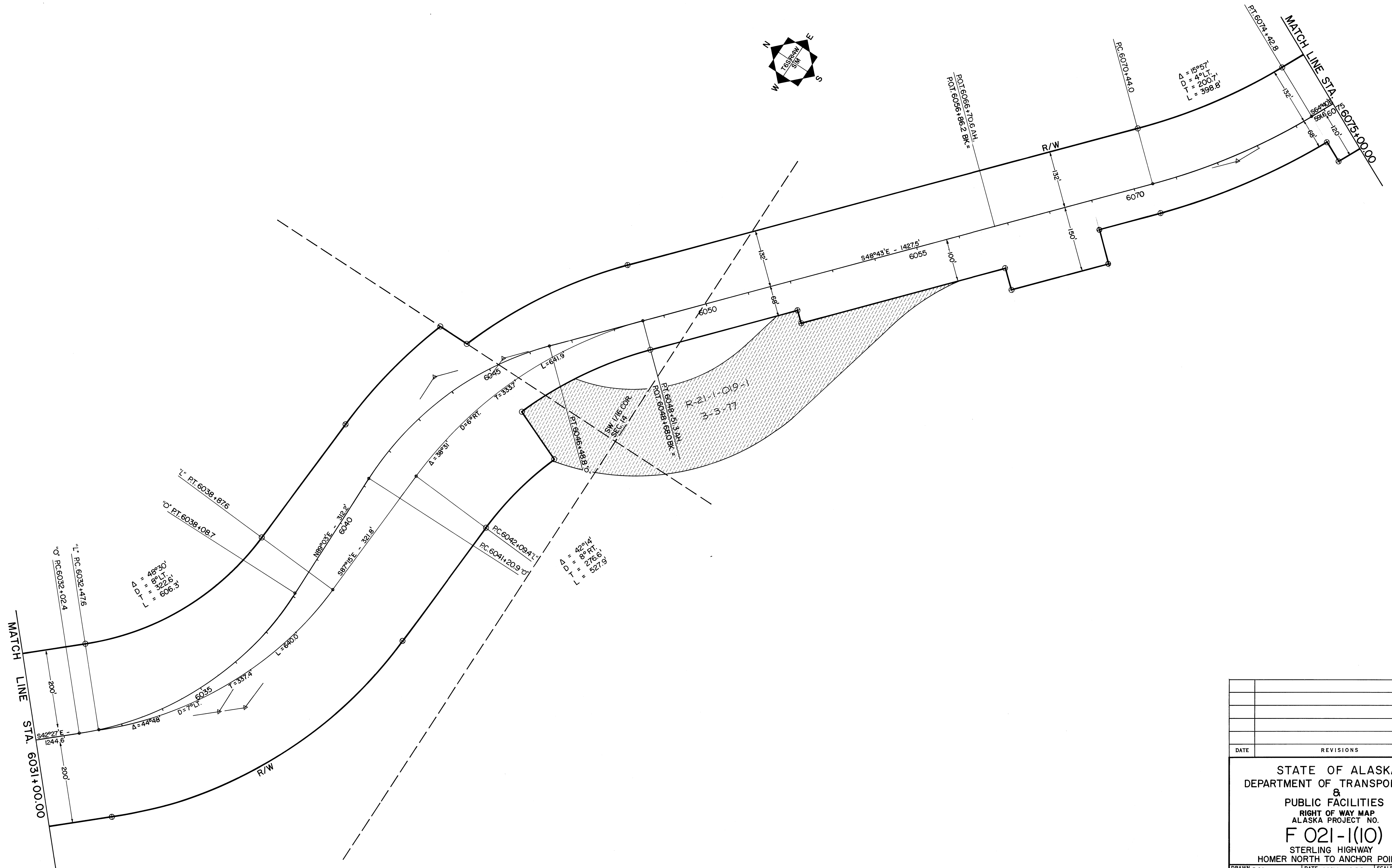


DATE	REVISIONS	BY
STATE OF ALASKA DEPARTMENT OF TRANSPORTATION & PUBLIC FACILITIES RIGHT OF WAY MAP ALASKA PROJECT NO. F 021-1(10) STERLING HIGHWAY HOMER NORTH TO ANCHOR POINT		
DRAWN SAL	DATE MAY 1982	SCALE 1" = 100'
CHECKED	DATE	SHEET 20 OF 26

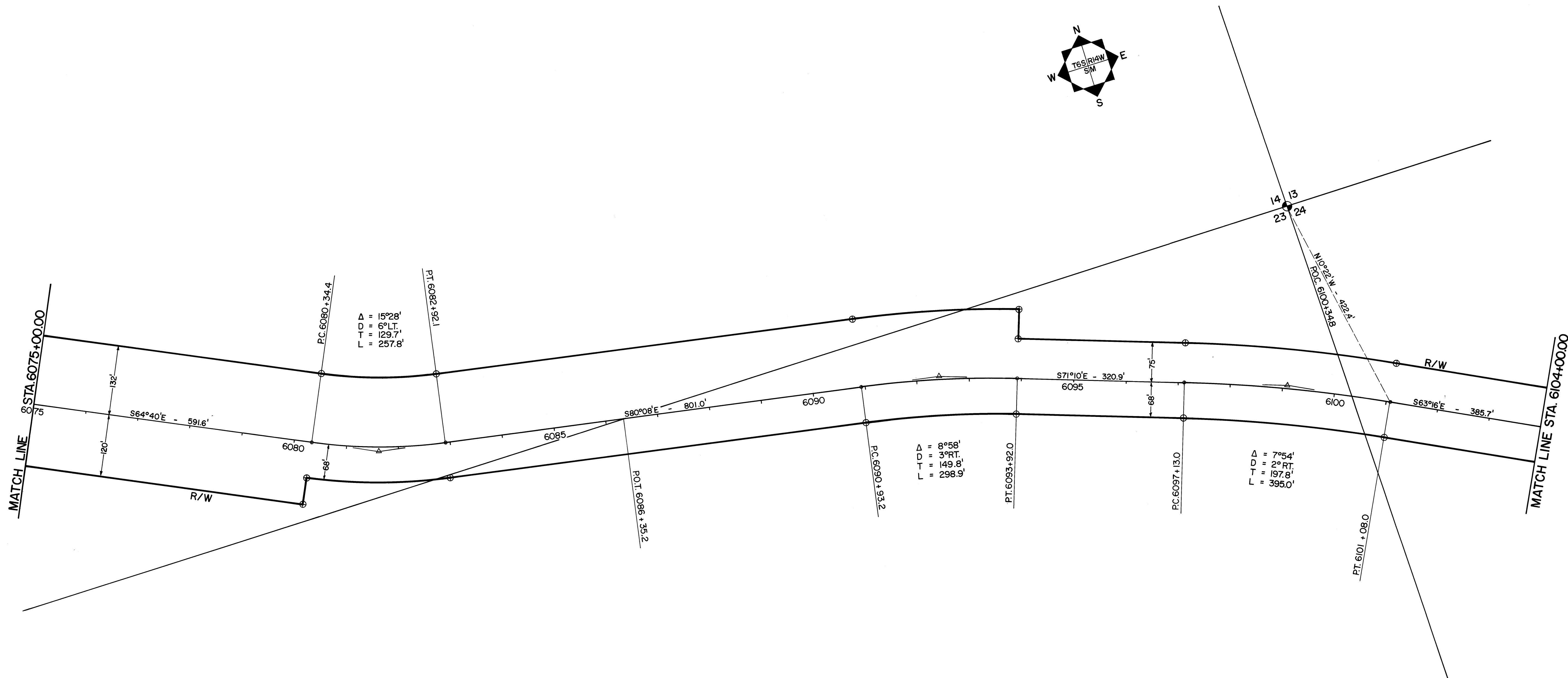


$\Delta = 53^{\circ}19'$   
 $D = 5^{\circ}RT.$   
 $T = 575.3'$   
 $L = 1066.3'$

DATE	REVISIONS	BY
STATE OF ALASKA DEPARTMENT OF TRANSPORTATION & PUBLIC FACILITIES RIGHT OF WAY MAP ALASKA PROJECT NO. F 021-1(10) STERLING HIGHWAY HOMER NORTH TO ANCHOR POINT		
DRAWN SAL	DATE MAY 1982	SCALE 1"=100'
CHECKED	DATE	SHEET 21 OF 26

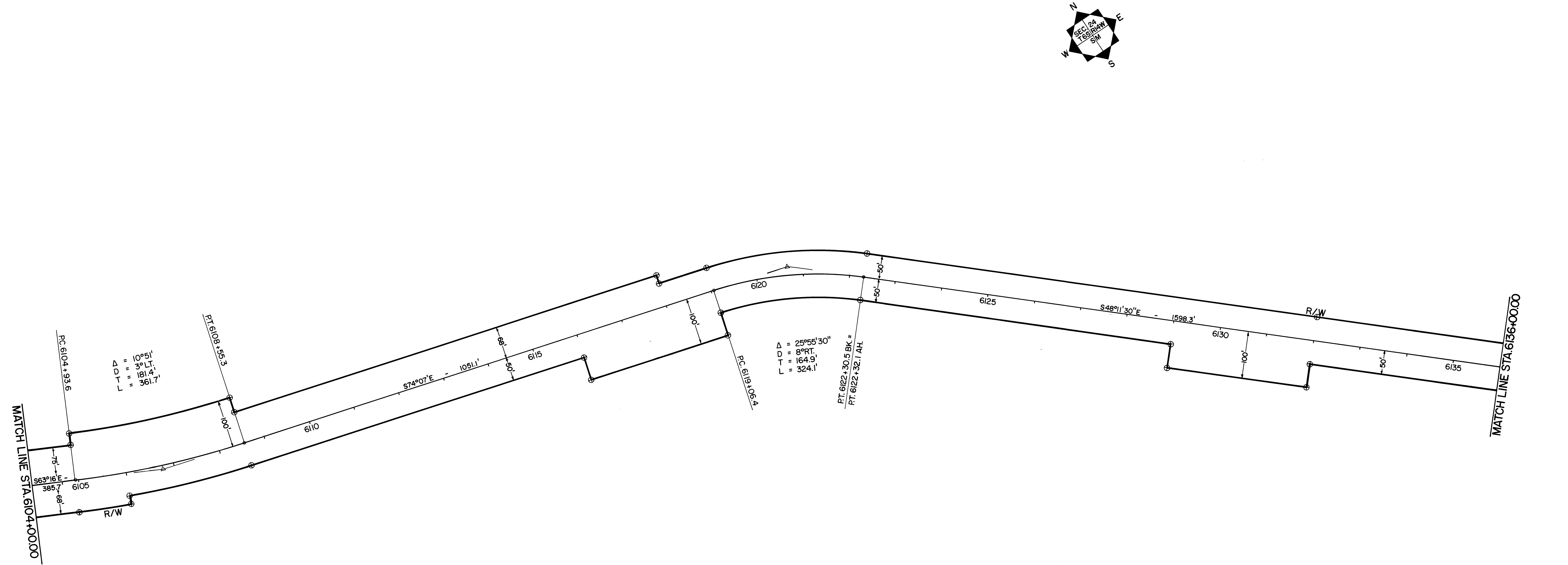


DATE	REVISIONS	BY
STATE OF ALASKA DEPARTMENT OF TRANSPORTATION & PUBLIC FACILITIES RIGHT OF WAY MAP ALASKA PROJECT NO. <b>F 021-1(10)</b> STERLING HIGHWAY HOMER NORTH TO ANCHOR POINT		
DRAWN	DATE	SCALE
SAL	MAY 1982	1" = 100'
CHECKED	DATE	SHEET
		22 OF 26



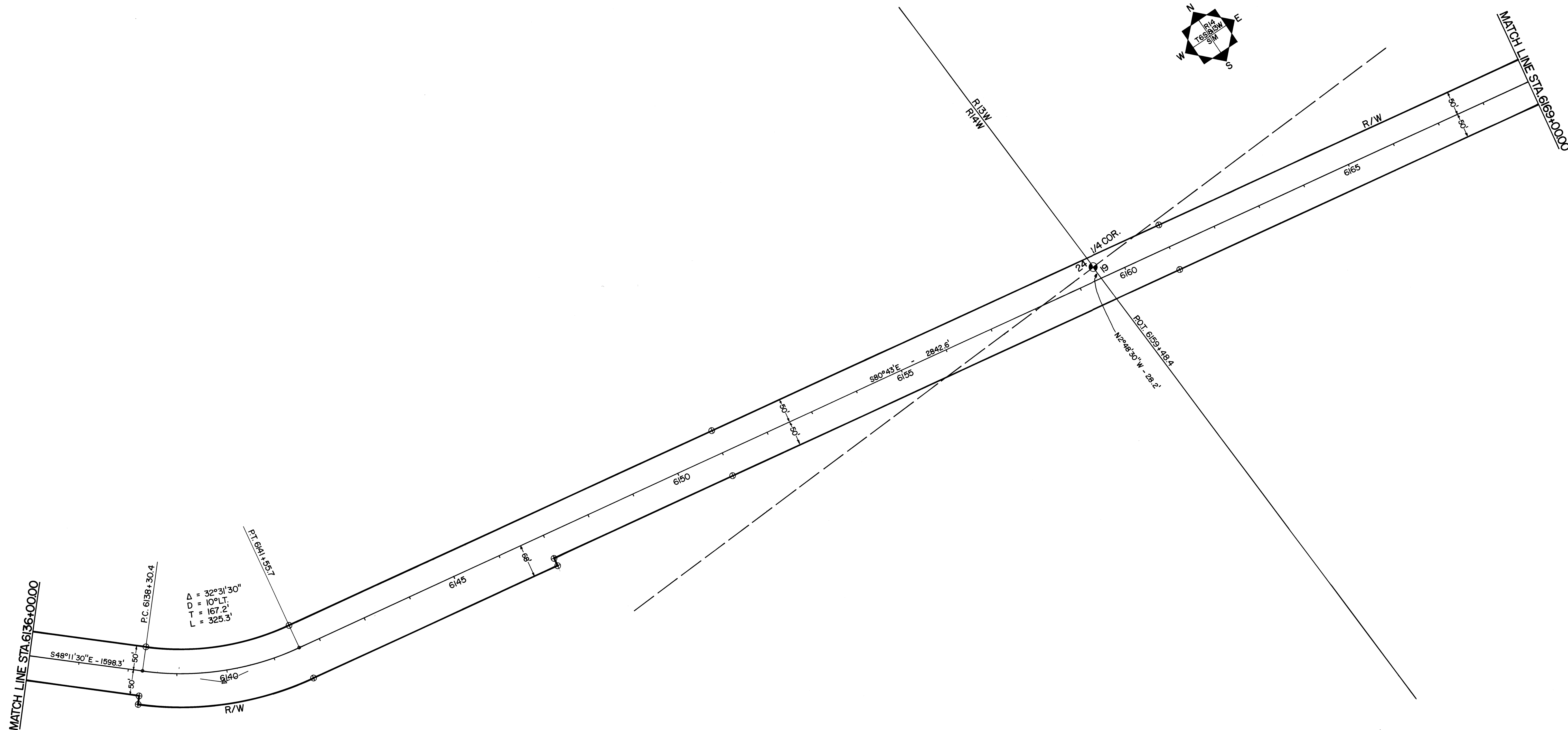
DATE	REVISIONS	BY
STATE OF ALASKA DEPARTMENT OF TRANSPORTATION & PUBLIC FACILITIES RIGHT OF WAY MAP ALASKA PROJECT NO. F 021-1(10) STERLING HIGHWAY HOMER NORTH TO ANCHOR POINT		
DRAWN SAL	DATE MAY 1982	SCALE 1"=100'
CHECKED	DATE	SHEET 23 OF 26



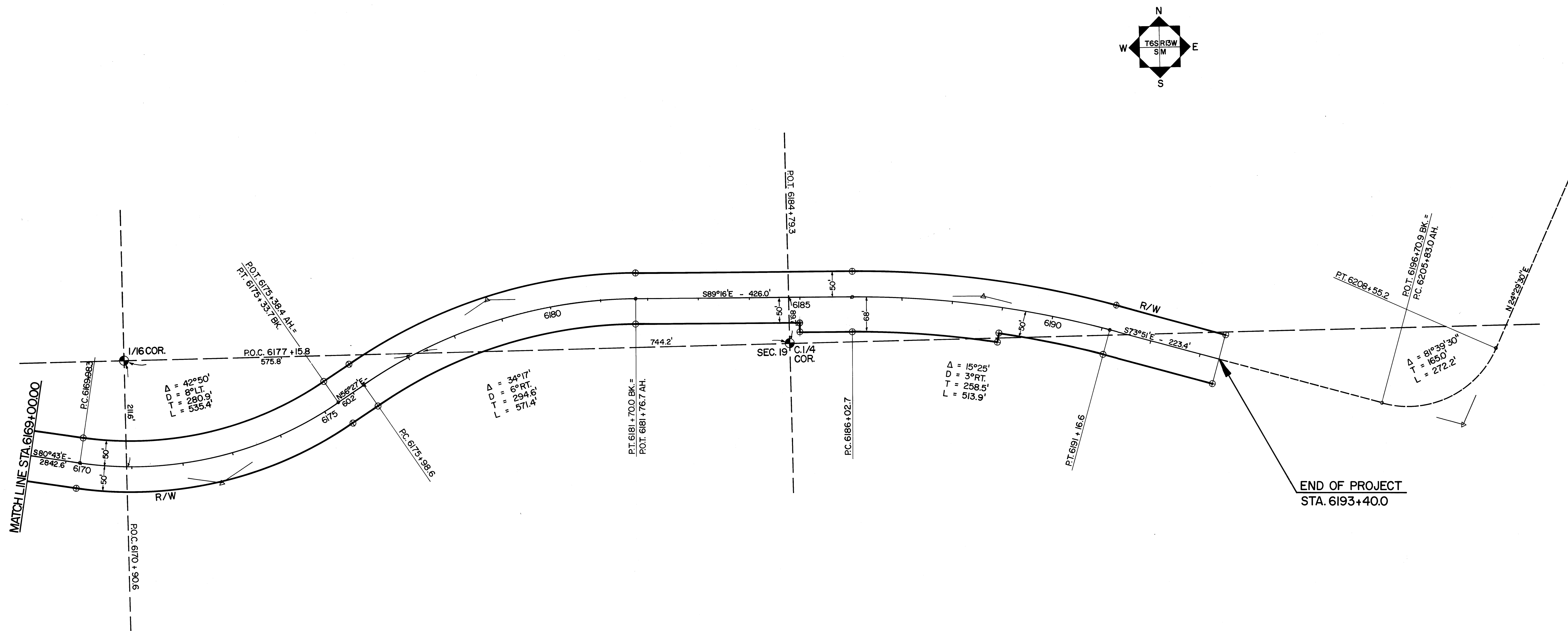


DATE	REVISIONS	BY

STATE OF ALASKA DEPARTMENT OF TRANSPORTATION & PUBLIC FACILITIES RIGHT OF WAY MAP ALASKA PROJECT NO. <b>F 021-1(10)</b> STERLING HIGHWAY HOMER NORTH TO ANCHOR POINT		
DRAWN SAL	DATE MAY 1982	SCALE 1" = 100'
CHECKED	DATE	SHEET 24 OF 26



DATE	REVISIONS	BY
STATE OF ALASKA DEPARTMENT OF TRANSPORTATION & PUBLIC FACILITIES RIGHT OF WAY MAP ALASKA PROJECT NO. F 021-1(10) STERLING HIGHWAY HOMER NORTH TO ANCHOR POINT		
DRAWN SAL	DATE MAY 1982	SCALE 1" = 100'
CHECKED	DATE	SHEET 25 OF 26



DATE	REVISIONS	BY
STATE OF ALASKA DEPARTMENT OF TRANSPORTATION & PUBLIC FACILITIES RIGHT OF WAY MAP ALASKA PROJECT NO. <b>F 021-1(10)</b> STERLING HIGHWAY HOMER NORTH TO ANCHOR POINT		
DRAWN SAL	DATE MAY 1982	SCALE 1"=100'
CHECKED	DATE	SHEET 26 OF 26