PROJECT DESIGNATION	SHEET NO.	TOTAL SHEETS
	R1	53

STATE OF ALASKA
DEPARTMENT OF TRANSPORTATION
&
PUBLIC FACILITIES

RIGHT OF WAY MAP

ALASKA PROJECT

PARKS HIGHWAY
MILE 57 TO 67
I-OA4-1(6)
59163

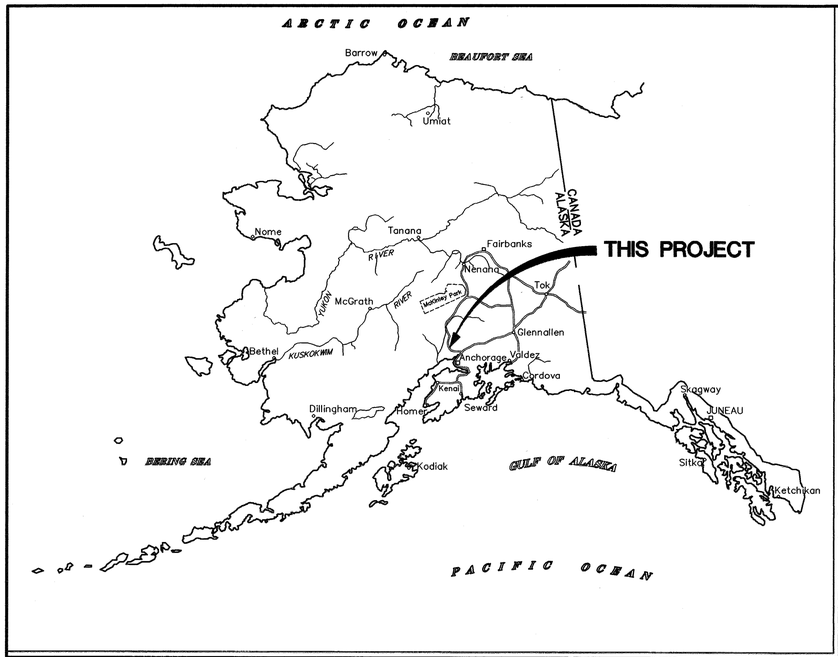

SPECIAL GENERAL NOTE

SUBDIVISION NAMES, PLAT NUMBERS, AND DEPICITIONS OF PROPERTIES ADJACENT TO THE RIGHT OF WAY SHOWN HERE ON WERE GENERATED AT THE TIME OF INITIAL PLAN DEVELOPMENT. THIS PLAN SET DOES NOT NECESSARILY REFLECT THE CURRENT STATUS AT THE TIME OF THE RECORDING OF THIS DOCUMENT.

MONUMENT OF RECORD CERTIFICATION

THE CONTRACTOR REFERENCED AND RE-ESTABLISHED MONUMENTATION AS PER THE "MONUMENT SUMMARY TABLES". THESE DOCUMENTS ARE LOCATED IN THE OFFICE OF THE PALMER DISTRICT RECORDER, BEGINNING AT DOCUMENT NO. 2004-035742-0 AND ENDING WITH DOCUMENT NO. 2004-035829-0.

METRIC CONVERSION FACTORS

BASED ON METER - U.S. SURVEY FOOT RELATIONSHIP
1 METER = 39.37 INCHES EXACTLY. (METRIC LAW 1866)

FROM	TO	MULTIPLY BY
FOOT (U.S. SURVEY)	METER (m)	0.304800610
ACRE	HECTARE (ha)	0.404687261
SQUARE FOOT	METER² (m²)	0.092903412
METER (m)	FOOT (U.S. SURVEY)	3.280833333
HECTARE (ha)	ACRE	2.471043930
METER² (m²)	SQUARE FEET	10.763867360

NOTE: 1 HECTARE = 10 000 m²; 1 ACRE = 43,560 SQUARE FEET

DEPARTMENT CLOSEOUT SURVEYOR'S CERTIFICATE

I HEREBY CERTIFY THAT I AM A PROFESSIONAL LAND SURVEYOR REGISTERED IN THE STATE OF ALASKA, AND THAT THIS RIGHT OF WAY SET WAS REVIEWED AND EDITED IN 2010 BY ME, OR UNDER MY DIRECT SUPERVISION FOR ACCURACY AND COMPLETENESS.

16 June 2010 — DATE
LS-6109 — REGISTRATION NUMBER
P. Louise Hooper
P. LOUISE HOOPER

PROJECT LENGTH 16.6 KM.

SCALE

0 1/2 1 2 3 4 5

REVISIONS			
No.	Date	Description	
1	4/6/10	MISC. REVISIONS	EF

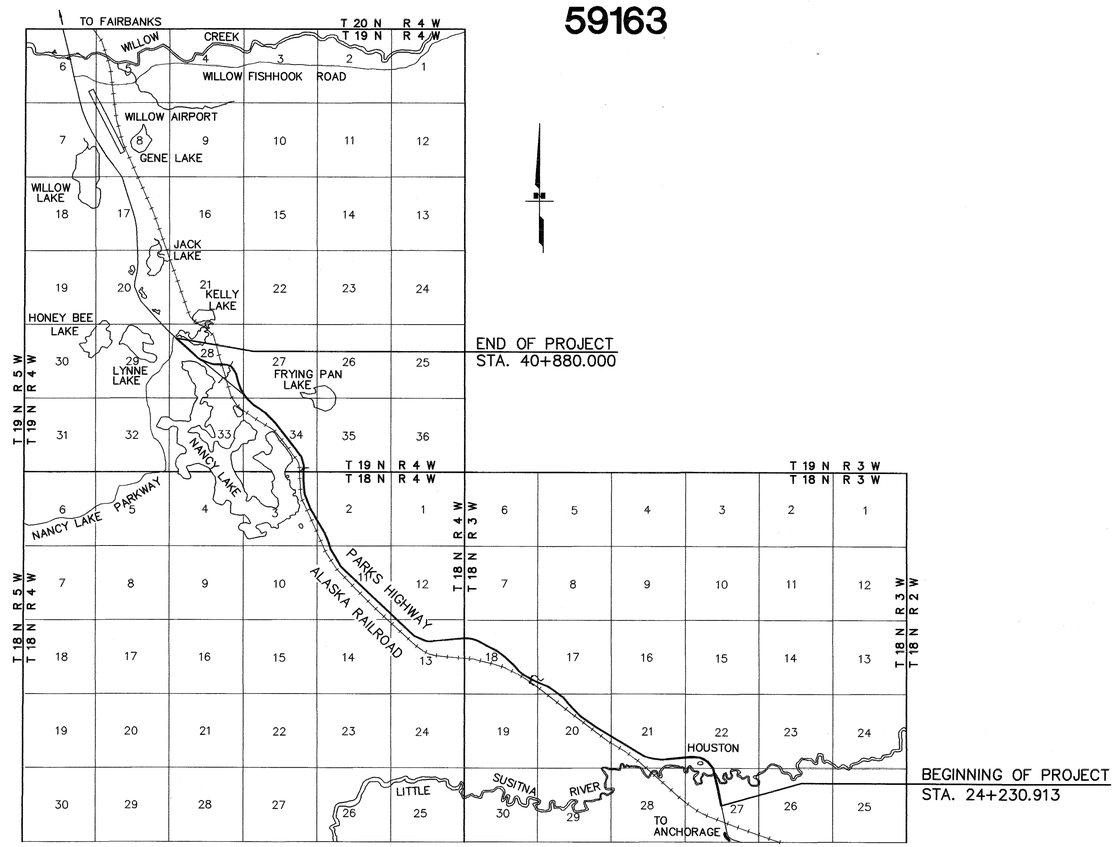

CERTIFICATE OF APPROVAL BY THE PLATTING AUTHORITY

I HEREBY CERTIFY THAT THE RIGHT OF WAY PLAT SHOWN HEREON HAS BEEN FOUND TO COMPLY WITH THE REGULATIONS OF THE MATANUSKA-SUSITNA BOROUGH PLATTING AUTHORITY AND THAT SAID PLAT HAS BEEN APPROVED BY THE PLATTING AUTHORITY BY PLAT RESOLUTION NO. 2010-41-ROW, DATED OCTOBER 22, 1999, AND THAT THE PLAT SHOWN HEREON HAS BEEN APPROVED FOR RECORDING IN THE PALMER RECORDING DISTRICT, THIRD JUDICIAL DISTRICT, STATE OF ALASKA.

MATANUSKA SUSITNA BOROUGH SEAL STATE OF ALASKA PLATTING BOARD

ATTEST:

Marilyn McLaine — PLATTING CLERK
J. Christine Nelson — PLANNING & LAND USE DIRECTOR, MATANUSKA-SUSITNA BOROUGH PLATTING AUTHORITY

CONSULTANT LOCATIONS SURVEYOR'S CERTIFICATE

I HEREBY CERTIFY THAT I AM A PROFESSIONAL LAND SURVEYOR REGISTERED IN THE STATE OF ALASKA AND THAT ALL RIGHT-OF-WAY CENTERLINE MONUMENT LOCATIONS HAVE BEEN ESTABLISHED AS INDICATED ON THE RIGHT-OF-WAY PLANS, ALL EXISTING FOUND SUBDIVISION MONUMENTS, PROPERTY CORNERS AND SECTION LINE MONUMENTATION AS INDICATED ON THE RIGHT-OF-WAY PLANS HAVE BEEN REFERENCED TO PROJECT SURVEY CONTROLS BY ME OR UNDER MY SUPERVISION.

5/19/99 — DATE
LS 6723 — REGISTRATION NUMBER
Rickey P. Burnett
REGISTERED PROFESSIONAL LAND SURVEYOR

CONSULTANT RIGHT-OF-WAY SURVEYOR'S CERTIFICATE

I HEREBY CERTIFY THAT I AM A PROFESSIONAL LAND SURVEYOR REGISTERED IN THE STATE OF ALASKA AND THAT THIS PLAT WAS MADE BY ME OR UNDER MY SUPERVISION. THIS PLAT WAS BASED UPON THE MONUMENTS RECOVERED DURING THE LOCATIONS SURVEY FOR THIS PROJECT.

5/19/99 — DATE
LS 6723 — REGISTRATION NUMBER
Rickey P. Burnett
REGISTERED PROFESSIONAL LAND SURVEYOR

CONTRACTOR SURVEYOR'S CERTIFICATE

I HEREBY CERTIFY THAT I AM A PROFESSIONAL LAND SURVEYOR REGISTERED IN THE STATE OF ALASKA, AND THAT THE RIGHT-OF-WAY CENTERLINE CONTROL ESTABLISHED BY THE DEPARTMENT'S SURVEYOR AND INDICATED ON THESE RIGHT-OF-WAY PLANS AND ALL OTHER MONUMENTS AS REQUIRED BY ALASKA STATUTE 34.65, HAVE BEEN REFERENCED, MONUMENTED, AND RECORDED ACCORDING TO ALASKA STATUTE 34.65, STATE REGULATION 11 AAC 06.080, 11 AAC 06.090 BY ME OR UNDER MY SUPERVISION.

DATE — REGISTRATION NUMBER
N/A
REGISTERED PROFESSIONAL LAND SURVEYOR

PALMER RECORDING DISTRICT
STATE BUSINESS, NO FEE

DEPARTMENT OF TRANSPORTATION & PUBLIC FACILITIES

APPROVED May 26, 1999
Date

REGIONAL CHIEF R/W AGENT

LOCATED WITHIN:
SECTIONS 17, 18, 20, 21, 22, & 27 TOWNSHIP 18 NORTH, RANGE 3 WEST
SECTIONS 2, 3, 11, 12, & 13, TOWNSHIP 18 NORTH, RANGE 4 WEST
SECTIONS 27, 28, & 34, TOWNSHIP 19 NORTH, RANGE 4 WEST
SEWARD MERIDIAN

PALMER 2010-42

PROJECT DESIGNATION	SHEET NO.	TOTAL SHEETS
IM-OA4-1(14)	R2	53

	RECOVERED	TO BE SET THIS PROJECT
GOV'T SECTION CORNER	6 5 7 8 Sec. Cor. Fnd.	
GOV'T 1/4 SECTION CORNER	6 5 1/4 Cor. Fnd.	
GOV'T 1/6 SECTION CORNER	1/16 Cor. Fnd.	
GOV'T SURVEY MONUMENT		
GOV'T TRIANGULATION STA.		
PRIMARY MONUMENT {BRASS/AL CAP}		
MISC. CORNER		
CENTERLINE SURVEY MONUMENT		

INTERNATIONAL BOUNDARY LINE — ALASKA / CANADA

TOWNSHIP & RANGE LINE — T. 13 N. / T. 12 N. — R. 3 W. / R. 2 W.

SECTION OR LOT LINES

1/4 SECTION LINE

1/16 SECTION LINE

CORPORATE or CITY LIMITS

SECTION LINE INTERSECTION

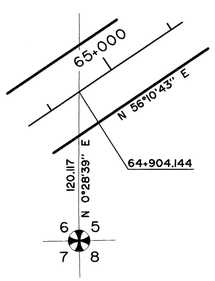

PROJECT CENTERLINE — 10

PROJECT RIGHT-OF-WAY LINE

CONTROLLED ACCESS LINE

PERMIT LINE

EXISTING EASEMENT LINE

RAILROAD LINE

LIMIT OF CUT SLOPE

LIMIT OF FILL SLOPE

EXISTING RIGHT-OF-WAY

RIGHT-OF-WAY REQUIRED

STATION EQUATIONS — 143+32.2.220 BK. = 169+017.769 AH.

	EXISTING
U.G. TELEPHONE (DIRECT BURY)	U.G. TELE
U.G. ELECTRIC (DIRECT BURY)	U.G. ELECT
U.G. DUCT	
TELEPHONE MANHOLE	TMH
ELECTRIC MANHOLE	EMH

FOUNDATION

BUILDING — H = HOUSE; G = GARAGE; M = MERCHANT/STORE; B = BARN; S = SHED; P = PRIVY; SS = SERVICE STATION; W = WAREHOUSE

INTERMITTENT DRAINAGE

INTERCEPTOR DITCH

GUARD RAIL

RETAINING WALL

NOISE BARRIER

FENCE

STONE FENCE

HEAD & WINGWALLS

TUNNEL

EXISTING ROADWAY

MARSHLAND

CREEKS

RIVERS

LAKES — LAKE

RESERVOIRS — RES.

CHANNEL CHANGE

DECIDUOUS TREE

CONIFER TREE/SHRUB

SHRUB

GROUP OF SHRUBS

HIGHWAY MILEPOST — 143 / 121.35

RAILROAD MILEPOST — R.R. 2580+600 / HWY. 126+330 — 842

PIPELINES:	EXISTING	PROPOSED
SANITARY SEWER	SS	SS
OIL	O	O
GAS	G	G
WATER	W	W
STORM DRAIN	SD	SD
MANHOLE	M.H.	M.H.
FIRE HYDRANT		
METER		
PIPE CULVERTS		
SIDEWALK		
CONCRETE CURB		
CONCRETE CURB & GUTTER		
DRIVEWAYS, APPROACHES, & SIDEDRAINS		
BRIDGE		
RIPRAP		
UTILITY POLE		
LUMINAIRE		
UTILITY POLE WITH LUMINAIRE		
GROUND LIGHT		
POLE ANCHOR		
TRANSMISSION TOWERS {WOOD}		
TRANSMISSION TOWERS {STEEL}		
ELECTRICAL OUTLET		
ELECTRICAL PEDESTAL		
TELEPHONE PEDESTAL		
CABLE T.V. PEDESTAL		
SATELLITE DISH		
PRIVATE SIGN		
GAS PUMP	GAS PUMP	
POST		
BOULDER	BOULDER	
PLANTER	PLANTER	
VENT		
TANK VENT		
WELL	WELL	
SEWER	SEWER	
TANKS		
Above Ground		
Below Ground		
SIGN		

TRAFFIC

PVC CONDUIT

RIGID METAL CONDUIT (EXISTING)

RIGID METAL CONDUIT (PROPOSED)

	EXISTING	PROPOSED
SIGNAL FACE, VEHICULAR	9	9
SIGNAL FACE, BACKPLATE	9	9
SIGNAL FACE, LEFT TURN, BACKPLATE	9	9
SIGNAL FACE, PEDESTRIAN	12	12
JUNCTION BOX, TYPE I	8	8
JUNCTION BOX, TYPE II	5	5
JUNCTION BOX, TYPE III	3	3
DETECTOR, LOOP	4	4
DETECTOR, MAGNETOMETER	6	6
DETECTOR, RADAR	R	R
DETECTOR, SONIC	S	S
DETECTOR, OPTICOM		
DETECTOR, PUSH BUTTON (DIRECTION)	5	5
SIGNAL CONTROLLER		
LOAD CENTER		
SIGNAL POLE	2	4
SIGNAL POLE w/MASTARM	3	5

FOR STRIPING PLANS:

- SOLID WHITE STRIPE — W
- SOLID YELLOW STRIPE — Y
- BROKEN WHITE or YELLOW STRIPE — W Y
- DASH YELLOW STRIPE — Y
- SOLID YELLOW STRIPE with BROKEN YELLOW STRIPE — Y

PALMER RECORDING DISTRICT 2010-42

STATE OF ALASKA
DEPARTMENT OF TRANSPORTATION
&
PUBLIC FACILITIES
CENTRAL REGION

STANDARD LEGEND SHEET
I-OA4-1(6)
59163
PARKS HIGHWAY MILE 57 - 67

DRAWN NFD/SS	DATE 3/23/99	SCALE N/A	
CHECKED RPB	DATE 3/23/99	SHEET 2 OF 53	

PROJECT DESIGNATION	SHEET NO.	TOTAL SHEETS
IM-0A4-1(14)	R3	53

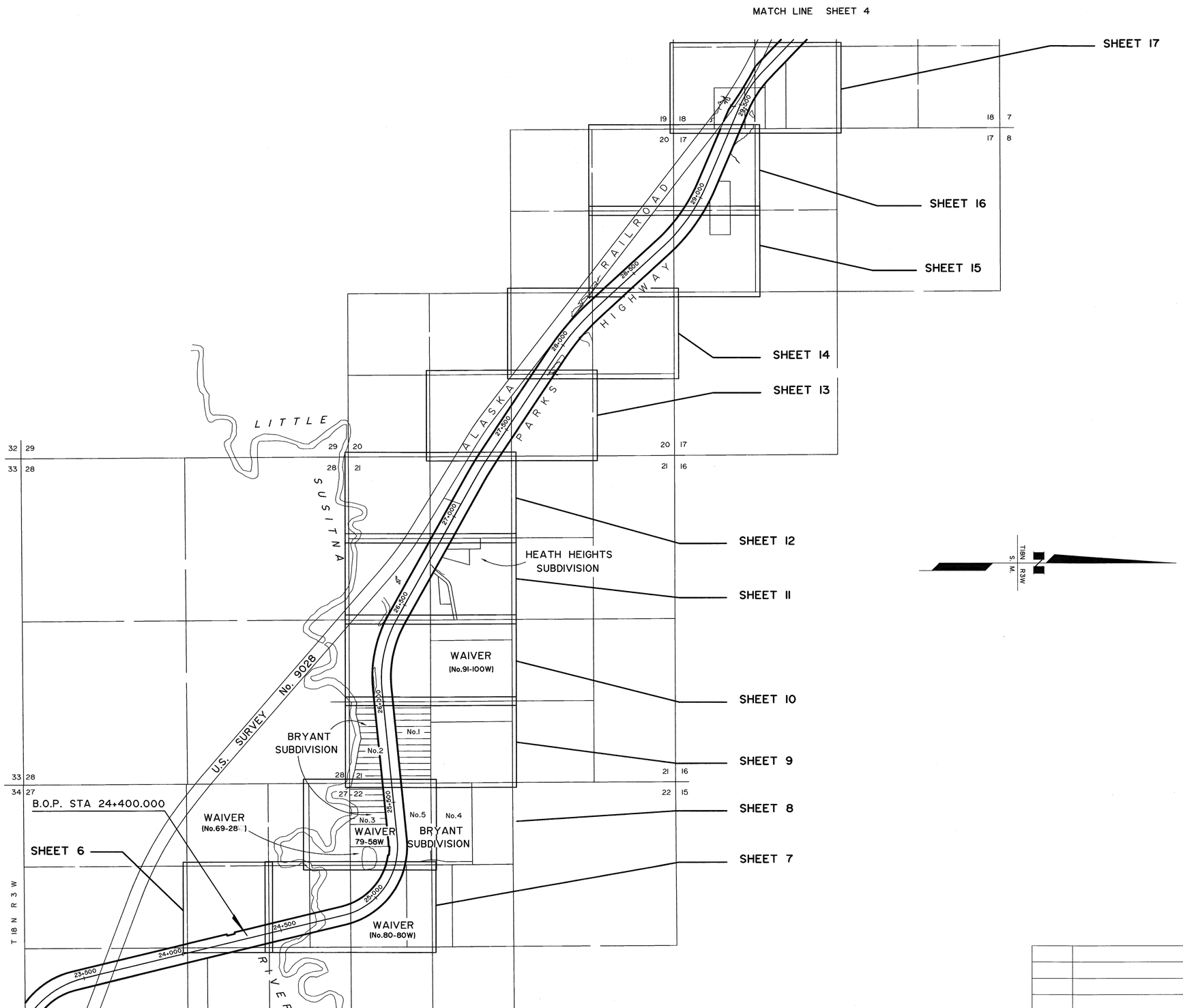

PALMER RECORDING DISTRICT 2010-42

STATE OF ALASKA
DEPARTMENT OF TRANSPORTATION
&
PUBLIC FACILITIES

RIGHT OF WAY MAP
ALASKA PROJECT NO.

I-0A4-1(6)

59163

PARKS HIGHWAY MILE 57 - 67

DATE	REVISIONS	BY
12/9/99	REVISED B.O.P.	SS

DRAWN	NFD/SS	DATE	APRIL 1999	SCALE	1:1000
CHECKED	RPB	DATE	APRIL 1999	SHEET	3 OF 53

PROJECT DESIGNATION	SHEET NO.	TOTAL SHEETS
IM-OA4-1(14)	R4	53

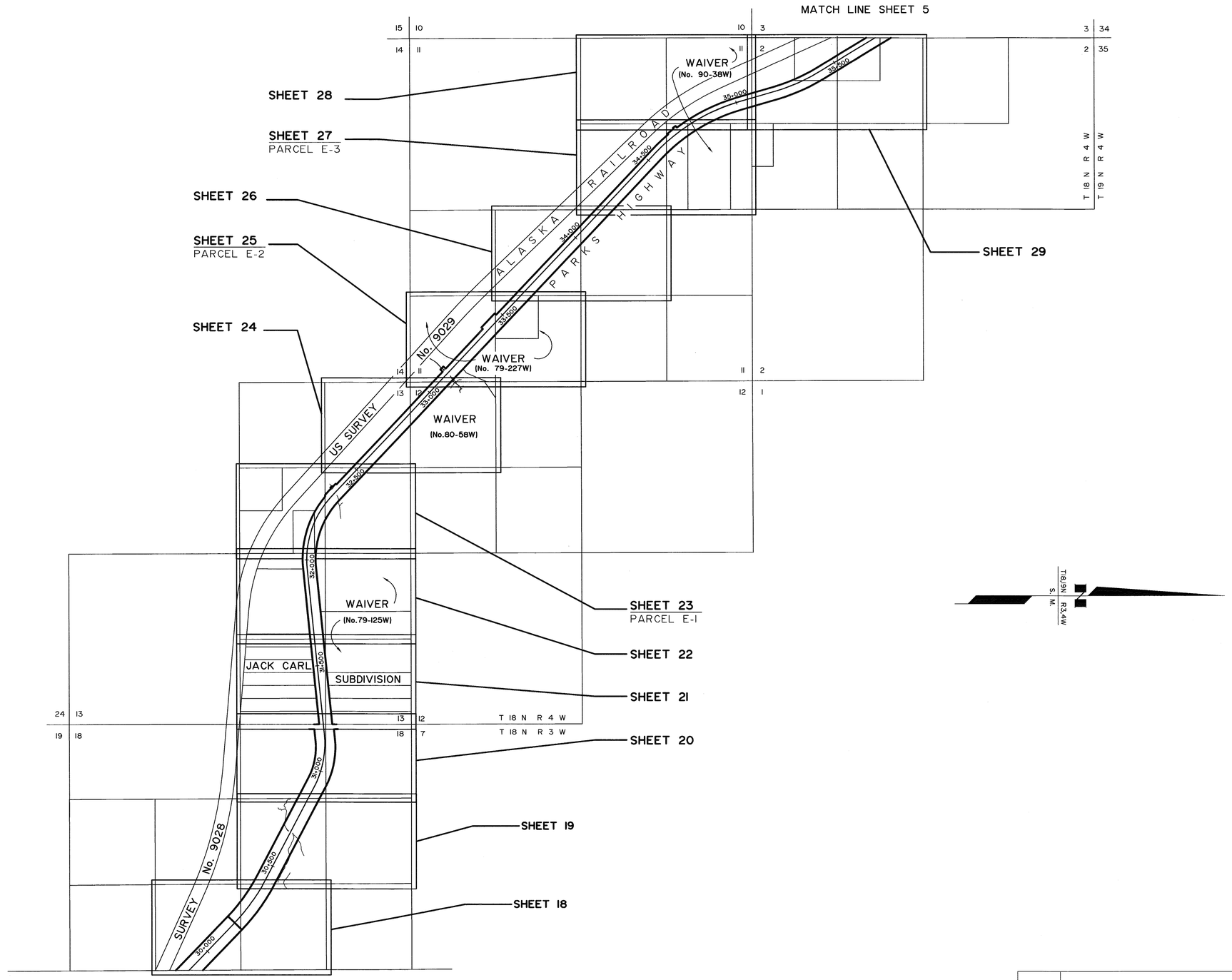

PALMER RECORDING DISTRICT 2010-42

STATE OF ALASKA
DEPARTMENT OF TRANSPORTATION
&
PUBLIC FACILITIES

RIGHT OF WAY MAP
ALASKA PROJECT NO.

I-OA4-1(6)
59163

PARKS HIGHWAY MILE 57 - 67

DATE	REVISIONS	BY
10/30/00	REVISED R.O.W. LINE	JM

DRAWN	NFD/SS	DATE	APRIL 1999	SCALE	1:1000
CHECKED	RPB	DATE	APRIL 1999	SHEET	4 OF 53

PROJECT DESIGNATION	SHEET NO.	TOTAL SHEETS
IM-OA4-1(14)	R5	53

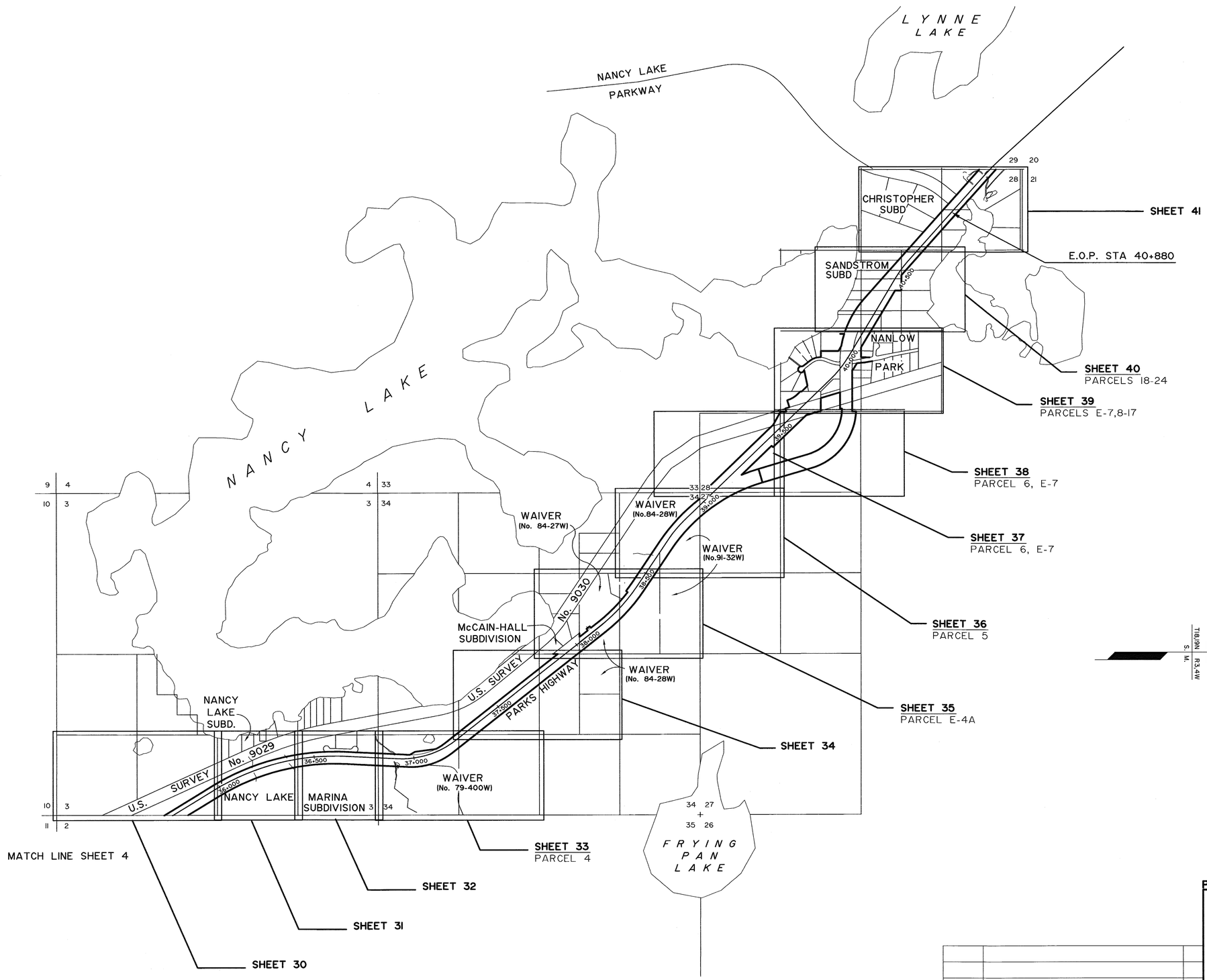

PALMER RECORDING DISTRICT 2010-42

STATE OF ALASKA
DEPARTMENT OF TRANSPORTATION
&
PUBLIC FACILITIES

RIGHT OF WAY MAP
ALASKA PROJECT NO.

I-OA4-1(6)
59163

PARKS HIGHWAY MILE 57 - 67

DATE	REVISIONS	BY
9/7/00	ADDED PARCEL E-4A, REVISED R.O.W. LINE	

DRAWN	NFD/SS	DATE	APRIL 1999	SCALE	1:1000
CHECKED	RPB	DATE	APRIL 1999	SHEET	5 OF 53

PROJECT DESIGNATION	SHEET NO.	TOTAL SHEETS
IM-OA4-1(14)	R6	53

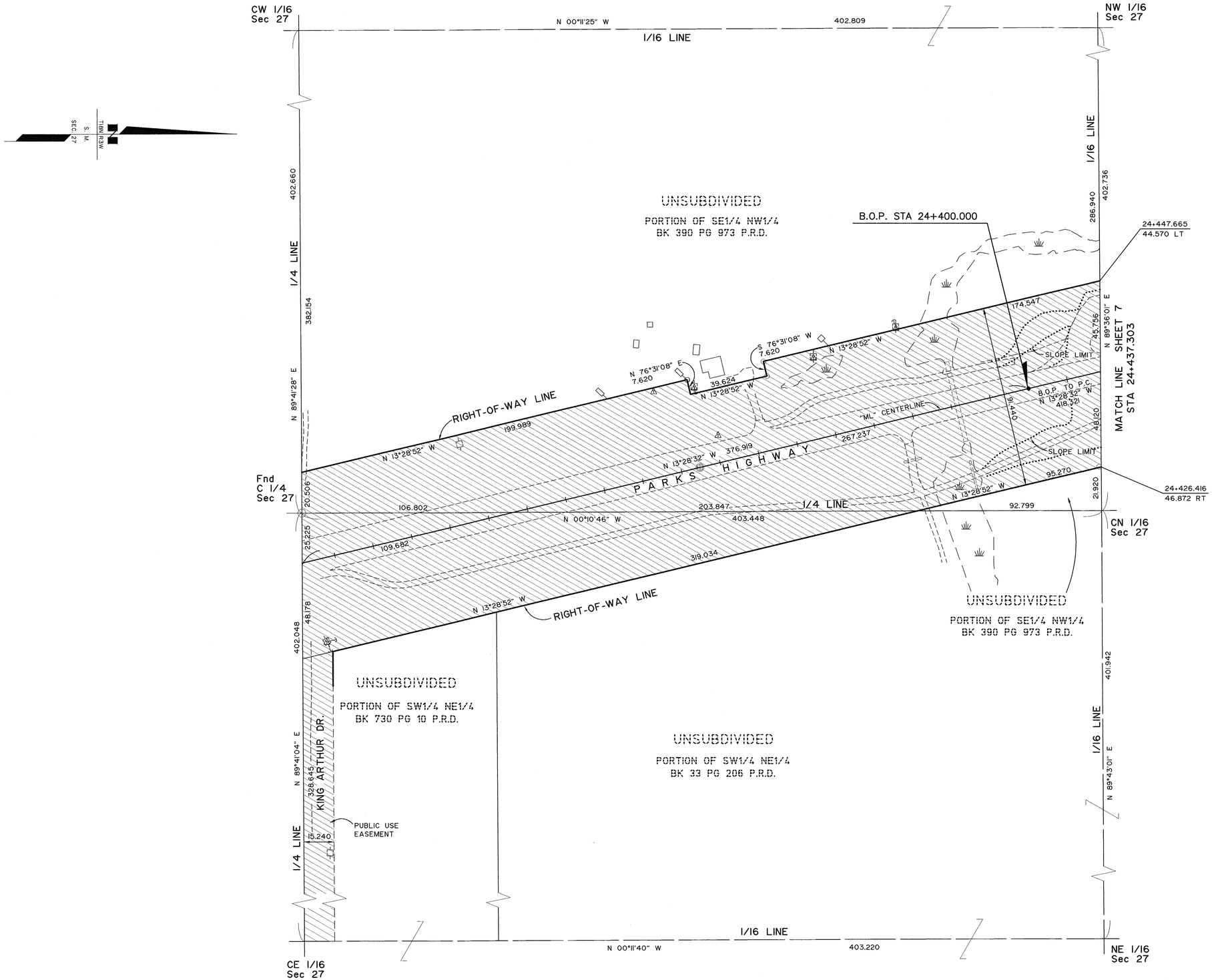

STATE OF ALASKA
49TH
Rickey P. Bennett
LS 6723
REGISTERED PROFESSIONAL LAND SURVEYOR

CONSULTANT RIGHT-OF-WAY SURVEYORS CERTIFICATE

NOTE:

STATIONS AND OFFSETS ON THIS SHEET ARE TO COMPUTED LOCATIONS. SEE MONUMENT SUMMARY SHEET FOR EXISTING MONUMENT LOCATIONS.

PALMER RECORDING DISTRICT 2010-42

DATE	REVISIONS	BY
9/7/00	REVISED SLOPE LIMITS AND MINOR DETAILS	JM
12/9/99	REVISED B.O.P., CENTERLINE, STATIONS, OFFSETS,	SS
	SLOPE LIMITS AND MINOR DETAILS	

STATE OF ALASKA
DEPARTMENT OF TRANSPORTATION
&
PUBLIC FACILITIES

RIGHT OF WAY MAP
ALASKA PROJECT NO.

I-OA4-1(6)
59163

PARKS HIGHWAY MILE 57 - 67

DRAWN	NFD/SS	DATE	APRIL 1999	SCALE	1:1000
CHECKED	RPB	DATE	APRIL 1999	SHEET	6 OF 53

PROJECT DESIGNATION	SHEET NO.	TOTAL SHEETS
IM-OA4-1(14)	R7	53

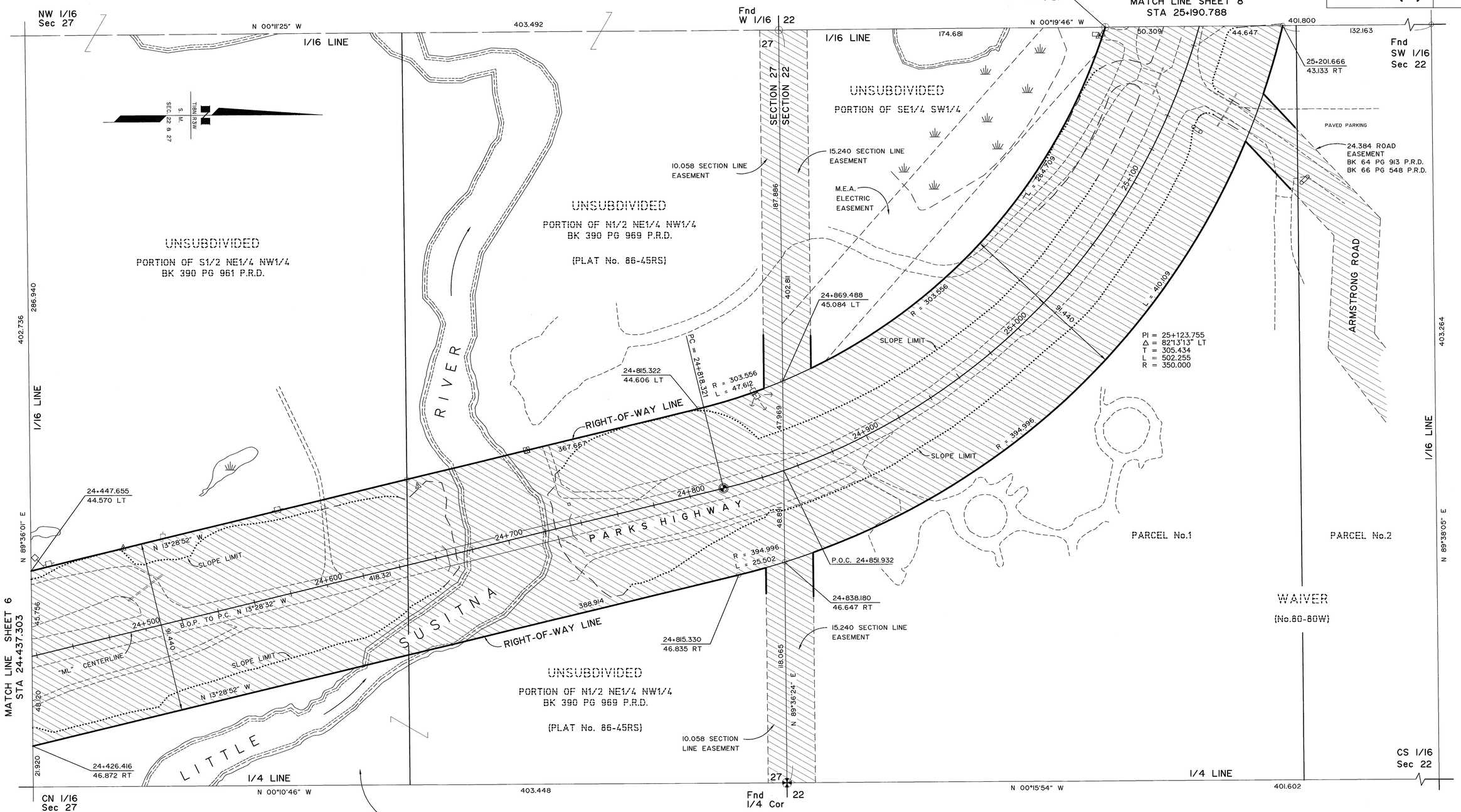

STATE OF ALASKA
49TH
Rickey P. Bennett
LS 6723
REGISTERED PROFESSIONAL LAND SURVEYOR

CONSULTANT RIGHT-OF-WAY SURVEYORS CERTIFICATE

NOTE:

STATIONS AND OFFSETS ON THIS SHEET ARE TO COMPUTED LOCATIONS. SEE MONUMENT SUMMARY SHEET FOR EXISTING MONUMENT LOCATIONS.

PALMER RECORDING DISTRICT 2010-42

DATE	REVISIONS	BY
9/7/00	REVISED SLOPE LIMITS AND MINOR DETAILS	JM
12/9/99	REVISED CENTERLINE, STATIONS, OFFSETS,	SS
	SLOPE LIMITS AND MINOR DETAILS	

STATE OF ALASKA
DEPARTMENT OF TRANSPORTATION & PUBLIC FACILITIES
RIGHT OF WAY MAP
ALASKA PROJECT NO.
I-OA4-1(6)
59163
PARKS HIGHWAY MILE 57 - 67

DRAWN	NFD/SS	DATE	APRIL 1999	SCALE	1:1000
CHECKED	RPB	DATE	APRIL 1999	SHEET	7 OF 53

PROJECT DESIGNATION	SHEET NO.	TOTAL SHEETS
IM-0A4-1(14)	R8	53

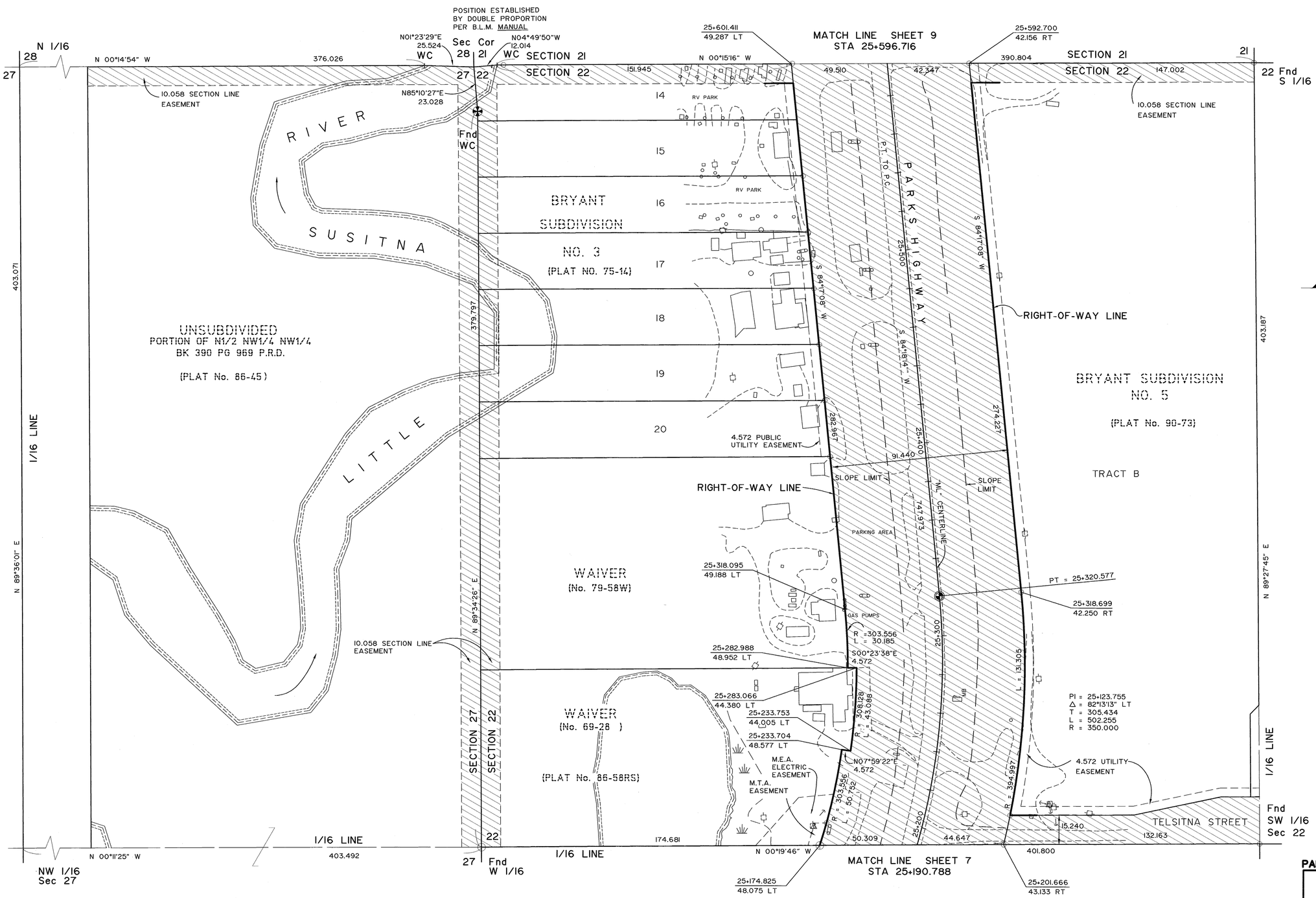

STATE OF ALASKA
49TH
Rickey P. Bennett
LS 6723
REGISTERED PROFESSIONAL LAND SURVEYOR

CONSULTANT RIGHT-OF-WAY SURVEYORS CERTIFICATE

T16N R3W S. M. SEC. 22 & 27

NOTE:

STATIONS AND OFFSETS ON THIS SHEET ARE TO COMPUTED LOCATIONS. SEE MONUMENT SUMMARY SHEET FOR EXISTING MONUMENT LOCATIONS.

DATE	REVISIONS	BY
4/6/10	MISC REVISIONS	EF
12/9/99	REVISED CENTERLINE, STATIONS, OFFSETS,	SS
	SLOPE LIMITS AND MINOR DETAILS	

PALMER RECORDING DISTRICT 2010-42

STATE OF ALASKA
DEPARTMENT OF TRANSPORTATION
&
PUBLIC FACILITIES

RIGHT OF WAY MAP
ALASKA PROJECT NO.

I-0A4-1(6)
59163

PARKS HIGHWAY MILE 57 - 67

DRAWN	NFD/SS	DATE	APRIL 1999	SCALE	1:1000
CHECKED	RPB	DATE	APRIL 1999	SHEET	8 OF 53

PROJECT DESIGNATION	SHEET NO.	TOTAL SHEETS
IM-OA4-1(14)	R9	53

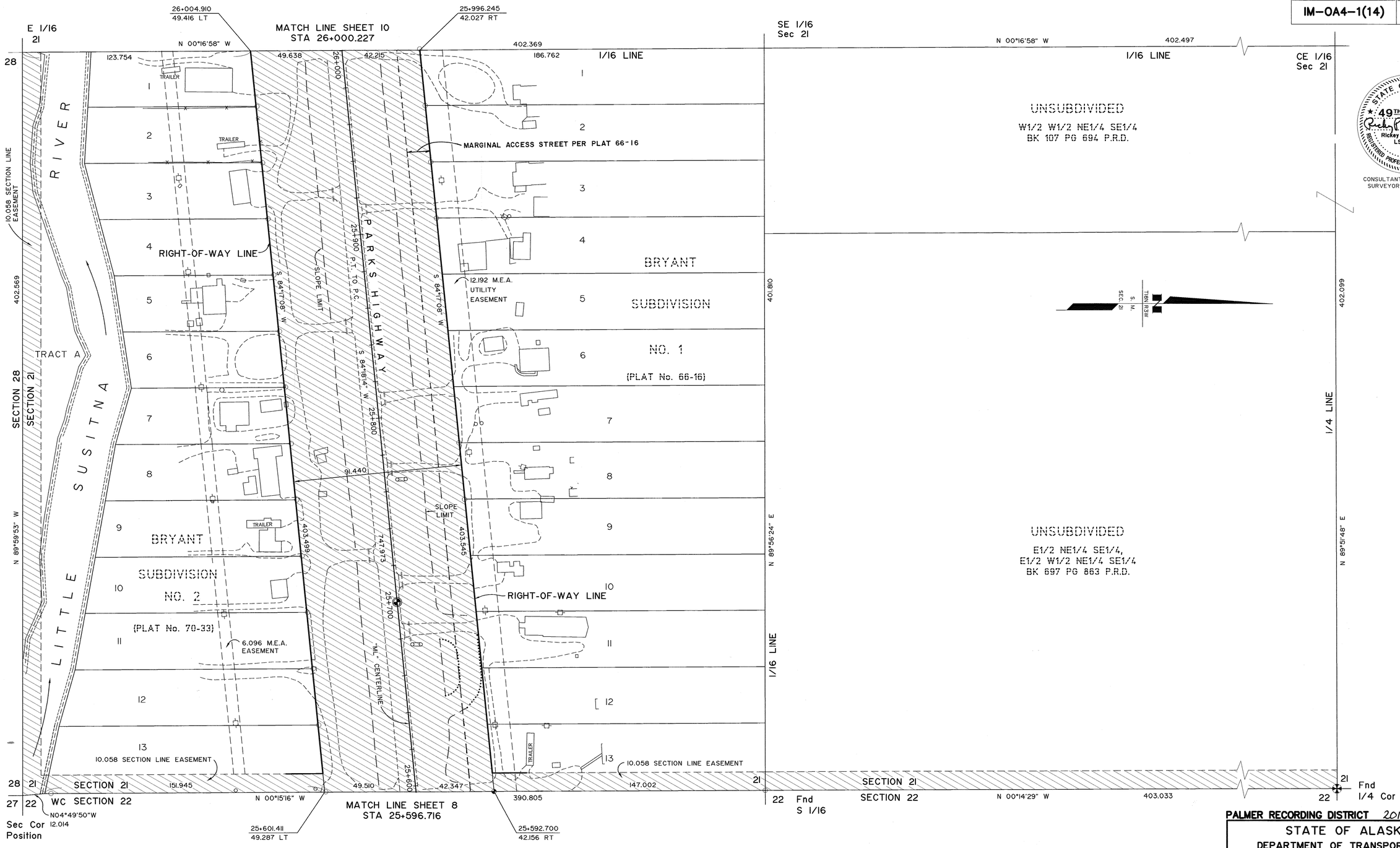

STATE OF ALASKA
49TH
Rickey P. Bennett
LS 6723
REGISTERED PROFESSIONAL LAND SURVEYOR

CONSULTANT RIGHT-OF-WAY SURVEYORS CERTIFICATE

PALMER RECORDING DISTRICT 2010-42

NOTE:

STATIONS AND OFFSETS ON THIS SHEET ARE TO COMPUTED LOCATIONS. SEE MONUMENT SUMMARY SHEET FOR EXISTING MONUMENT LOCATIONS.

DATE	REVISIONS	BY
4/6/10	MISC. REVISIONS	EF
9/7/00	REVISED SLOPE LIMITS AND MINOR DETAILS	JM
12/9/99	REVISED CENTERLINE, STATIONS, OFFSETS, SLOPE LIMITS AND MINOR DETAILS	SS

STATE OF ALASKA
DEPARTMENT OF TRANSPORTATION
&
PUBLIC FACILITIES

RIGHT OF WAY MAP
ALASKA PROJECT NO.

I-OA4-1(6)
59163

PARKS HIGHWAY MILE 57 - 67

DRAWN	NFD/SS	DATE	APRIL 1999	SCALE	1:1000
CHECKED	RPB	DATE	APRIL 1999	SHEET	9 OF 53

PROJECT DESIGNATION	SHEET NO.	TOTAL SHEETS
IM-OA4-1(14)	R10	53

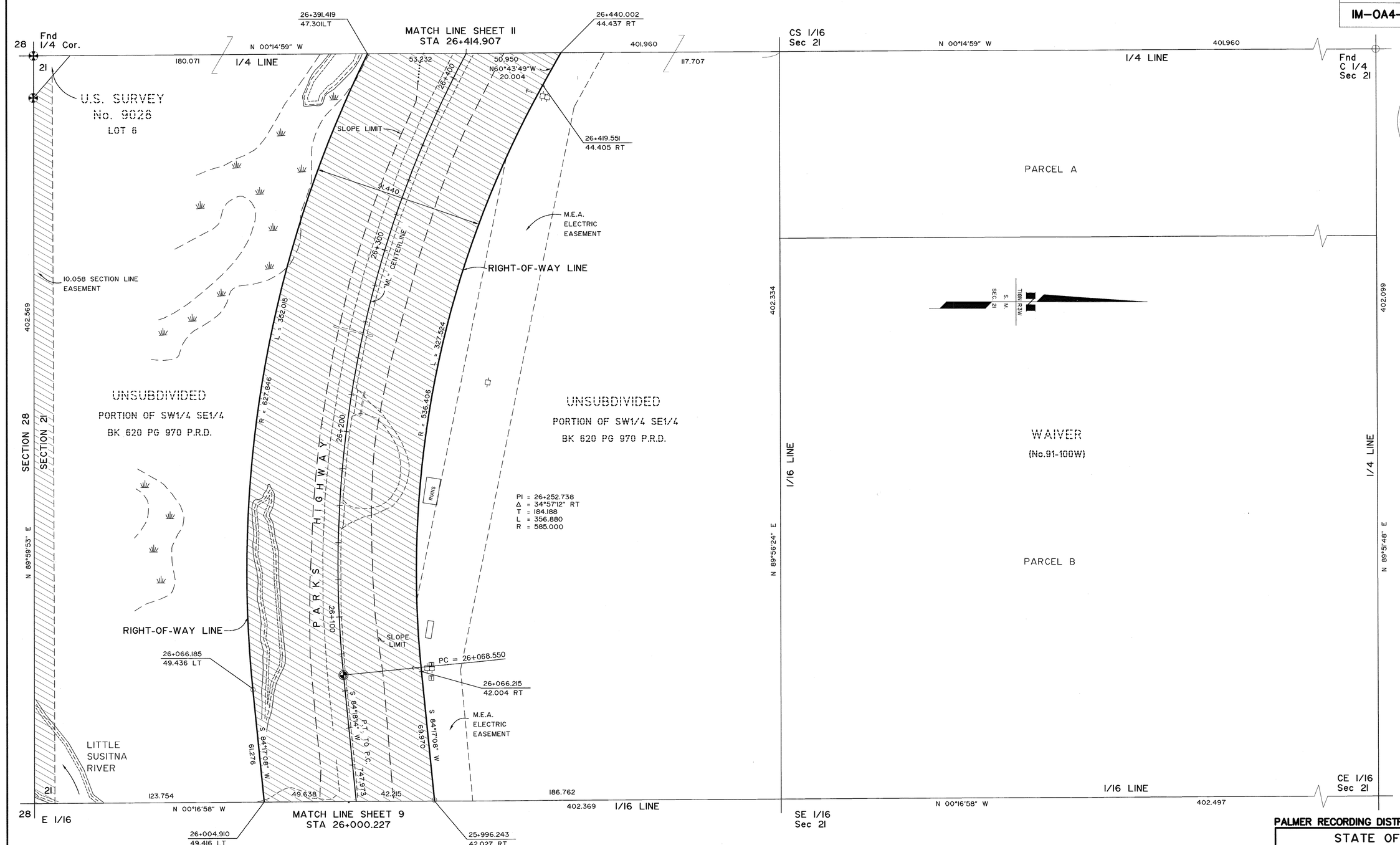

STATE OF ALASKA
49TH
Rickey P. Bennett
Rickey P. Bennett
LS 6723
REGISTERED PROFESSIONAL LAND SURVEYOR

CONSULTANT RIGHT-OF-WAY
SURVEYORS CERTIFICATE

PALMER RECORDING DISTRICT 2010-42

NOTE:

STATIONS AND OFFSETS ON THIS SHEET ARE TO COMPUTED LOCATIONS. SEE MONUMENT SUMMARY SHEET FOR EXISTING MONUMENT LOCATIONS.

DATE	REVISIONS	BY
12/9/99	REVISED CENTERLINE, STATIONS, OFFSETS,	SS
	SLOPE LIMITS AND MINOR DETAILS	

STATE OF ALASKA
DEPARTMENT OF TRANSPORTATION
&
PUBLIC FACILITIES

RIGHT OF WAY MAP
ALASKA PROJECT NO.

I-OA4-1(6)
59163

PARKS HIGHWAY MILE 57 - 67

DRAWN	NFD/SS	DATE	APRIL 1999	SCALE	1:1000
CHECKED	RPB	DATE	APRIL 1999	SHEET	10 OF 53

PROJECT DESIGNATION	SHEET NO.	TOTAL SHEETS
IM-OA4-1(14)	R11	53

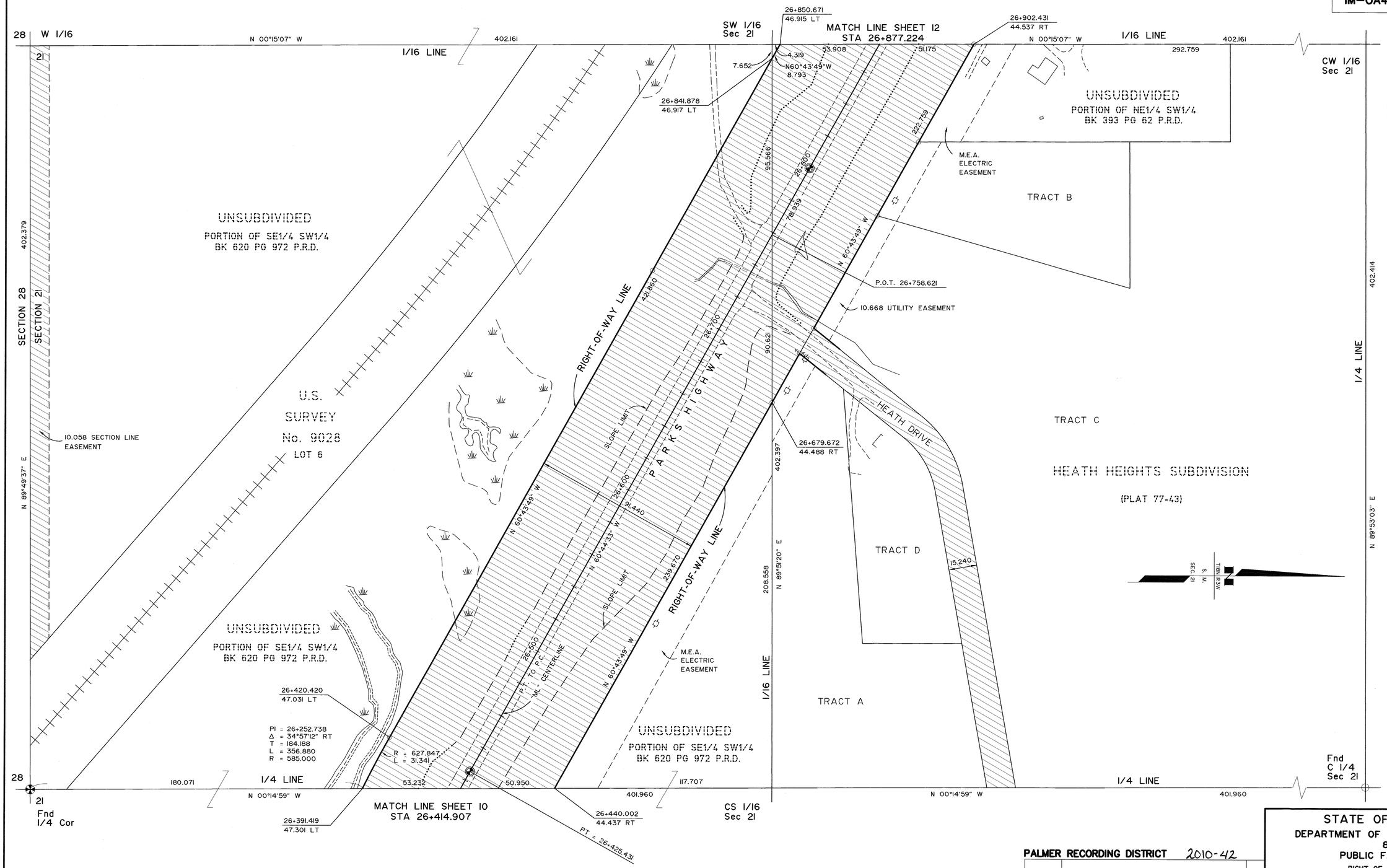

STATE OF ALASKA
49TH
Rickey P. Bennett
Rickey P. Bennett
LS 6723
REGISTERED PROFESSIONAL LAND SURVEYOR

CONSULTANT RIGHT-OF-WAY
SURVEYORS CERTIFICATE

PALMER RECORDING DISTRICT 2010-42

NOTE:

STATIONS AND OFFSETS ON THIS SHEET ARE TO COMPUTED LOCATIONS. SEE MONUMENT SUMMARY SHEET FOR EXISTING MONUMENT LOCATIONS.

DATE	REVISIONS	BY
12/9/99	REVISED CENTERLINE, STATIONS, OFFSETS,	SS
	SLOPE LIMITS AND MINOR DETAILS	

STATE OF ALASKA
DEPARTMENT OF TRANSPORTATION
&
PUBLIC FACILITIES

RIGHT OF WAY MAP
ALASKA PROJECT NO.

I-OA4-1(6)
59163

PARKS HIGHWAY MILE 57 - 67

DRAWN	NFD/SS	DATE	APRIL 1999	SCALE	1:1000
CHECKED	RPB	DATE	APRIL 1999	SHEET	11 OF 53

PROJECT DESIGNATION	SHEET NO.	TOTAL SHEETS
IM-OA4-1(14)	R12	53

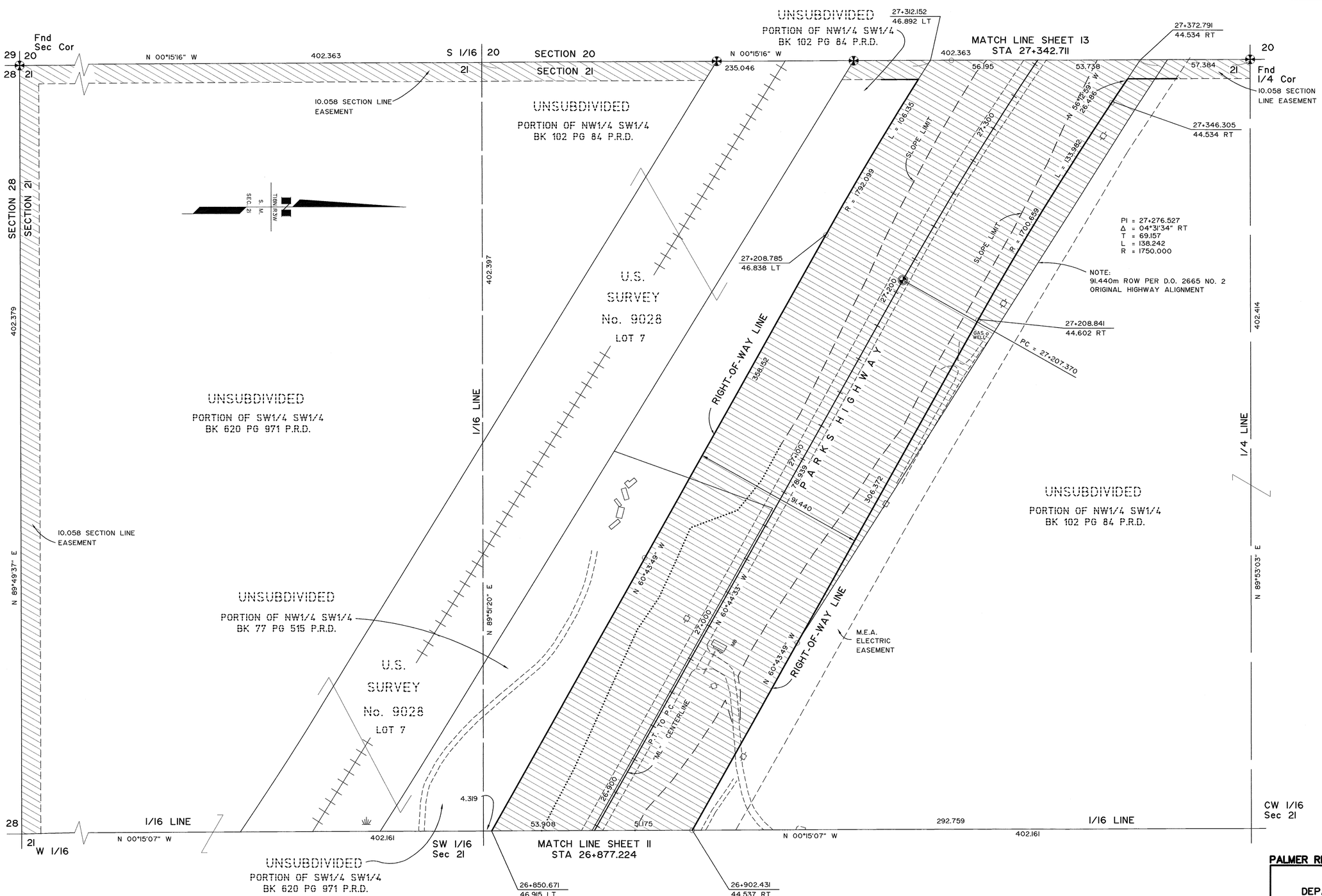

STATE OF ALASKA
49TH
Rickey P. Bennett
LS 6723
REGISTERED PROFESSIONAL LAND SURVEYOR

CONSULTANT RIGHT-OF-WAY SURVEYORS CERTIFICATE

NOTE:

STATIONS AND OFFSETS ON THIS SHEET ARE TO COMPUTED LOCATIONS. SEE MONUMENT SUMMARY SHEET FOR EXISTING MONUMENT LOCATIONS.

DATE	REVISIONS	BY
9/7/00	REVISED SLOPE LIMITS AND MINOR DETAILS	JM
12/9/99	REVISED SLOPE LIMITS AND MINOR DETAILS	SS

PALMER RECORDING DISTRICT 2010-42

STATE OF ALASKA
DEPARTMENT OF TRANSPORTATION
&
PUBLIC FACILITIES

RIGHT OF WAY MAP
ALASKA PROJECT NO.

I-OA4-1(6)
59163

PARKS HIGHWAY MILE 57 - 67

DRAWN	NFD/SS	DATE	APRIL 1999	SCALE	1:1000
CHECKED	RPB	DATE	APRIL 1999	SHEET	12 OF 53

PROJECT DESIGNATION	SHEET NO.	TOTAL SHEETS
IM-OA4-1(14)	R13	53

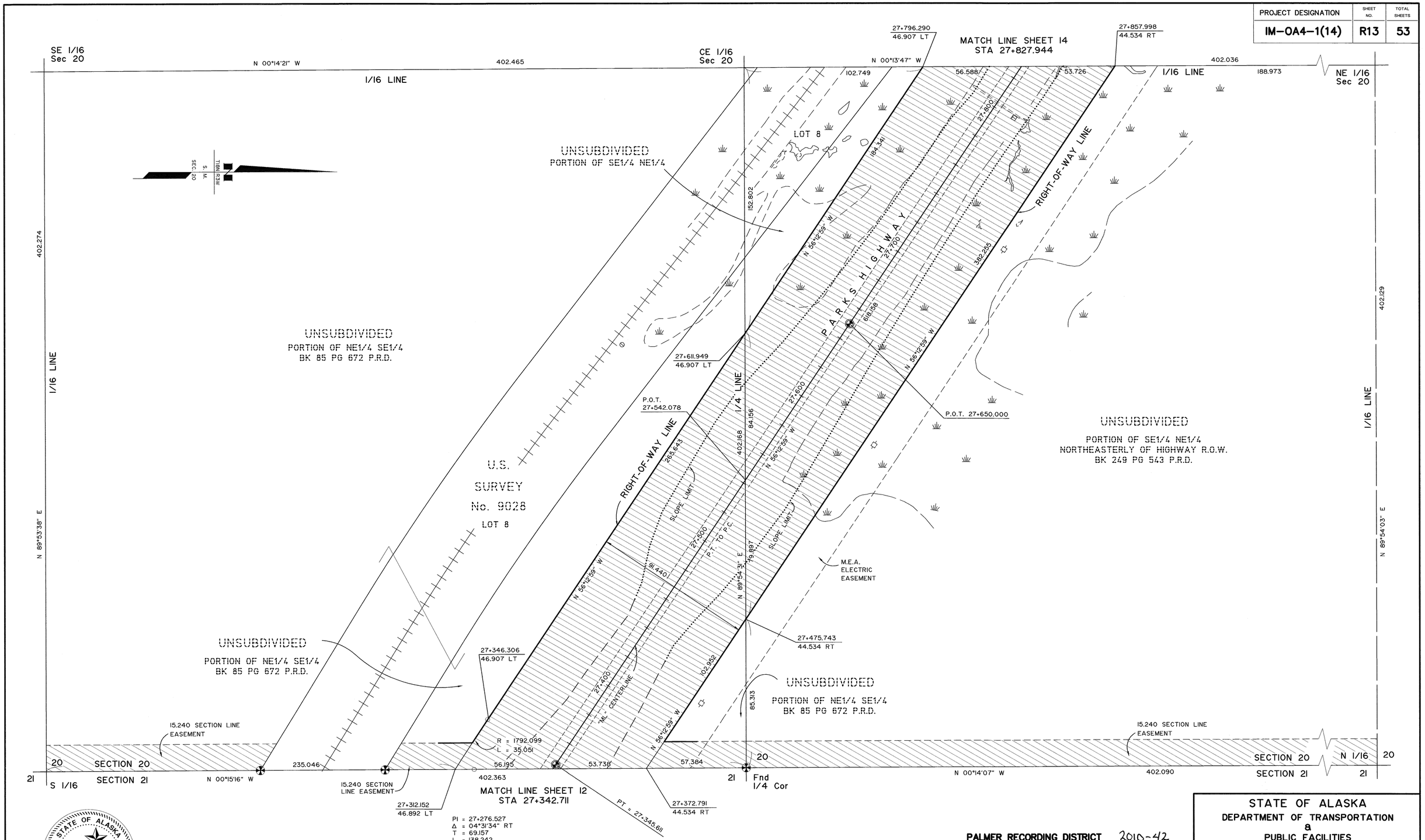

PI = 27+276.527
Δ = 04°31'34" RT
T = 69.157
L = 138.242
R = 1750.000

STATE OF ALASKA
49TH
Rickey P. Bennett
LS 6723
REGISTERED PROFESSIONAL LAND SURVEYOR

CONSULTANT RIGHT-OF-WAY
SURVEYORS CERTIFICATE

NOTE:

STATIONS AND OFFSETS ON THIS SHEET ARE TO COMPUTED LOCATIONS. SEE MONUMENT SUMMARY SHEET FOR EXISTING MONUMENT LOCATIONS.

PALMER RECORDING DISTRICT 2010-42

DATE	REVISIONS	BY
9/7/00	REVISED SLOPE LIMITS AND MINOR DETAILS	JM
12/9/99	REVISED SLOPE LIMITS AND MINOR DETAILS	SS

STATE OF ALASKA
DEPARTMENT OF TRANSPORTATION
&
PUBLIC FACILITIES

RIGHT OF WAY MAP
ALASKA PROJECT NO.

I-OA4-1(6)
59163

PARKS HIGHWAY MILE 57 - 67

DRAWN	NFD/SS	DATE	APRIL 1999	SCALE	1:1000
CHECKED	RPB	DATE	APRIL 1999	SHEET	13 OF 53

PROJECT DESIGNATION	SHEET NO.	TOTAL SHEETS
IM-0A4-1(14)	R14	53

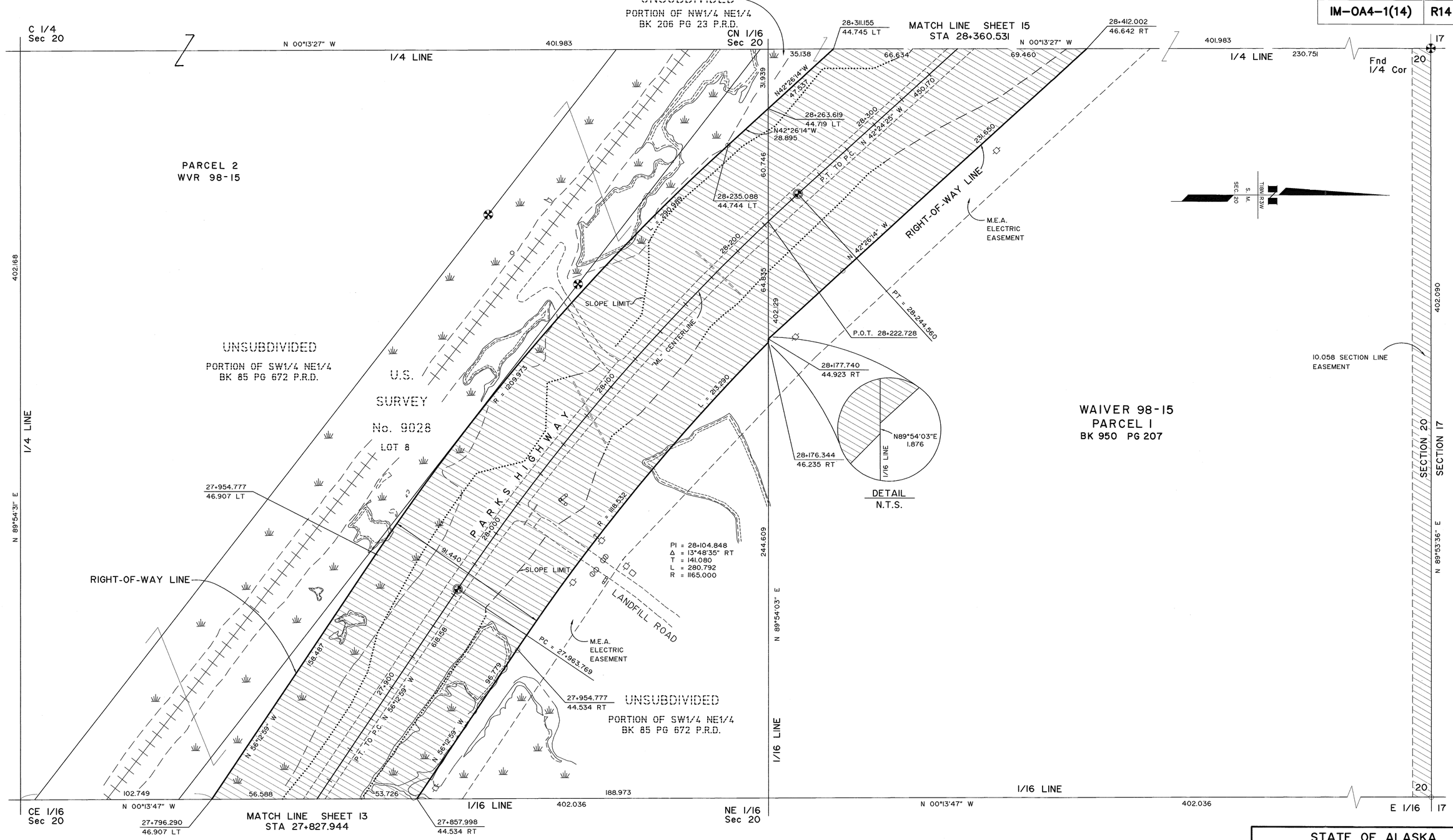

STATE OF ALASKA
49TH
Ricley P. Bennett
LS 6723
REGISTERED PROFESSIONAL LAND SURVEYOR

CONSULTANT RIGHT-OF-WAY
SURVEYORS CERTIFICATE

NOTE:

STATIONS AND OFFSETS ON THIS SHEET ARE TO COMPUTED LOCATIONS. SEE MONUMENT SUMMARY SHEET FOR EXISTING MONUMENT LOCATIONS.

PALMER RECORDING DISTRICT 2010-42

DATE	REVISIONS	BY
4/6/10	MISC. REVISIONS	EF
9/7/00	REVISED SLOPE LIMITS AND MINOR DETAILS	JM
12/9/99	REVISED SLOPE LIMITS AND MINOR DETAILS	SS

STATE OF ALASKA
DEPARTMENT OF TRANSPORTATION
&
PUBLIC FACILITIES

RIGHT OF WAY MAP
ALASKA PROJECT NO.

I-0A4-1(6)
59163

PARKS HIGHWAY MILE 57 - 67

DRAWN	NFD/SS	DATE	APRIL 1999	SCALE	1:1000
CHECKED	RPB	DATE	APRIL 1999	SHEET	14 OF 53

PROJECT DESIGNATION	SHEET NO.	TOTAL SHEETS
IM-OA4-1(14)	R15	53

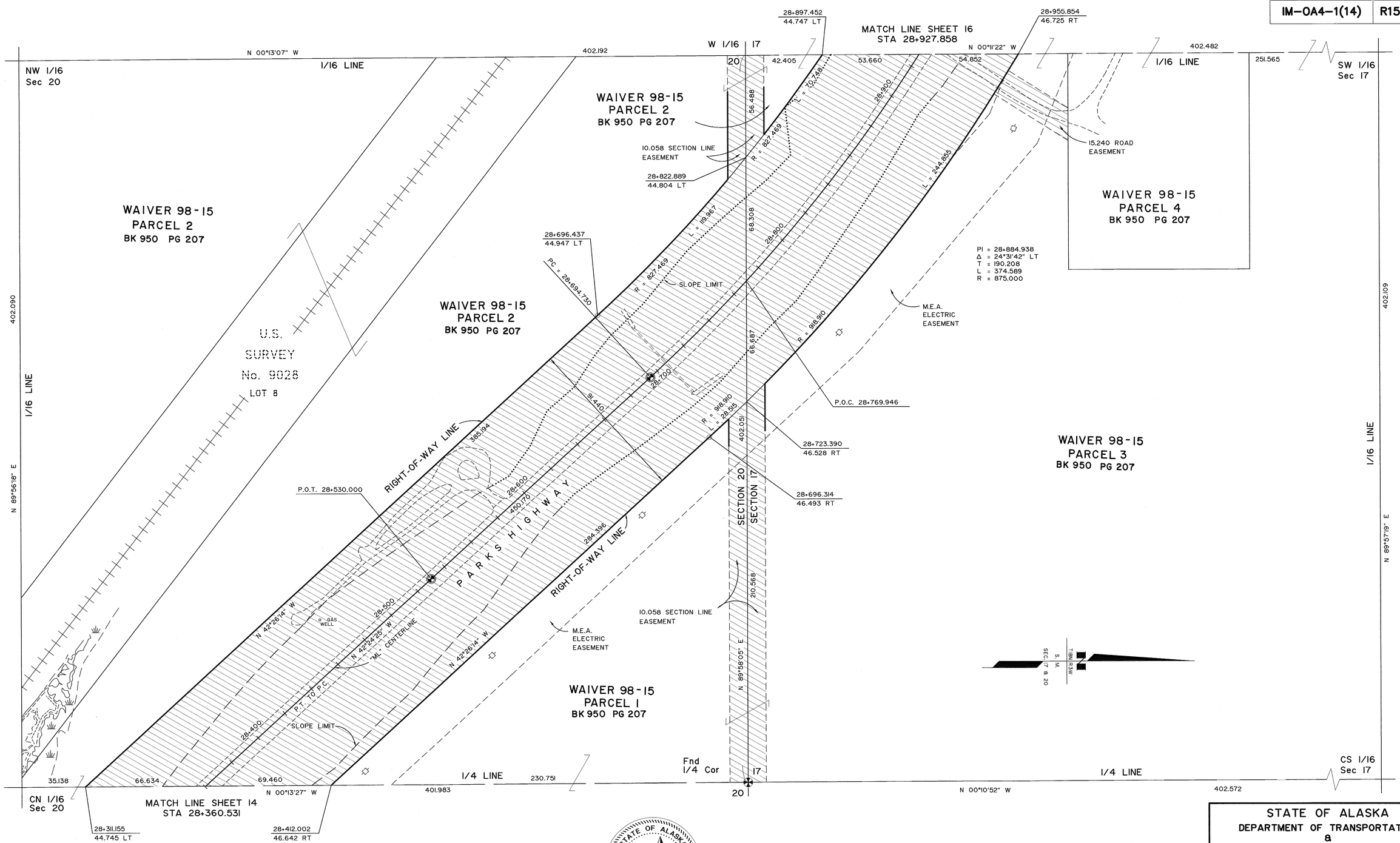

STATE OF ALASKA
49TH
Rickey P. Bennett
LS 6723
REGISTERED PROFESSIONAL LAND SURVEYOR

CONSULTANT RIGHT-OF-WAY
SURVEYORS CERTIFICATE

NOTE:

STATIONS AND OFFSETS ON THIS SHEET ARE TO COMPUTED LOCATIONS. SEE MONUMENT SUMMARY SHEET FOR EXISTING MONUMENT LOCATIONS.

PALMER RECORDING DISTRICT 2010-42

DATE	REVISIONS	BY
4/6/10	MISC. REVISIONS	EF
12/9/99	REVISED SLOPE LIMITS AND MINOR DETAILS	SS

STATE OF ALASKA
DEPARTMENT OF TRANSPORTATION
&
PUBLIC FACILITIES

RIGHT OF WAY MAP
ALASKA PROJECT NO.

I-OA4-1(6)
59163

PARKS HIGHWAY MILE 57 - 67

DRAWN	NFD/SS	DATE	APRIL 1999	SCALE	1:1000
CHECKED	RPB	DATE	APRIL 1999	SHEET	15 OF 53

PROJECT DESIGNATION	SHEET NO.	TOTAL SHEETS
IM-OA4-1(14)	R16	53

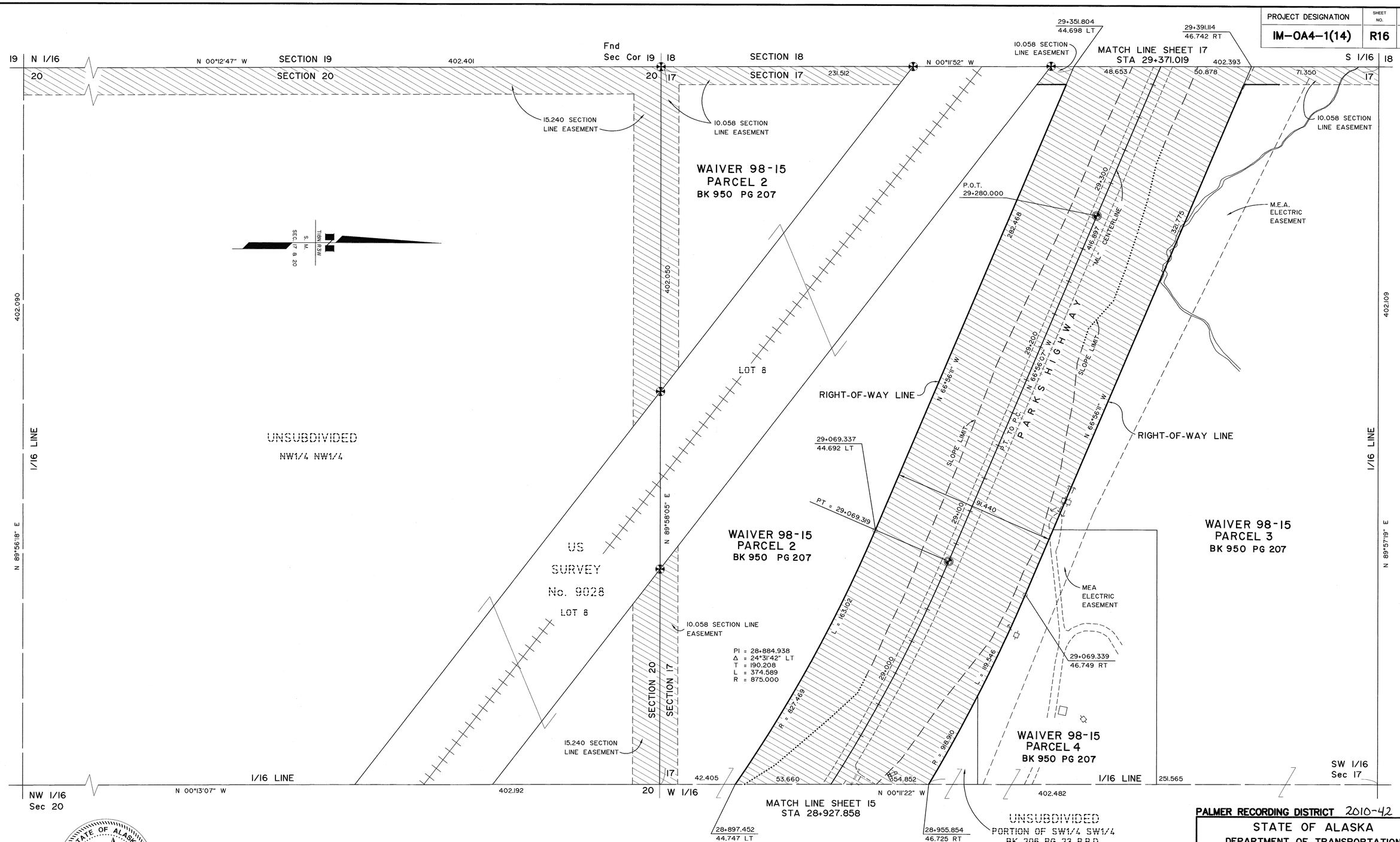

STATE OF ALASKA
49TH
Rickey P. Bennett
LS 6723
REGISTERED PROFESSIONAL LAND SURVEYOR

CONSULTANT RIGHT-OF-WAY SURVEYORS CERTIFICATE

NOTE:

STATIONS AND OFFSETS ON THIS SHEET ARE TO COMPUTED LOCATIONS. SEE MONUMENT SUMMARY SHEET FOR EXISTING MONUMENT LOCATIONS.

DATE	REVISIONS	BY
4/6/10	MISC. REVISIONS	EF
12/9/99	REVISED SLOPE LIMITS AND MINOR DETAILS	SS

PALMER RECORDING DISTRICT 2010-42

STATE OF ALASKA
DEPARTMENT OF TRANSPORTATION
&
PUBLIC FACILITIES

RIGHT OF WAY MAP
ALASKA PROJECT NO.

I-OA4-1(6)
59163

PARKS HIGHWAY MILE 57 - 67

DRAWN	NFD/SS	DATE	APRIL 1999	SCALE	1:1000
CHECKED	RPB	DATE	APRIL 1999	SHEET	16 OF 53

PROJECT DESIGNATION	SHEET NO.	TOTAL SHEETS
IM-OA4-1(14)	R17	53

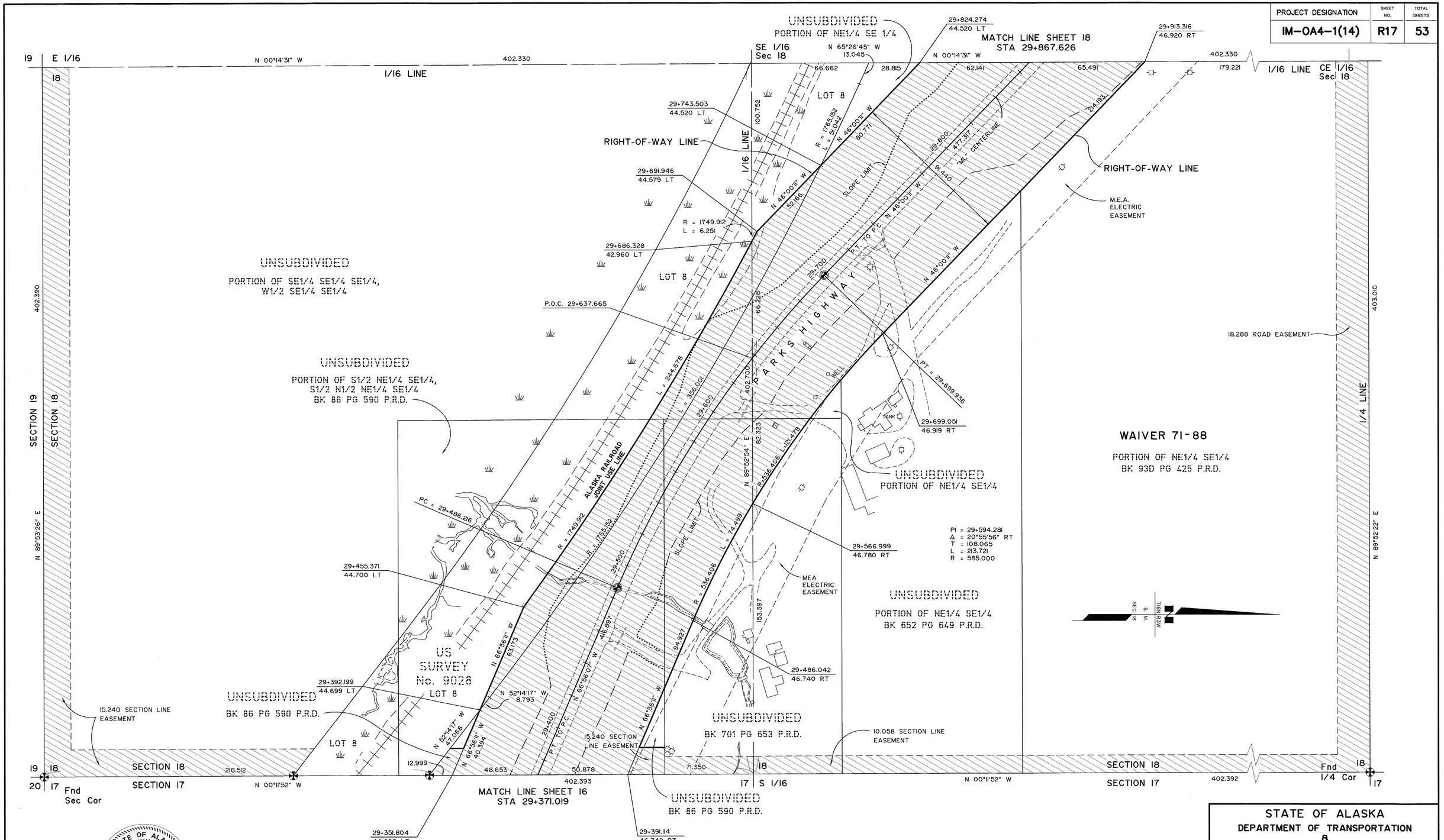

NOTE:

STATIONS AND OFFSETS ON THIS SHEET ARE TO COMPUTED LOCATIONS. SEE MONUMENT SUMMARY SHEET FOR EXISTING MONUMENT LOCATIONS.

STATE OF ALASKA
49TH
Rickey P. Bennett
LS 6723
REGISTERED PROFESSIONAL LAND SURVEYOR

CONSULTANT RIGHT-OF-WAY SURVEYORS CERTIFICATE

PALMER RECORDING DISTRICT 2010-42

DATE	REVISIONS	BY
4/6/10	MISC. REVISIONS	EF
12/9/99	REVISED SLOPE LIMITS AND MINOR DETAILS	SS

STATE OF ALASKA
DEPARTMENT OF TRANSPORTATION
&
PUBLIC FACILITIES

RIGHT OF WAY MAP
ALASKA PROJECT NO.

I-OA4-1(6)
59163

PARKS HIGHWAY MILE 57 - 67

DRAWN	NFD/SS	DATE	APRIL 1999	SCALE	1:1000
CHECKED	RPB	DATE	APRIL 1999	SHEET	17 OF 53

PROJECT DESIGNATION	SHEET NO.	TOTAL SHEETS
IM-0A4-1(14)	R18	53

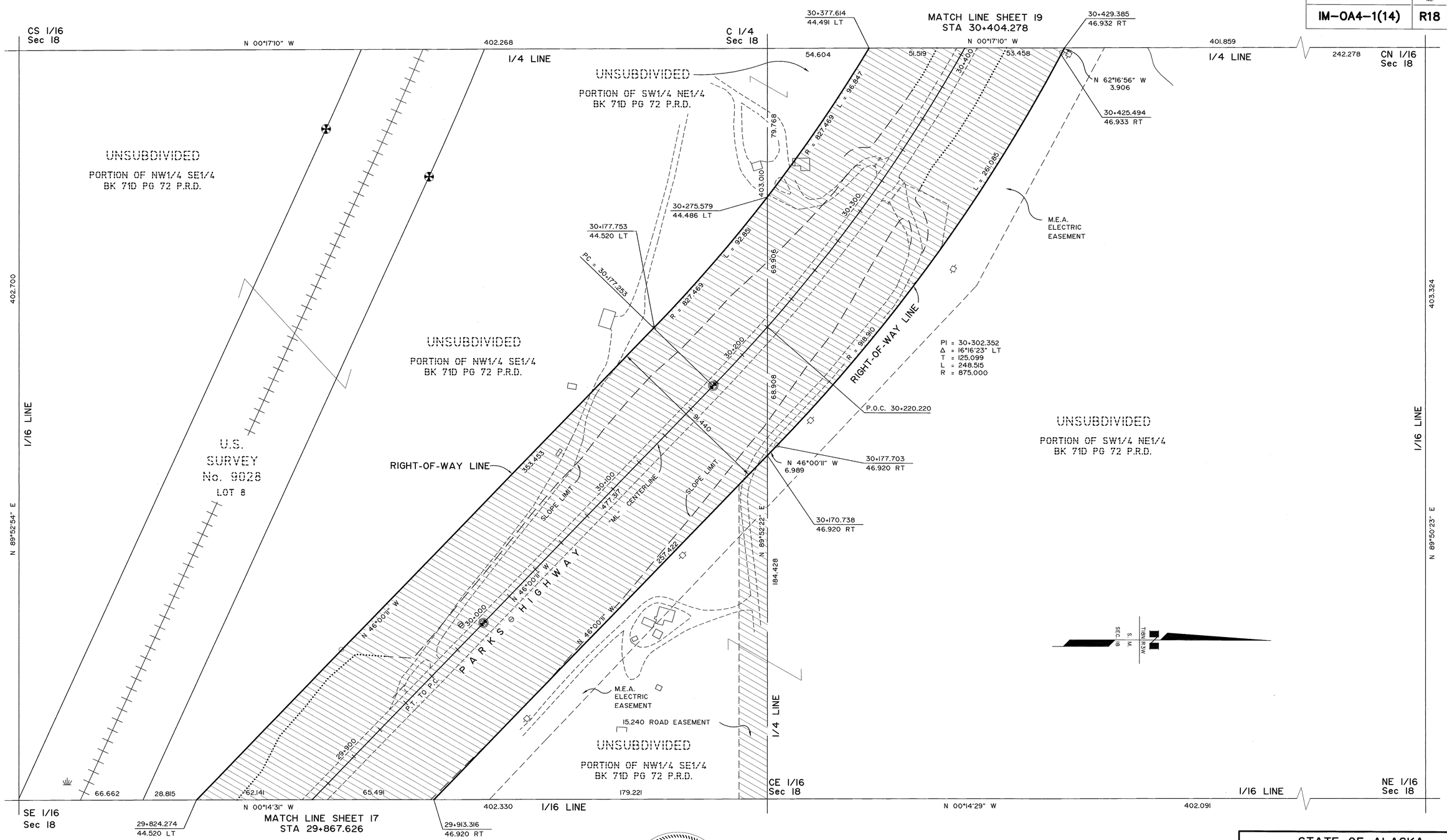

STATE OF ALASKA
49TH
Rickey P. Bennett
LS 6723
REGISTERED PROFESSIONAL LAND SURVEYOR

CONSULTANT RIGHT-OF-WAY SURVEYORS CERTIFICATE

NOTE:

STATIONS AND OFFSETS ON THIS SHEET ARE TO COMPUTED LOCATIONS. SEE MONUMENT SUMMARY SHEET FOR EXISTING MONUMENT LOCATIONS.

PALMER RECORDING DISTRICT 2010-42

DATE	REVISIONS	BY
9/7/00	REVISED SLOPE LIMITS AND MINOR DETAILS	JM
12/9/99	REVISED SLOPE LIMITS AND MINOR DETAILS	SS

STATE OF ALASKA
DEPARTMENT OF TRANSPORTATION
&
PUBLIC FACILITIES

RIGHT OF WAY MAP
ALASKA PROJECT NO.

I-0A4-1(6)
59163

PARKS HIGHWAY MILE 57 - 67

DRAWN	NFD/SS	DATE	APRIL 1999	SCALE	1:1000
CHECKED	RPB	DATE	APRIL 1999	SHEET	18 OF 53

PROJECT DESIGNATION	SHEET NO.	TOTAL SHEETS
IM-OA4-1(14)	R19	53

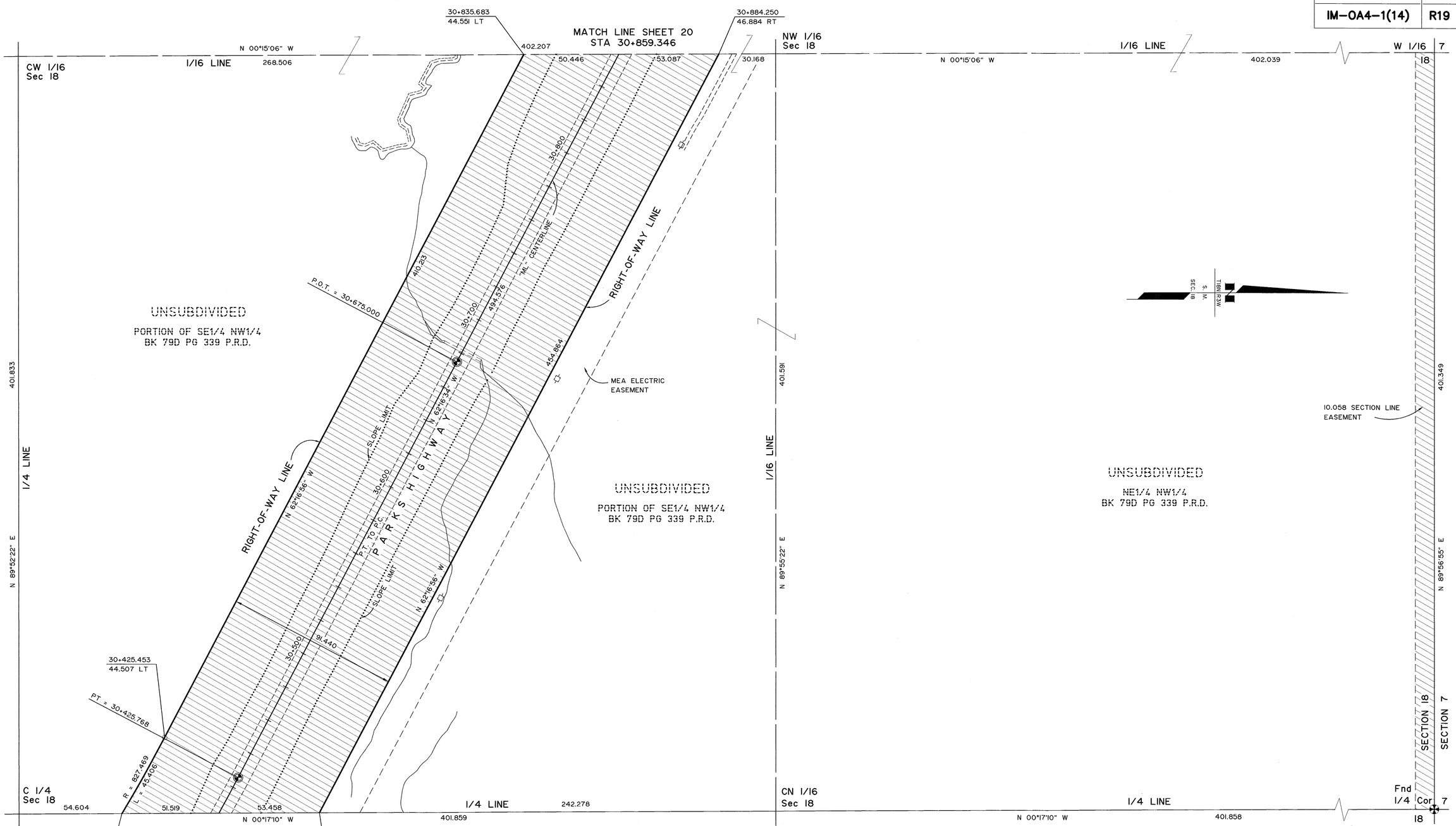

STATE OF ALASKA
49TH
Rickey P. Bennett
LS 6723
REGISTERED PROFESSIONAL LAND SURVEYOR

CONSULTANT RIGHT-OF-WAY
SURVEYORS CERTIFICATE

NOTE:

STATIONS AND OFFSETS ON THIS SHEET ARE TO COMPUTED LOCATIONS. SEE MONUMENT SUMMARY SHEET FOR EXISTING MONUMENT LOCATIONS.

PALMER RECORDING DISTRICT 2010-42

DATE	REVISIONS	BY
12/9/99	REVISED SLOPE LIMITS AND MINOR DETAILS	SS

STATE OF ALASKA
DEPARTMENT OF TRANSPORTATION
&
PUBLIC FACILITIES

RIGHT OF WAY MAP
ALASKA PROJECT NO.

I-OA4-1(6)
59163

PARKS HIGHWAY MILE 57 - 67

DRAWN	NFD/SS	DATE	APRIL 1999	SCALE	1:1000
CHECKED	RPB	DATE	APRIL 1999	SHEET	19 OF 53

PROJECT DESIGNATION	SHEET NO.	TOTAL SHEETS
IM-OA4-1(14)	R20	53

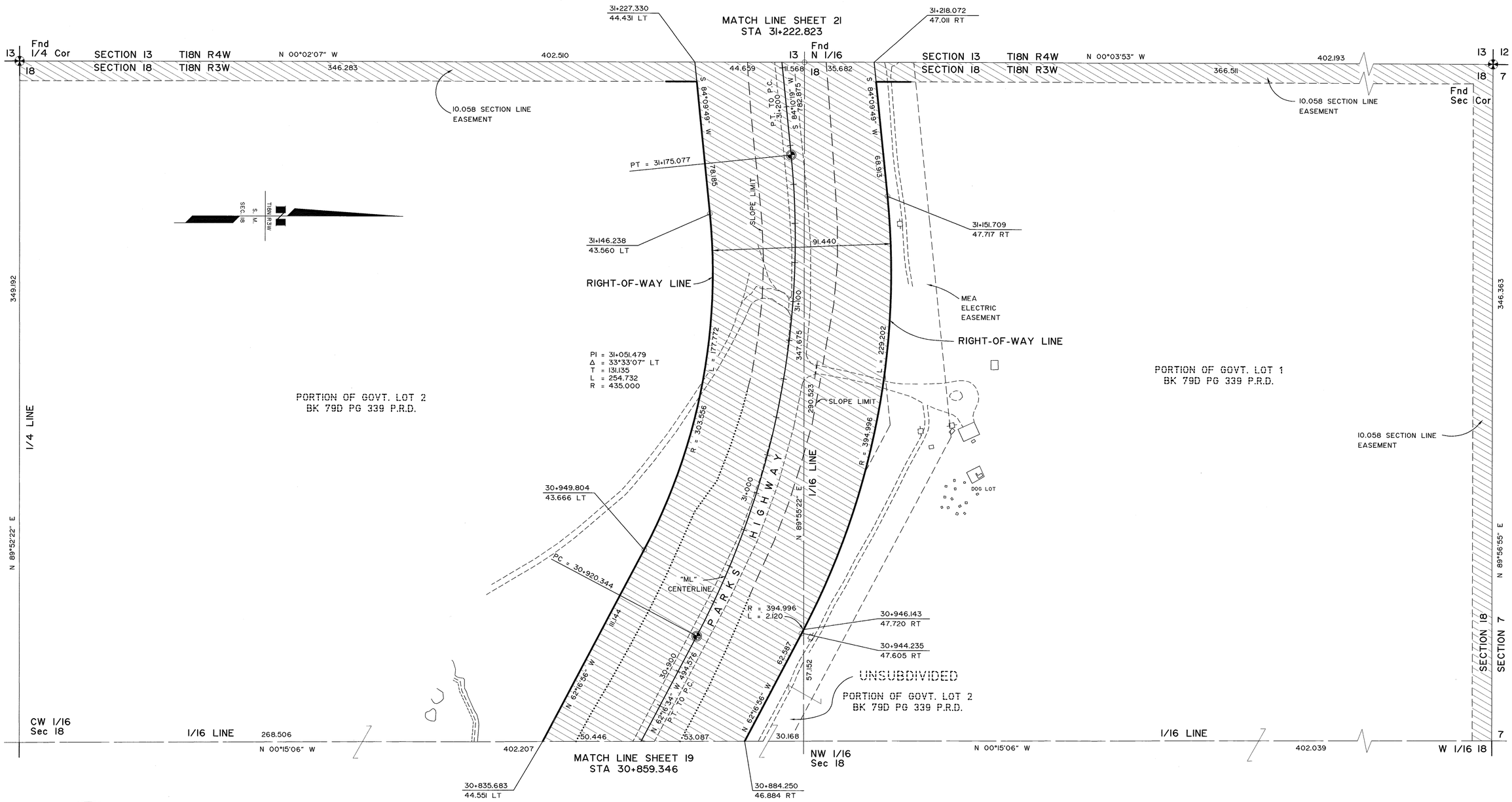

STATE OF ALASKA
49TH
Rickey P. Bennett
LS 6723
REGISTERED PROFESSIONAL LAND SURVEYOR

CONSULTANT RIGHT-OF-WAY SURVEYORS CERTIFICATE

NOTE:

STATIONS AND OFFSETS ON THIS SHEET ARE TO COMPUTED LOCATIONS. SEE MONUMENT SUMMARY SHEET FOR EXISTING MONUMENT LOCATIONS.

PALMER RECORDING DISTRICT 2010-42

DATE	REVISIONS	BY
4/6/10	MISC. REVISIONS	EF
12/9/99	REVISED SLOPE LIMITS AND MINOR DETAILS	SS

STATE OF ALASKA
DEPARTMENT OF TRANSPORTATION
&
PUBLIC FACILITIES

RIGHT OF WAY MAP
ALASKA PROJECT NO.

I-OA4-1(6)
59163

PARKS HIGHWAY MILE 57 - 67

DRAWN	NFD/SS	DATE	APRIL 1999	SCALE	1:1000
CHECKED	RPB	DATE	APRIL 1999	SHEET	20 OF 53

PROJECT DESIGNATION	SHEET NO.	TOTAL SHEETS
IM-OA4-1(14)	R21	53

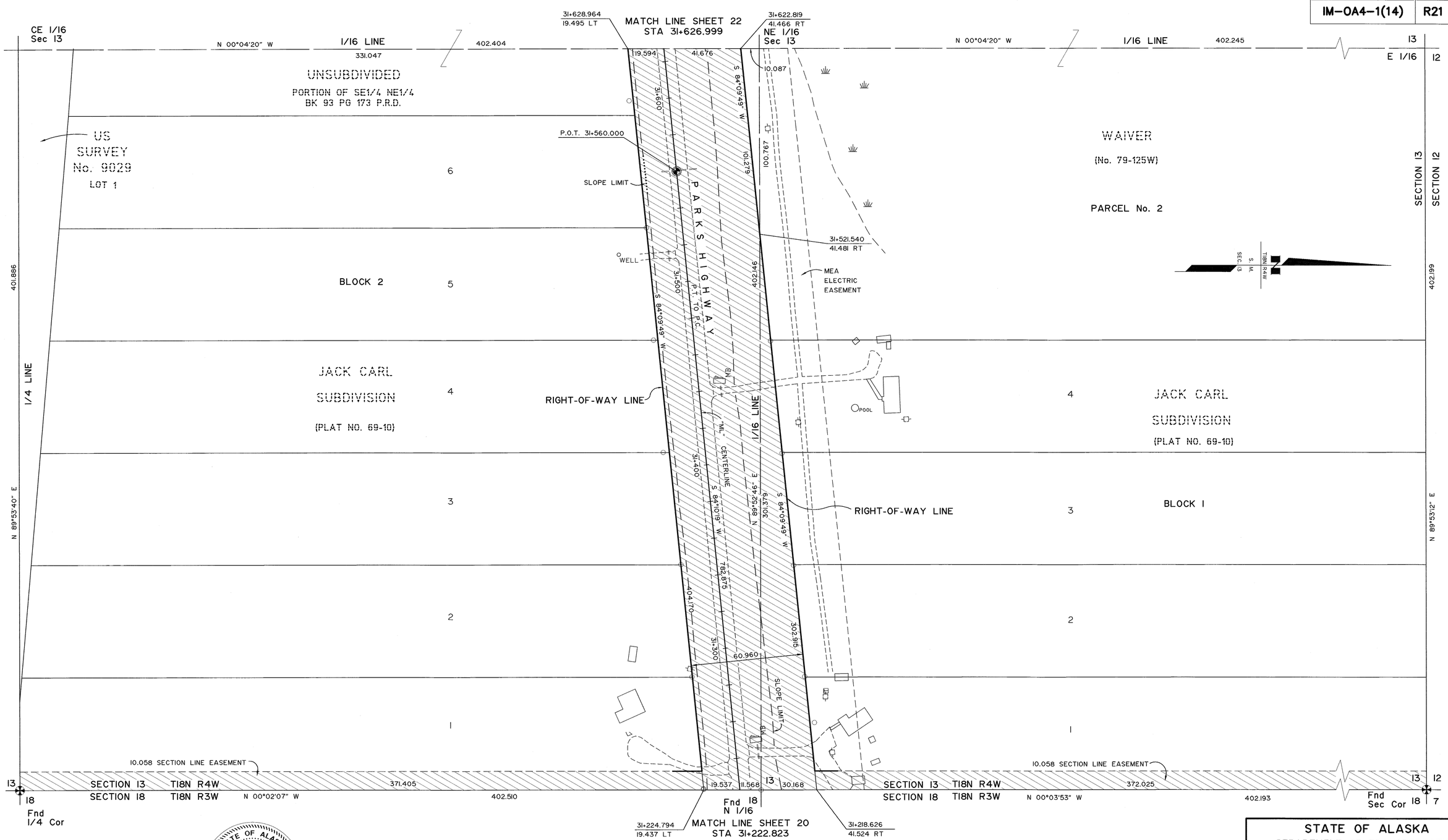

NOTE:

1. STATIONS AND OFFSETS ON THIS SHEET ARE TO COMPUTED LOCATIONS. SEE MONUMENT SUMMARY SHEET FOR EXISTING MONUMENT LOCATIONS.
2. THE RIGHT OF WAY WIDTH AS SHOWN IS BASED ON RIGHT OF WAY MAPS DATED 5/20/58, PROJECT NO. S0510(1), FILED WITH THE BUREAU OF PUBLIC ROADS, DISTRICT ENGINEERS OFFICE IN ANCHORAGE, EXCEPT AS NOTED.

STATE OF ALASKA
49TH
Rickey P. Bennett
LS 6723
REGISTERED PROFESSIONAL LAND SURVEYOR

CONSULTANT RIGHT-OF-WAY SURVEYORS CERTIFICATE

PALMER RECORDING DISTRICT 2010-42

DATE	REVISIONS	BY
4/6/10	MISC. REVISIONS	
9/7/00	REVISED SLOPE LIMITS AND MINOR DETAILS	JM
12/9/99	REVISED SLOPE LIMITS AND MINOR DETAILS	SS

STATE OF ALASKA
DEPARTMENT OF TRANSPORTATION
&
PUBLIC FACILITIES

RIGHT OF WAY MAP
ALASKA PROJECT NO.

I-OA4-1(6)
59163

PARKS HIGHWAY MILE 57 - 67

DRAWN	NFD/SS	DATE	APRIL 1999	SCALE	1:1000
CHECKED	RPB	DATE	APRIL 1999	SHEET	21 OF 53

PROJECT DESIGNATION	SHEET NO.	TOTAL SHEETS
IM-OA4-1(14)	R22	53

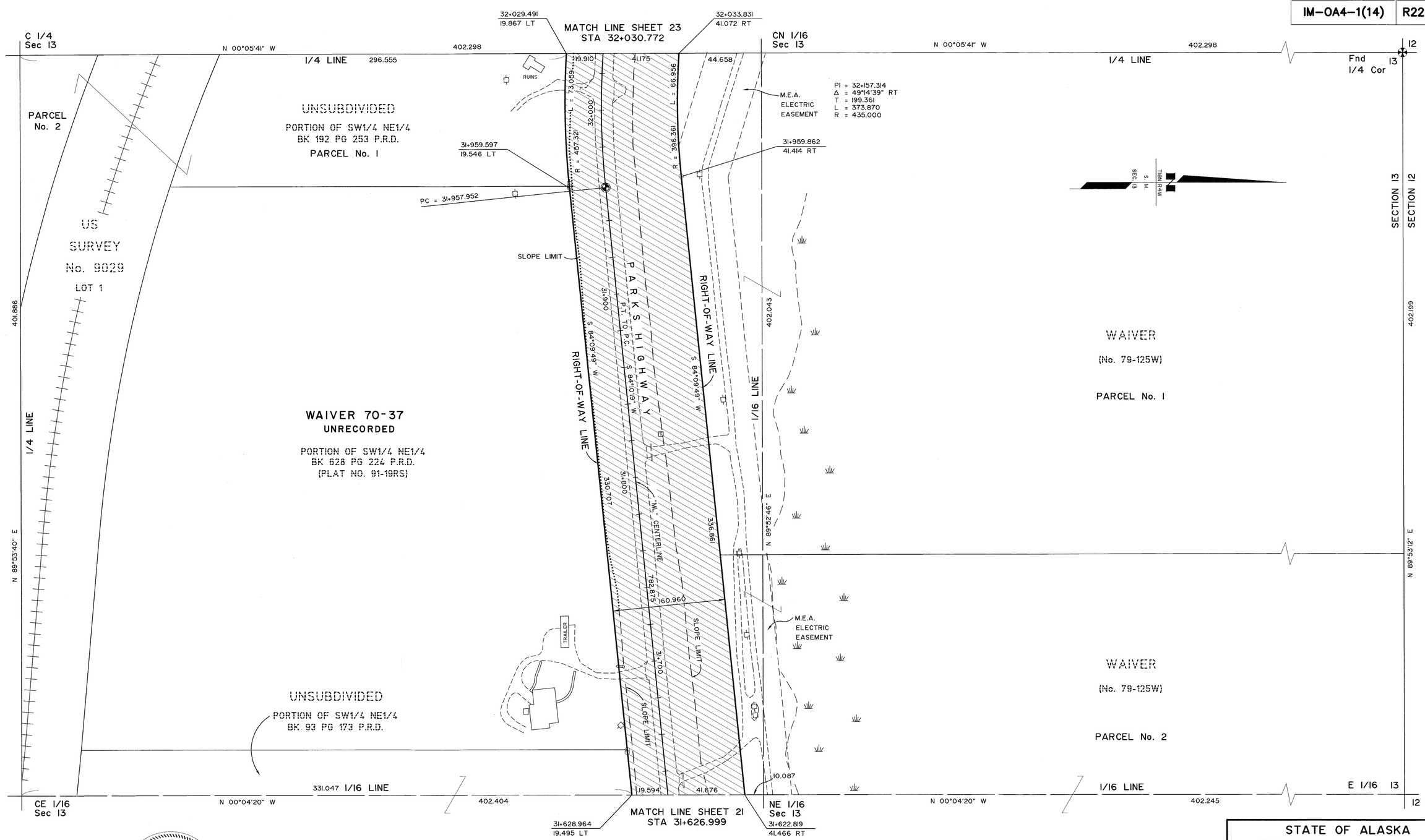

STATE OF ALASKA
49TH
Rickey P. Bennett
LS 6723
REGISTERED PROFESSIONAL LAND SURVEYOR

CONSULTANT RIGHT-OF-WAY
SURVEYORS CERTIFICATE

NOTE:

1. STATIONS AND OFFSETS ON THIS SHEET ARE TO COMPUTED LOCATIONS. SEE MONUMENT SUMMARY SHEET FOR EXISTING MONUMENT LOCATIONS.
2. THE RIGHT OF WAY WIDTH AS SHOWN IS BASED ON RIGHT OF WAY MAPS DATED 5/20/58, PROJECT NO. S0510(11), FILED WITH THE BUREAU OF PUBLIC ROADS, DISTRICT ENGINEERS OFFICE IN ANCHORAGE, EXCEPT AS NOTED.

PALMER RECORDING DISTRICT 2010-42

DATE	REVISIONS	BY
4/6/10	MISC. REVISIONS	EF
12/9/99	REVISED SLOPE LIMITS AND MINOR DETAILS	SS

STATE OF ALASKA
DEPARTMENT OF TRANSPORTATION
&
PUBLIC FACILITIES

RIGHT OF WAY MAP
ALASKA PROJECT NO.

I-OA4-1(6)
59163

PARKS HIGHWAY MILE 57 - 67

DRAWN	NFD/SS	DATE	APRIL 1999	SCALE	1:1000
CHECKED	RPB	DATE	APRIL 1999	SHEET	22 OF 53

PROJECT DESIGNATION	SHEET NO.	TOTAL SHEETS
IM-0A4-1(14)	R23	53

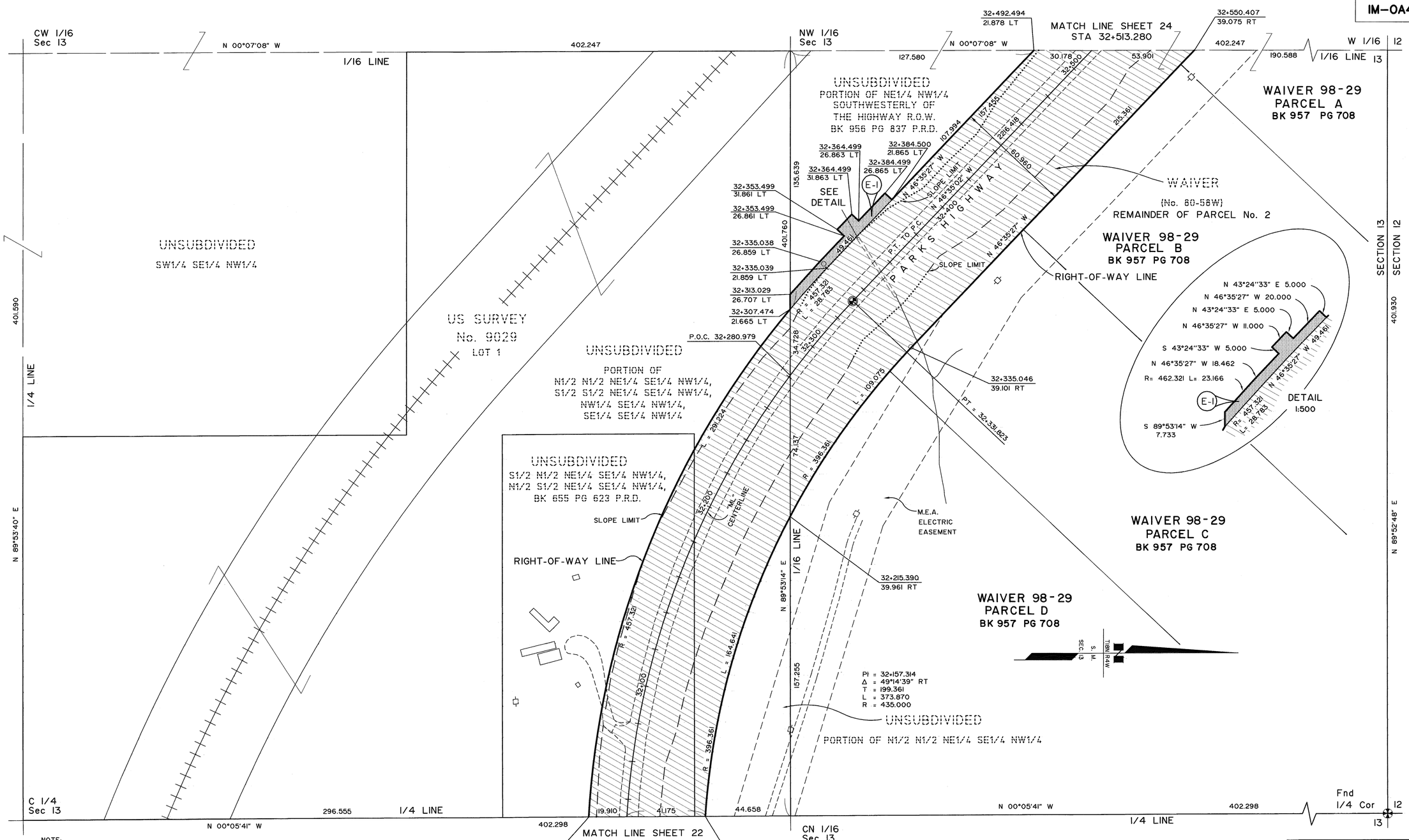

STATE OF ALASKA
49TH
Rick P. Bennett
Rickey P. Bennett
LS 6723
REGISTERED PROFESSIONAL LAND SURVEYOR

CONSULTANT RIGHT-OF-WAY SURVEYORS CERTIFICATE

NOTE:

1. STATIONS AND OFFSETS ON THIS SHEET ARE TO COMPUTED LOCATIONS. SEE MONUMENT SUMMARY SHEET FOR EXISTING MONUMENT LOCATIONS.
2. THE RIGHT OF WAY WIDTH AS SHOWN IS BASED ON RIGHT OF WAY MAPS DATED 5/20/58, PROJECT NO. S0510(11), FILED WITH THE BUREAU OF PUBLIC ROADS, DISTRICT ENGINEERS OFFICE IN ANCHORAGE, EXCEPT AS NOTED.

PALMER RECORDING DISTRICT 2010-42

DATE	REVISIONS	BY
4/6/10	MISC. REVISIONS	EF
11/7/00	ADDED BOOK AND PAGE FOR PARCEL	JM
12/9/99	REVISED PARCEL NO. E-I, PARCEL INFORMATION, SLOPE LIMITS AND MINOR DETAILS	SS

PARCEL INFORMATION

PARCEL NO.	INTEREST TO BE ACQUIRED	OWNER	LARGER PARCEL	TAKE INCLUDING EXISTING EASEMENT	NET TAKE	REMAINDER	BK. RECORDED	PG. RECORDED
E-I	RIGHT OF WAY EASEMENT	DALE AND HEATHER A. SMITH AND DAVID P. AND WENDY A. WILLIAMS	13.6542ha	0.0432ha	0.0432ha	13.6542ha	1091	95

STATE OF ALASKA
DEPARTMENT OF TRANSPORTATION
&
PUBLIC FACILITIES

RIGHT OF WAY MAP
ALASKA PROJECT NO.

I-0A4-1(6)
59163

PARKS HIGHWAY MILE 57 - 67

DRAWN NFD/SS	DATE APRIL 1999	SCALE 1:1000	
CHECKED RPB	DATE APRIL 1999	SHEET 23 OF 53	

PROJECT DESIGNATION	SHEET NO.	TOTAL SHEETS
IM-0A4-1(14)	R24	53

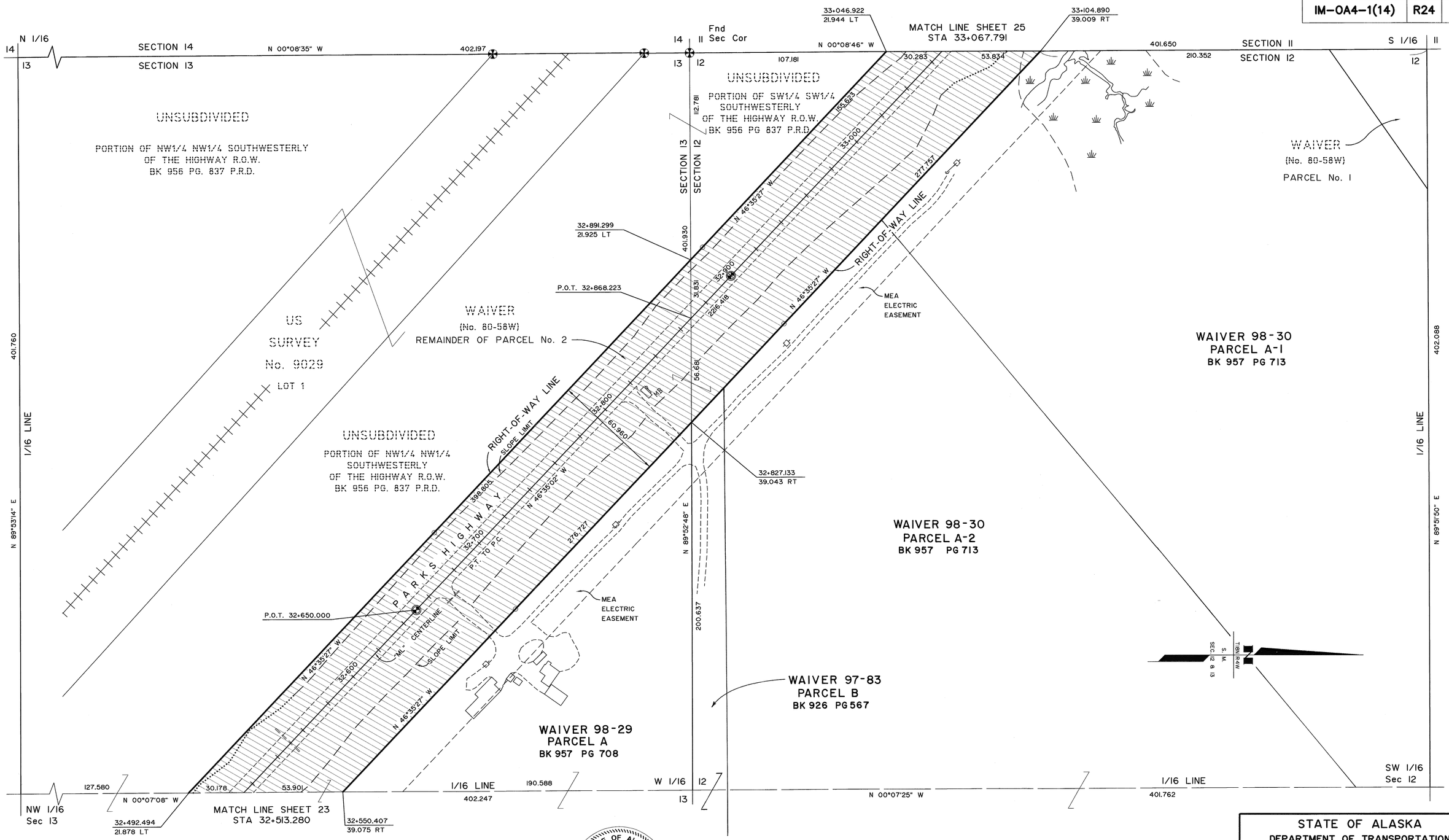

STATE OF ALASKA
49TH
Rickey P. Bennett
LS 6723
REGISTERED PROFESSIONAL LAND SURVEYOR

CONSULTANT RIGHT-OF-WAY
SURVEYORS CERTIFICATE

NOTE:

1. STATIONS AND OFFSETS ON THIS SHEET ARE TO COMPUTED LOCATIONS. SEE MONUMENT SUMMARY SHEET FOR EXISTING MONUMENT LOCATIONS.
2. THE RIGHT OF WAY WIDTH AS SHOWN IS BASED ON RIGHT OF WAY MAPS DATED 5/20/58, PROJECT NO. S0510(1), FILED WITH THE BUREAU OF PUBLIC ROADS, DISTRICT ENGINEERS OFFICE IN ANCHORAGE, EXCEPT AS NOTED.

PALMER RECORDING DISTRICT 2010-42

DATE	REVISIONS	BY
4/6/10	MISC. REVISIONS	EF
12/9/99	REVISED SLOPE LIMITS AND MINOR DETAILS	SS

STATE OF ALASKA
DEPARTMENT OF TRANSPORTATION
&
PUBLIC FACILITIES

RIGHT OF WAY MAP
ALASKA PROJECT NO.

I-0A4-1(6)
59163

PARKS HIGHWAY MILE 57 - 67

DRAWN	NFD/SS	DATE	APRIL 1999	SCALE	1:1000
CHECKED	RPB	DATE	APRIL 1999	SHEET	24 OF 53

PROJECT DESIGNATION	SHEET NO.	TOTAL SHEETS
IM-0A4-1(14)	R25	53

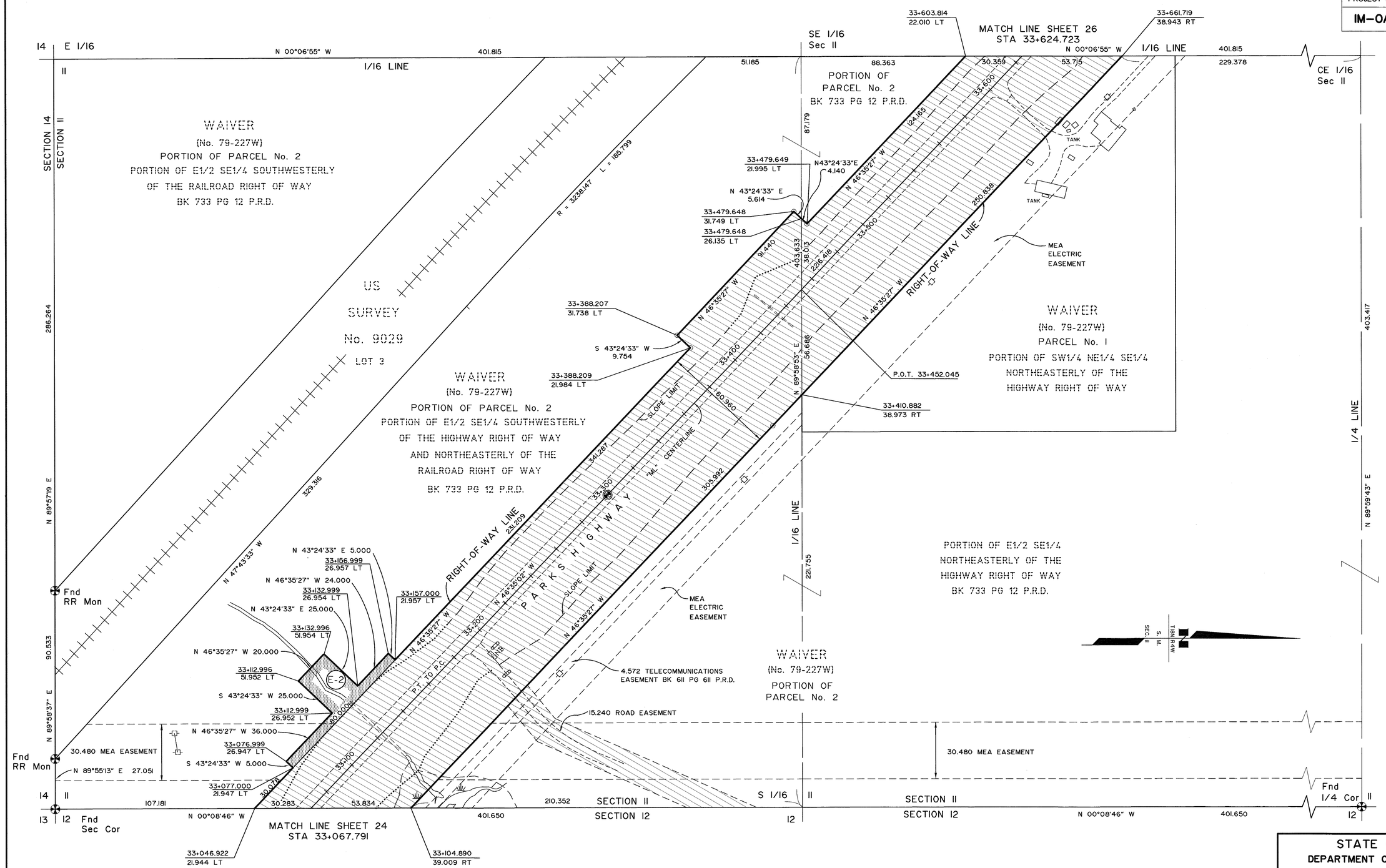

STATE OF ALASKA
49TH
Rickey P. Bennett
LS 6723
REGISTERED PROFESSIONAL LAND SURVEYOR

CONSULTANT RIGHT-OF-WAY
SURVEYORS CERTIFICATE

NOTE:

1. STATIONS AND OFFSETS ON THIS SHEET ARE TO COMPUTED LOCATIONS. SEE MONUMENT SUMMARY SHEET FOR EXISTING MONUMENT LOCATIONS.
2. THE RIGHT OF WAY WIDTH AS SHOWN IS BASED ON RIGHT OF WAY MAPS DATED 5/20/58, PROJECT NO. S0510(11), FILED WITH THE BUREAU OF PUBLIC ROADS, DISTRICT ENGINEERS OFFICE IN ANCHORAGE, EXCEPT AS NOTED.

PALMER RECORDING DISTRICT 2010-42

DATE	REVISIONS	BY
11/7/00	ADDED BOOK AND PAGE FOR PARCEL	JM
9/7/00	REVISED SLOPE LIMITS AND MINOR DETAILS	JM
5/15/00	REVISED PARCEL NO. E-2 & PARCEL INFORMATION	SS
12/9/99	REVISED PARCEL NO. E-2, PARCEL INFORMATION, SLOPE LIMITS AND MINOR DETAILS	SS

PARCEL INFORMATION

PARCEL NO.	INTEREST TO BE ACQUIRED	OWNER	LARGER PARCEL	TAKE INCLUDING EXISTING EASEMENT	NET TAKE	REMAINDER	BK.	PG. RECORDED
E-2	RIGHT OF WAY EASEMENT	W. VERNON & PENELOPE A. WOOD	5.4700ha	0.0900ha	0.0900ha	5.4700ha	1082	342

STATE OF ALASKA
DEPARTMENT OF TRANSPORTATION
&
PUBLIC FACILITIES

RIGHT OF WAY MAP
ALASKA PROJECT NO.

I-0A4-1(6)
59163

PARKS HIGHWAY MILE 57 - 67

DRAWN	NFD/SS	DATE	APRIL 1999	SCALE	1:1000
CHECKED	RPB	DATE	APRIL 1999	SHEET	25 OF 53

PROJECT DESIGNATION	SHEET NO.	TOTAL SHEETS
IM-0A4-1(14)	R26	53

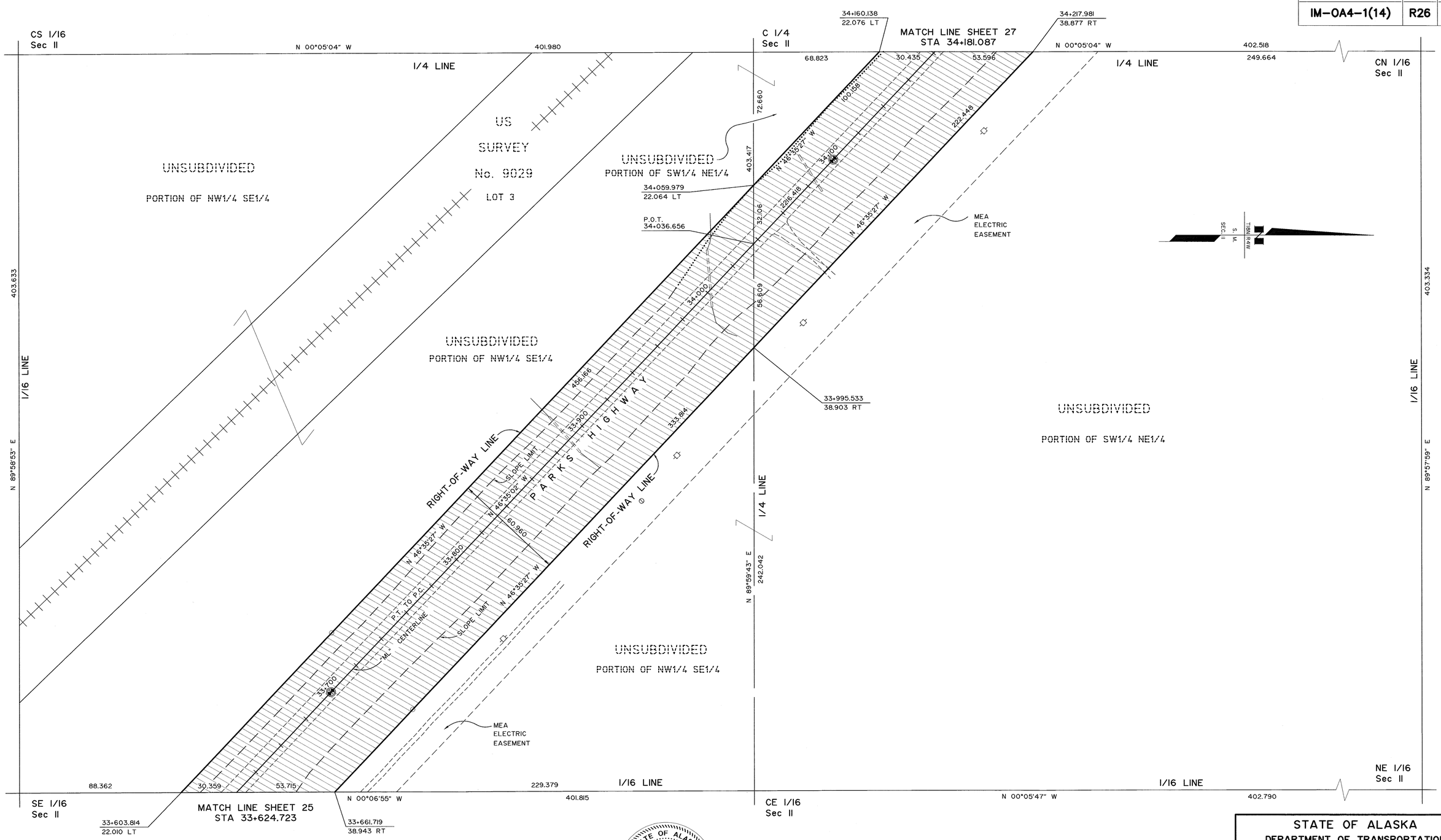

STATE OF ALASKA
49TH
Rickey P. Bennett
LS 6723
REGISTERED PROFESSIONAL LAND SURVEYOR

CONSULTANT RIGHT-OF-WAY SURVEYORS CERTIFICATE

NOTE:

1. STATIONS AND OFFSETS ON THIS SHEET ARE TO COMPUTED LOCATIONS. SEE MONUMENT SUMMARY SHEET FOR EXISTING MONUMENT LOCATIONS.
2. THE RIGHT OF WAY WIDTH AS SHOWN IS BASED ON RIGHT OF WAY MAPS DATED 5/20/58, PROJECT NO. S0510(11), FILED WITH THE BUREAU OF PUBLIC ROADS, DISTRICT ENGINEERS OFFICE IN ANCHORAGE, EXCEPT AS NOTED.

PALMER RECORDING DISTRICT 2010-42

DATE	REVISIONS	BY
9/7/00	REVISED SLOPE LIMITS AND MINOR DETAILS	JM
12/9/99	REVISED SLOPE LIMITS	SS

STATE OF ALASKA
DEPARTMENT OF TRANSPORTATION
&
PUBLIC FACILITIES
RIGHT OF WAY MAP
ALASKA PROJECT NO.
I-0A4-1(6)
59163
PARKS HIGHWAY MILE 57 - 67

DRAWN	NFD/SS	DATE	APRIL 1999	SCALE	1:1000
CHECKED	RPB	DATE	APRIL 1999	SHEET	26 OF 53

PROJECT DESIGNATION	SHEET NO.	TOTAL SHEETS
IM-OA4-1(14)	R27	53

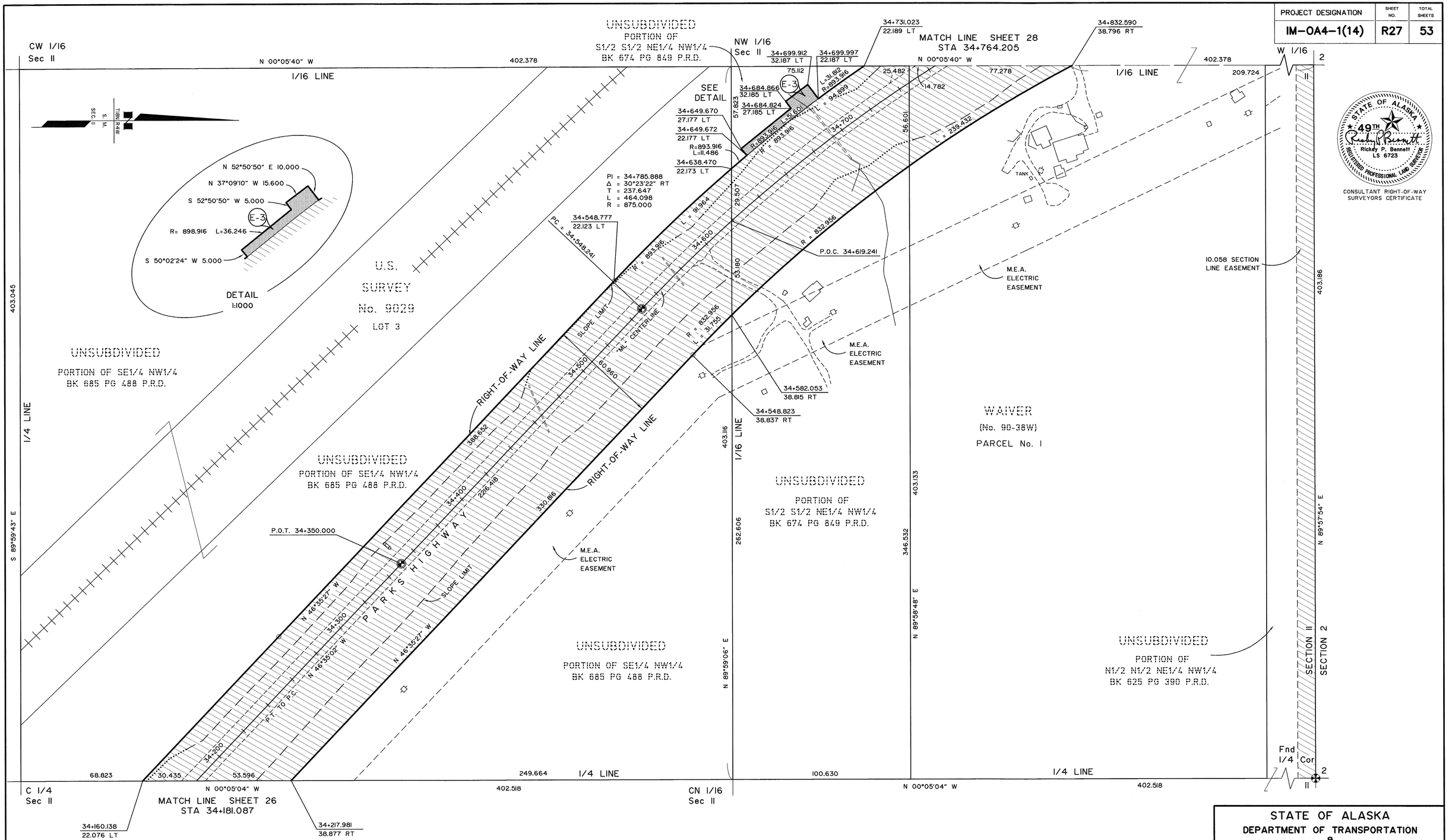

STATE OF ALASKA
49TH
Rickey P. Bennett
LS 6723
REGISTERED PROFESSIONAL LAND SURVEYOR

CONSULTANT RIGHT-OF-WAY SURVEYORS CERTIFICATE

NOTE:

1. STATIONS AND OFFSETS ON THIS SHEET ARE TO COMPUTED LOCATIONS. SEE MONUMENT SUMMARY SHEET FOR EXISTING MONUMENT LOCATIONS.
2. THE RIGHT OF WAY WIDTH AS SHOWN IS BASED ON RIGHT OF WAY MAPS DATED 5/20/58, PROJECT NO. S0510(1), FILED WITH THE BUREAU OF PUBLIC ROADS, DISTRICT ENGINEERS OFFICE IN ANCHORAGE, EXCEPT AS NOTED.

PALMER RECORDING DISTRICT 2010-42

PARCEL NO.	INTEREST TO BE ACQUIRED	OWNER	LARGER PARCEL	TAKE INCLUDING EXISTING EASEMENT	NET TAKE	REMAINDER	BK.	PG. RECORDED
E-3	RIGHT OF WAY EASEMENT	RICHARD BELL	4.0559ha	0.0336ha	0.0336ha	4.0559ha	1082	338

PARCEL INFORMATION

DATE	REVISIONS	BY
11/7/00	ADDED BOOK AND PAGE FOR PARCEL	JM
12/9/99	REVISED PARCEL NO. E-3, PARCEL INFORMATION, SLOPE LIMITS AND MINOR DETAILS	SS

STATE OF ALASKA
DEPARTMENT OF TRANSPORTATION
&
PUBLIC FACILITIES
RIGHT OF WAY MAP
ALASKA PROJECT NO.
I-OA4-1(6)
59163
PARKS HIGHWAY MILE 57 - 67

DRAWN	NFD/SS	DATE	APRIL 1999	SCALE	1:1000
CHECKED	RPB	DATE	APRIL 1999	SHEET	27 OF 53

PROJECT DESIGNATION	SHEET NO.	TOTAL SHEETS
IM-0A4-1(14)	R28	53

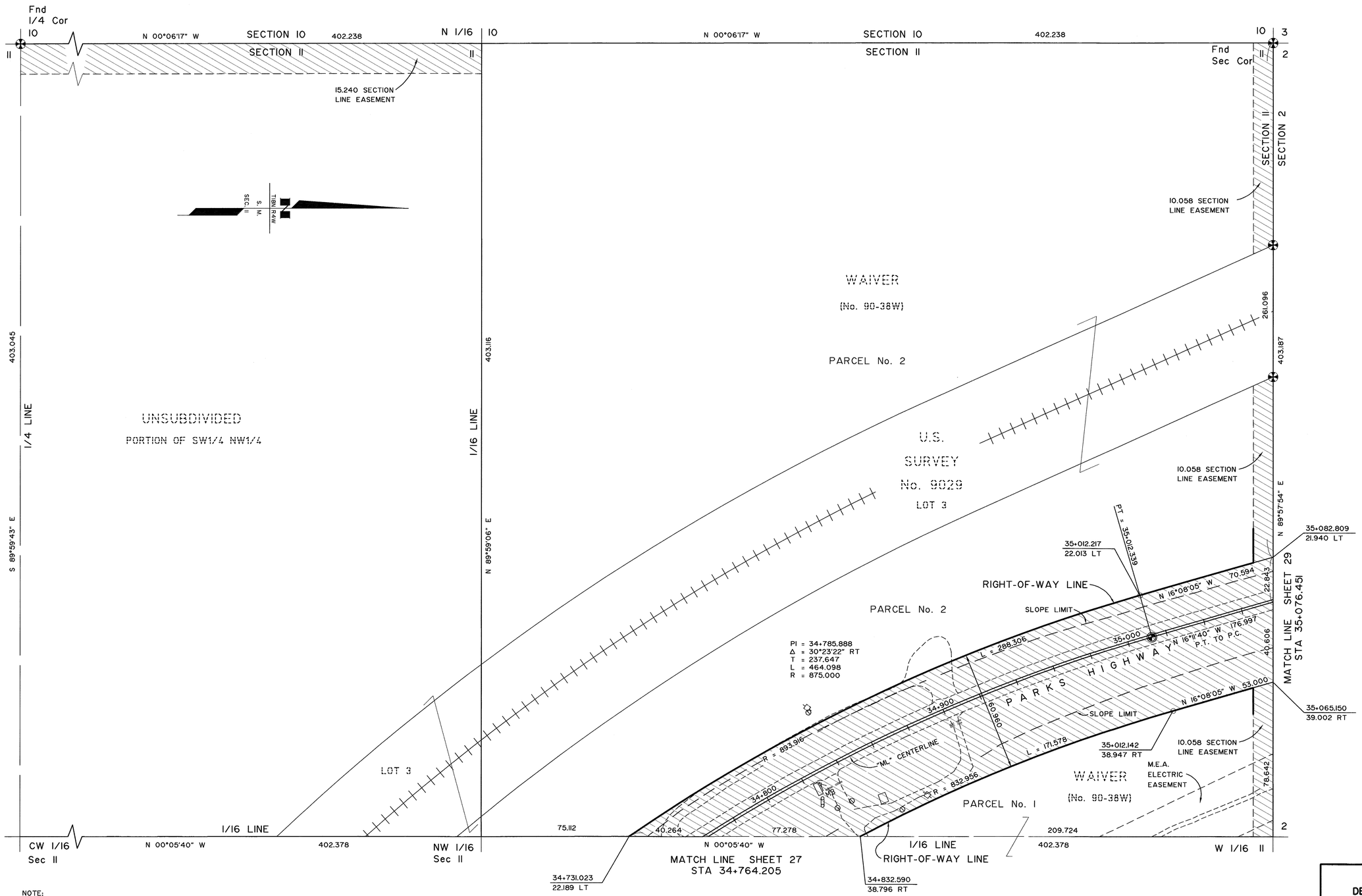

STATE OF ALASKA
49TH
Rickey P. Bennett
LS 6723
REGISTERED PROFESSIONAL LAND SURVEYOR

CONSULTANT RIGHT-OF-WAY SURVEYORS CERTIFICATE

NOTE:

1. STATIONS AND OFFSETS ON THIS SHEET ARE TO COMPUTED LOCATIONS. SEE MONUMENT SUMMARY SHEET FOR EXISTING MONUMENT LOCATIONS.
2. THE RIGHT OF WAY WIDTH AS SHOWN IS BASED ON RIGHT OF WAY MAPS DATED 5/20/58, PROJECT NO. S0510(11), FILED WITH THE BUREAU OF PUBLIC ROADS, DISTRICT ENGINEERS OFFICE IN ANCHORAGE, EXCEPT AS NOTED.

PALMER RECORDING DISTRICT 2010-42

DATE	REVISIONS	BY
12/9/99	REVISED SLOPE LIMITS AND MINOR DETAILS	SS

STATE OF ALASKA
DEPARTMENT OF TRANSPORTATION
&
PUBLIC FACILITIES

RIGHT OF WAY MAP
ALASKA PROJECT NO.

I-0A4-1(6)
59163

PARKS HIGHWAY MILE 57 - 67

DRAWN	NFD/SS	DATE	APRIL 1999	SCALE	1:1000
CHECKED	RPB	DATE	APRIL 1999	SHEET	28 OF 53

PROJECT DESIGNATION	SHEET NO.	TOTAL SHEETS
IM-OA4-1(14)	R29	53

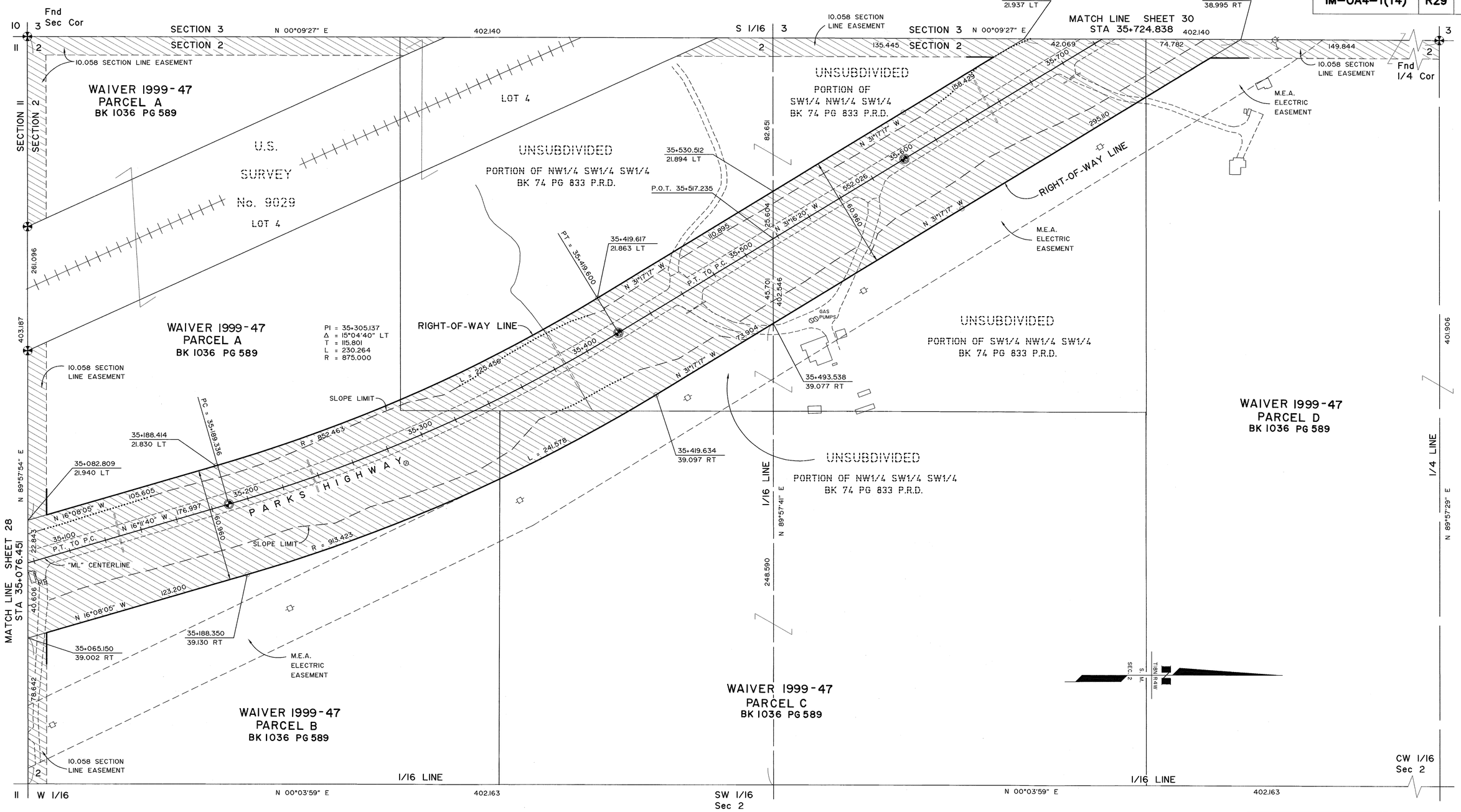

STATE OF ALASKA
49TH
Rickey P. Bennett
LS 6723
REGISTERED PROFESSIONAL LAND SURVEYOR

CONSULTANT RIGHT-OF-WAY SURVEYORS CERTIFICATE

NOTE:

1. STATIONS AND OFFSETS ON THIS SHEET ARE TO COMPUTED LOCATIONS. SEE MONUMENT SUMMARY SHEET FOR EXISTING MONUMENT LOCATIONS.
2. THE RIGHT OF WAY WIDTH AS SHOWN IS BASED ON RIGHT OF WAY MAPS DATED 5/20/58, PROJECT NO. S0510(1), FILED WITH THE BUREAU OF PUBLIC ROADS, DISTRICT ENGINEERS OFFICE IN ANCHORAGE, EXCEPT AS NOTED.

PALMER RECORDING DISTRICT 2010-42

DATE	REVISIONS	BY
4/6/10	MISC. REVISIONS	EF
12/9/99	REVISED SLOPE LIMITS AND MINOR DETAILS	SS

STATE OF ALASKA
DEPARTMENT OF TRANSPORTATION & PUBLIC FACILITIES
RIGHT OF WAY MAP
ALASKA PROJECT NO.
I-OA4-1(6)
59163
PARKS HIGHWAY MILE 57 - 67

DRAWN	NFD/SS	DATE	APRIL 1999	SCALE	1:1000
CHECKED	RPB	DATE	APRIL 1999	SHEET	29 OF 53

PROJECT DESIGNATION	SHEET NO.	TOTAL SHEETS
IM-OA4-1(14)	R30	53

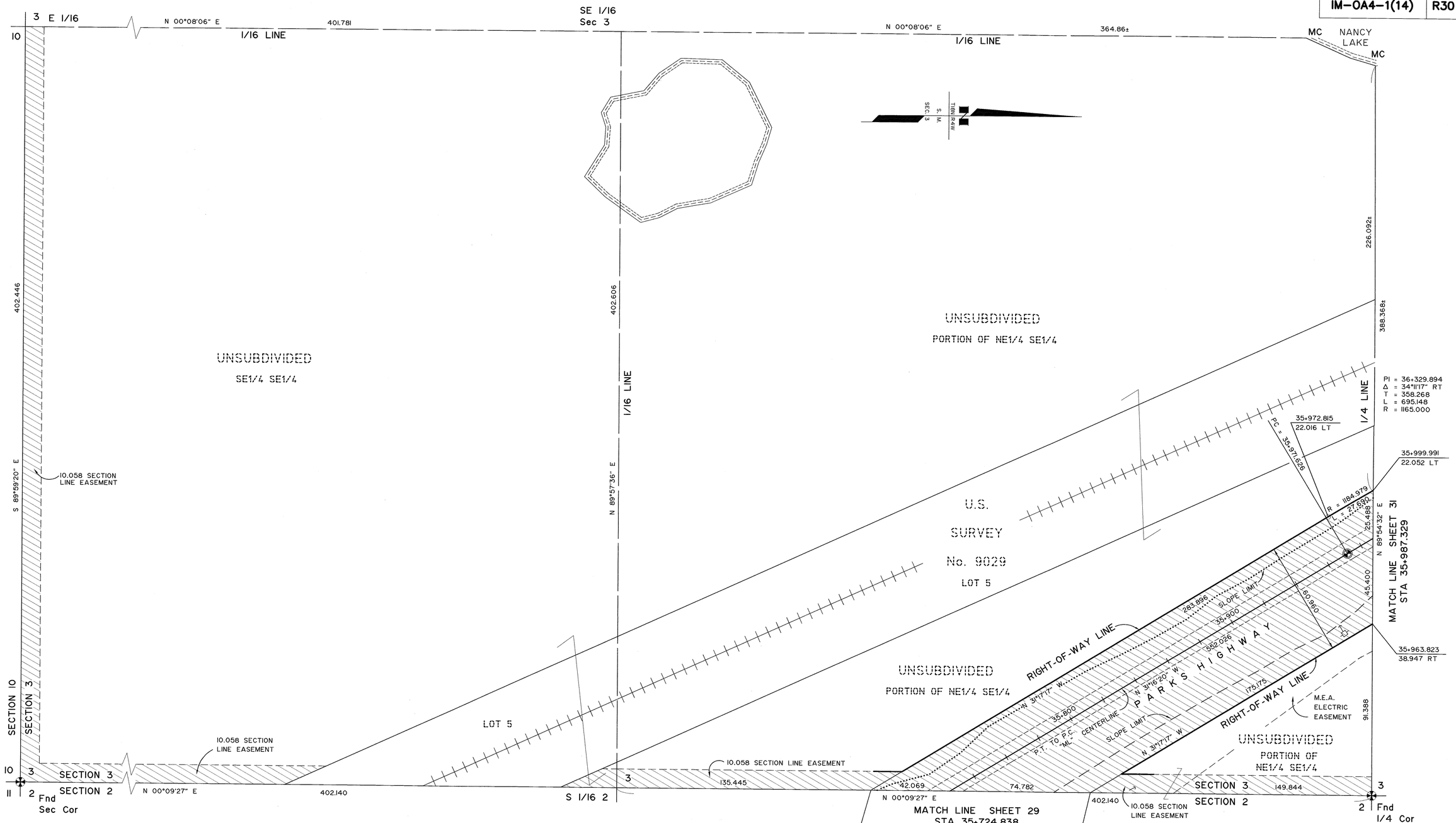

STATE OF ALASKA
49TH
Rickey P. Bennett
LS 6723
REGISTERED PROFESSIONAL LAND SURVEYOR

CONSULTANT RIGHT-OF-WAY SURVEYORS CERTIFICATE

NOTE:

1. STATIONS AND OFFSETS ON THIS SHEET ARE TO COMPUTED LOCATIONS. SEE MONUMENT SUMMARY SHEET FOR EXISTING MONUMENT LOCATIONS.
2. THE RIGHT OF WAY WIDTH AS SHOWN IS BASED ON RIGHT OF WAY MAPS DATED 5/20/58, PROJECT NO. S0510(11), FILED WITH THE BUREAU OF PUBLIC ROADS, DISTRICT ENGINEERS OFFICE IN ANCHORAGE, EXCEPT AS NOTED.

PALMER RECORDING DISTRICT 2010-42

DATE	REVISIONS	BY
12/9/99	REVISED SLOPE LIMITS AND MINOR DETAILS	SS

STATE OF ALASKA
DEPARTMENT OF TRANSPORTATION & PUBLIC FACILITIES
RIGHT OF WAY MAP
ALASKA PROJECT NO.
I-0A4-1(6)
59163
PARKS HIGHWAY MILE 57 - 67

DRAWN	NFD/SS	DATE	APRIL 1999	SCALE	1:1000
CHECKED	RPB	DATE	APRIL 1999	SHEET	30 OF 53

PROJECT DESIGNATION	SHEET NO.	TOTAL SHEETS
IM-OA4-1(14)	R31	53

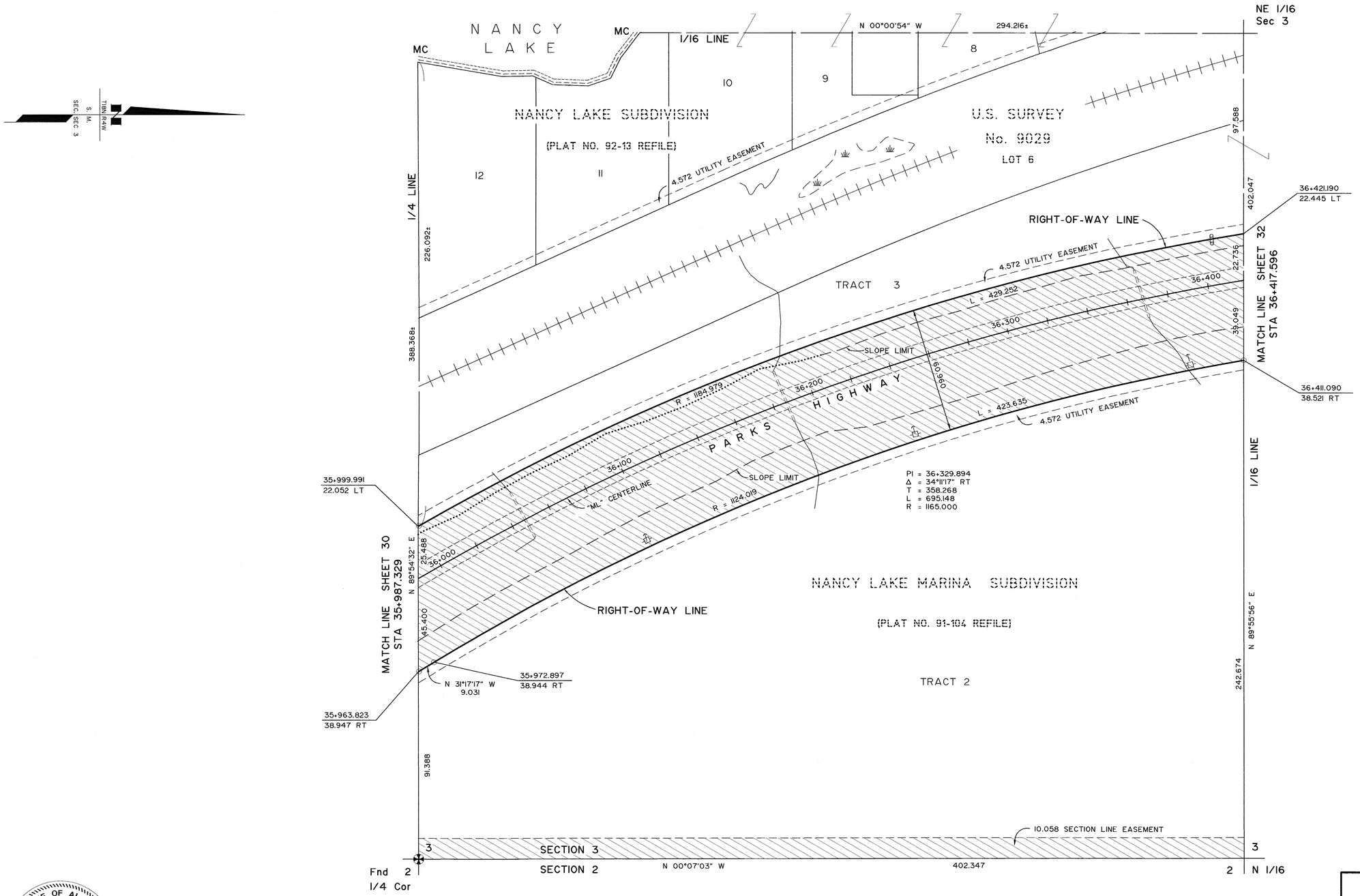

STATE OF ALASKA
49TH
Rickey P. Bennett
LS 6723
REGISTERED PROFESSIONAL LAND SURVEYOR

CONSULTANT RIGHT-OF-WAY SURVEYORS CERTIFICATE

NOTE:

1. STATIONS AND OFFSETS ON THIS SHEET ARE TO COMPUTED LOCATIONS. SEE MONUMENT SUMMARY SHEET FOR EXISTING MONUMENT LOCATIONS.
2. THE RIGHT OF WAY WIDTH AS SHOWN IS BASED ON RIGHT OF WAY MAPS DATED 5/20/58, PROJECT NO. S0510(11), FILED WITH THE BUREAU OF PUBLIC ROADS, DISTRICT ENGINEERS OFFICE IN ANCHORAGE, EXCEPT AS NOTED.

PALMER RECORDING DISTRICT 2010-42

DATE	REVISIONS	BY
9/7/00	REVISED SLOPE LIMITS AND MINOR DETAILS	JM
12/9/99	REVISED SLOPE LIMITS	SS

STATE OF ALASKA
DEPARTMENT OF TRANSPORTATION
&
PUBLIC FACILITIES

RIGHT OF WAY MAP
ALASKA PROJECT NO.

I-OA4-1(6)
59163

PARKS HIGHWAY MILE 57 - 67

DRAWN	NFD/SS	DATE	APRIL 1999	SCALE	1:1000
CHECKED	RPB	DATE	APRIL 1999	SHEET	31 OF 53

PROJECT DESIGNATION	SHEET NO.	TOTAL SHEETS
IM-0A4-1(14)	R32	53

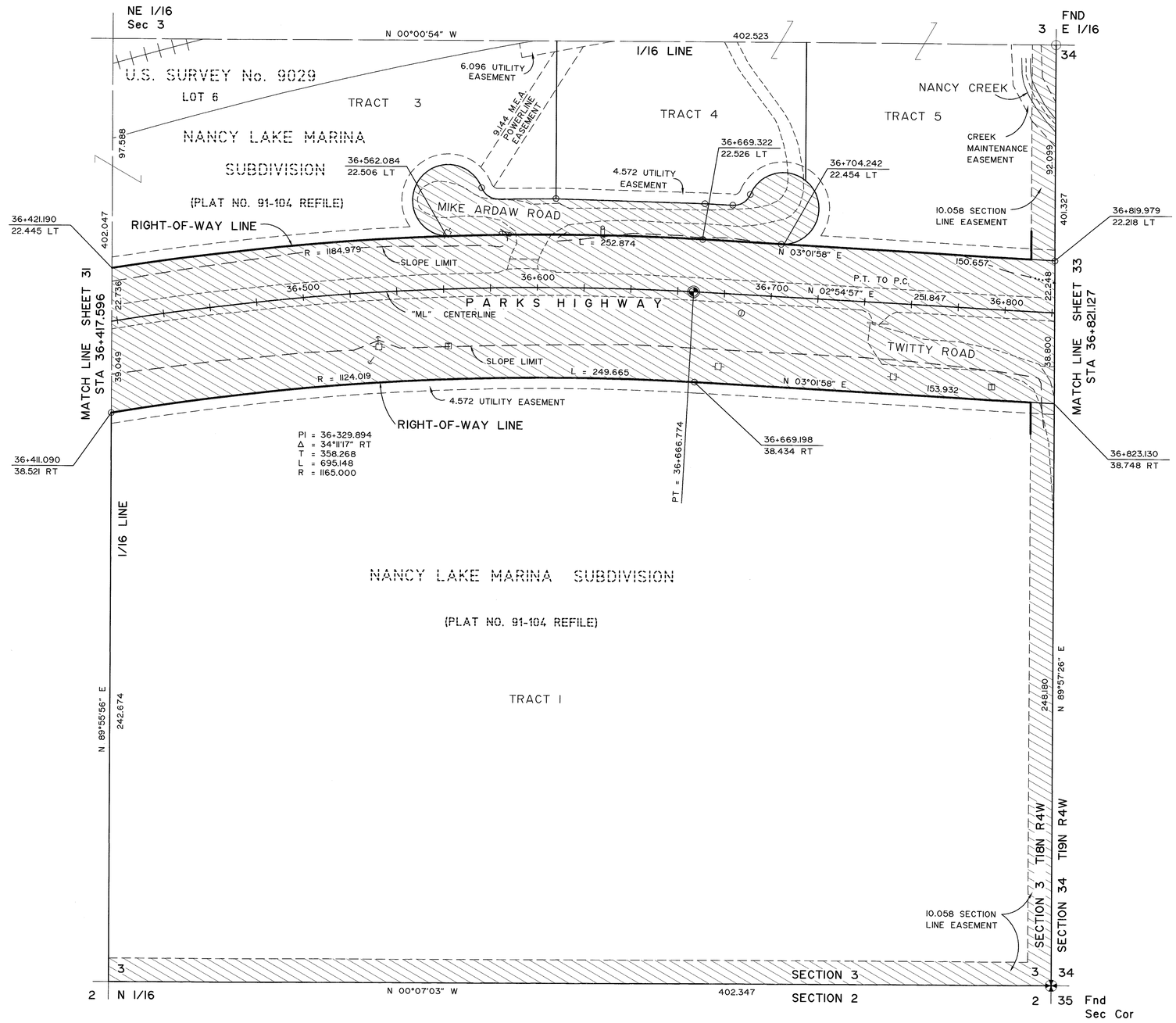

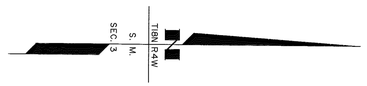

STATE OF ALASKA
49TH
Rickey P. Bennett
LS 6723
REGISTERED PROFESSIONAL LAND SURVEYOR

CONSULTANT RIGHT-OF-WAY SURVEYORS CERTIFICATE

NOTE:

1. STATIONS AND OFFSETS ON THIS SHEET ARE TO COMPUTED LOCATIONS. SEE MONUMENT SUMMARY SHEET FOR EXISTING MONUMENT LOCATIONS.
2. THE RIGHT OF WAY WIDTH AS SHOWN IS BASED ON RIGHT OF WAY MAPS DATED 5/20/58, PROJECT NO. S0510(1), FILED WITH THE BUREAU OF PUBLIC ROADS, DISTRICT ENGINEERS OFFICE IN ANCHORAGE, EXCEPT AS NOTED.

PALMER RECORDING DISTRICT 2010-42

DATE	REVISIONS	BY
9/7/00	REVISED SLOPE LIMITS AND MINOR DETAILS	JM
12/9/99	REVISED SLOPE LIMITS AND MINOR DETAILS	SS

STATE OF ALASKA
DEPARTMENT OF TRANSPORTATION
&
PUBLIC FACILITIES

RIGHT OF WAY MAP
ALASKA PROJECT NO.

I-0A4-1(6)
59163

PARKS HIGHWAY MILE 57 - 67

DRAWN	NFD/SS	DATE	APRIL 1999	SCALE	1:1000
CHECKED	RPB	DATE	APRIL 1999	SHEET	32 OF 53

PROJECT DESIGNATION	SHEET NO.	TOTAL SHEETS
IM-0A4-1(14)	R33	53

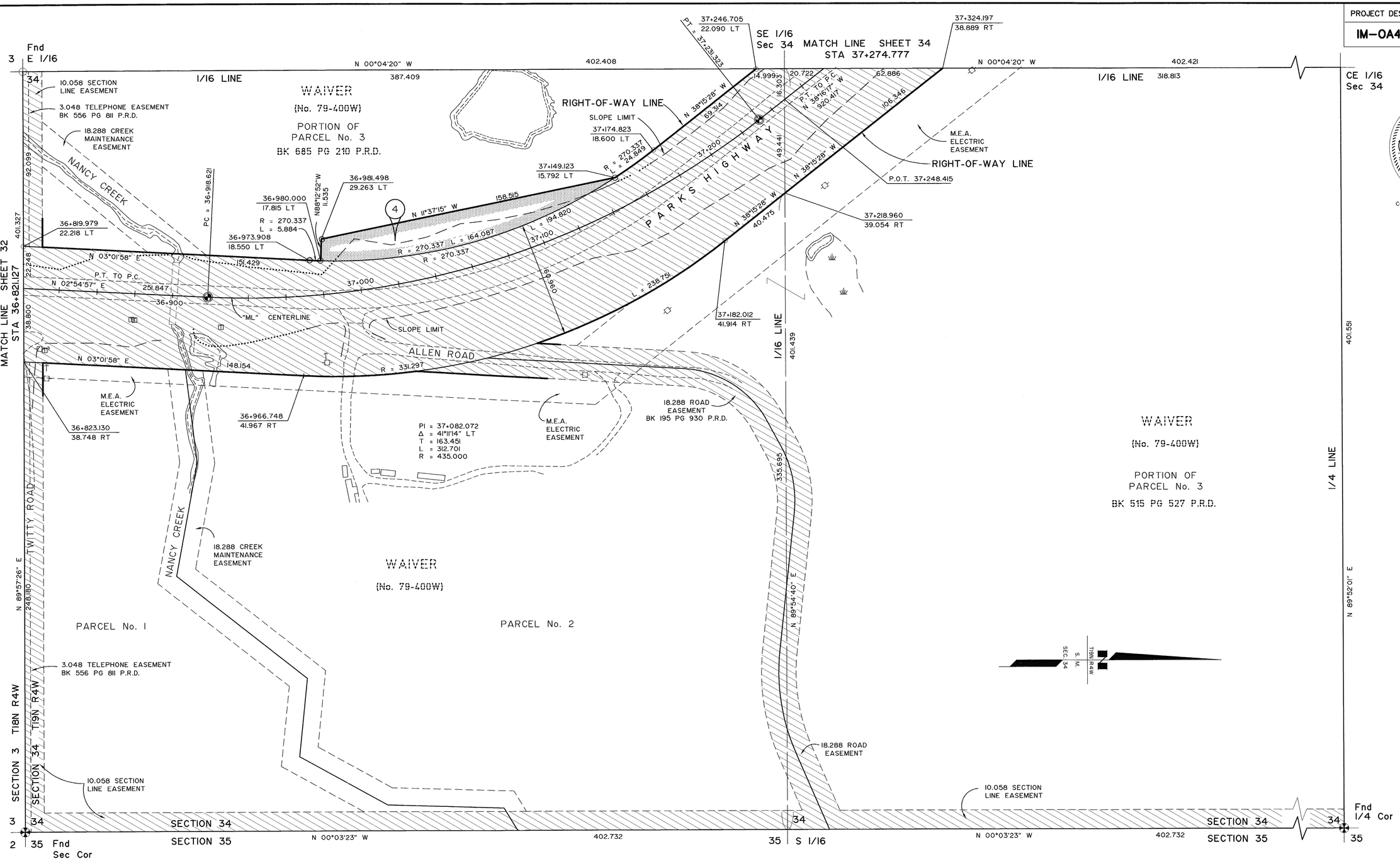

STATE OF ALASKA
49TH
Rickey P. Bennett
LS 6723
REGISTERED PROFESSIONAL LAND SURVEYOR

CONSULTANT RIGHT-OF-WAY SURVEYORS CERTIFICATE

NOTE:

1. THE RIGHT OF WAY WIDTH AS SHOWN IS BASED ON RIGHT OF WAY MAPS DATED 5/20/58, PROJECT NO. S0510(1), FILED WITH THE BUREAU OF PUBLIC ROADS, DISTRICT ENGINEERS OFFICE IN ANCHORAGE, EXCEPT AS NOTED.
2. STATIONS AND OFFSETS ON THIS SHEET ARE TO COMPUTED LOCATIONS. SEE MONUMENT SUMMARY SHEET FOR EXISTING MONUMENT LOCATIONS.

PALMER RECORDING DISTRICT 2010-42

DATE	REVISIONS	BY
4/6/10	MISC. REVISIONS	EF
11/7/00	ADDED BOOK AND PAGE FOR PARCEL	JM
9/7/00	SLOPE LIMITS AND MINOR DETAILS	JM
12/9/99	REVISED PARCEL NO. 4, PARCEL INFORMATION, SLOPE LIMITS AND ADDED TELEPHONE EASEMENT	SS

PARCEL INFORMATION

PARCEL NO.	INTEREST TO BE ACQUIRED	OWNER	LARGER PARCEL	TAKE INCLUDING EXISTING EASEMENT	NET TAKE	REMAINDER	BK.	PG. RECORDED
4	FEE	ARTHUR L. WALDRON	3.0942ha	0.2226Ha	0.2226ha	2.8716ha	1091	813

STATE OF ALASKA
DEPARTMENT OF TRANSPORTATION & PUBLIC FACILITIES
RIGHT OF WAY MAP
ALASKA PROJECT NO.
I-0A4-1(6)
59163
PARKS HIGHWAY MILE 57 - 67

DRAWN	NFD/SS	DATE	APRIL 1999	SCALE	1:1000
CHECKED	RPB	DATE	APRIL 1999	SHEET	33 OF 53

PROJECT DESIGNATION	SHEET NO.	TOTAL SHEETS
IM-0A4-1(14)	R34	53

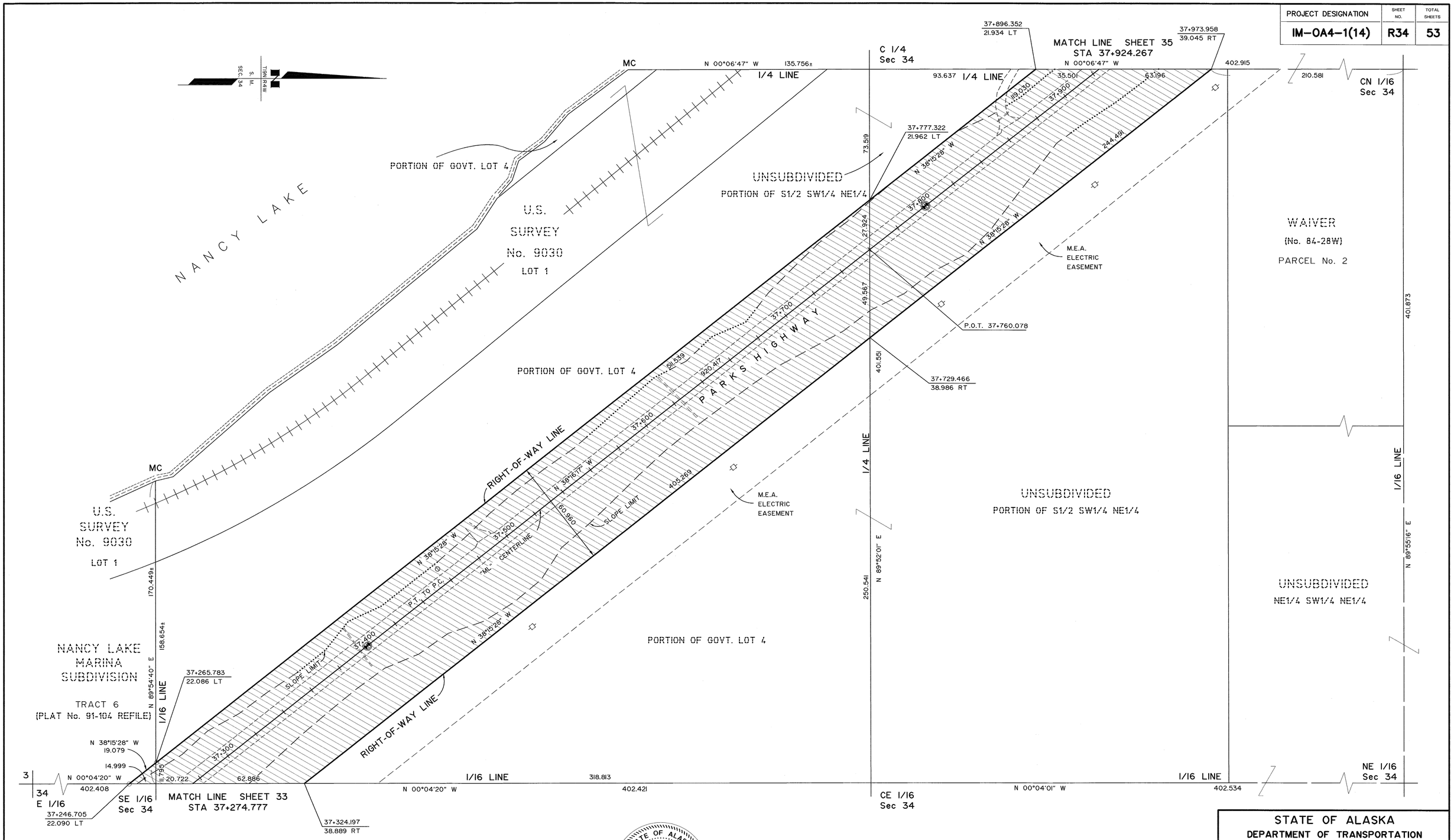

STATE OF ALASKA
49TH
Rickey P. Bennett
LS 6723
REGISTERED PROFESSIONAL LAND SURVEYOR

CONSULTANT RIGHT-OF-WAY SURVEYORS CERTIFICATE

NOTE:

1. STATIONS AND OFFSETS ON THIS SHEET ARE TO COMPUTED LOCATIONS. SEE MONUMENT SUMMARY SHEET FOR EXISTING MONUMENT LOCATIONS.
2. THE RIGHT OF WAY WIDTH AS SHOWN IS BASED ON RIGHT OF WAY MAPS DATED 5/20/58, PROJECT NO. S0510(1), FILED WITH THE BUREAU OF PUBLIC ROADS, DISTRICT ENGINEERS OFFICE IN ANCHORAGE, EXCEPT AS NOTED.

PALMER RECORDING DISTRICT 2010-42

DATE	REVISIONS	BY
4/6/10	MISC REVISIONS	EF
12/9/99	REVISED SLOPE LIMITS AND MINOR DETAILS	SS

STATE OF ALASKA
DEPARTMENT OF TRANSPORTATION
&
PUBLIC FACILITIES
RIGHT OF WAY MAP
ALASKA PROJECT NO.
I-0A4-1(6)
59163
PARKS HIGHWAY MILE 57 - 67

DRAWN	NFD/SS	DATE	APRIL 1999	SCALE	1:1000
CHECKED	RPB	DATE	APRIL 1999	SHEET	34 OF 53

PROJECT DESIGNATION	SHEET NO.	TOTAL SHEETS
IM-OA4-1(14)	R35	53

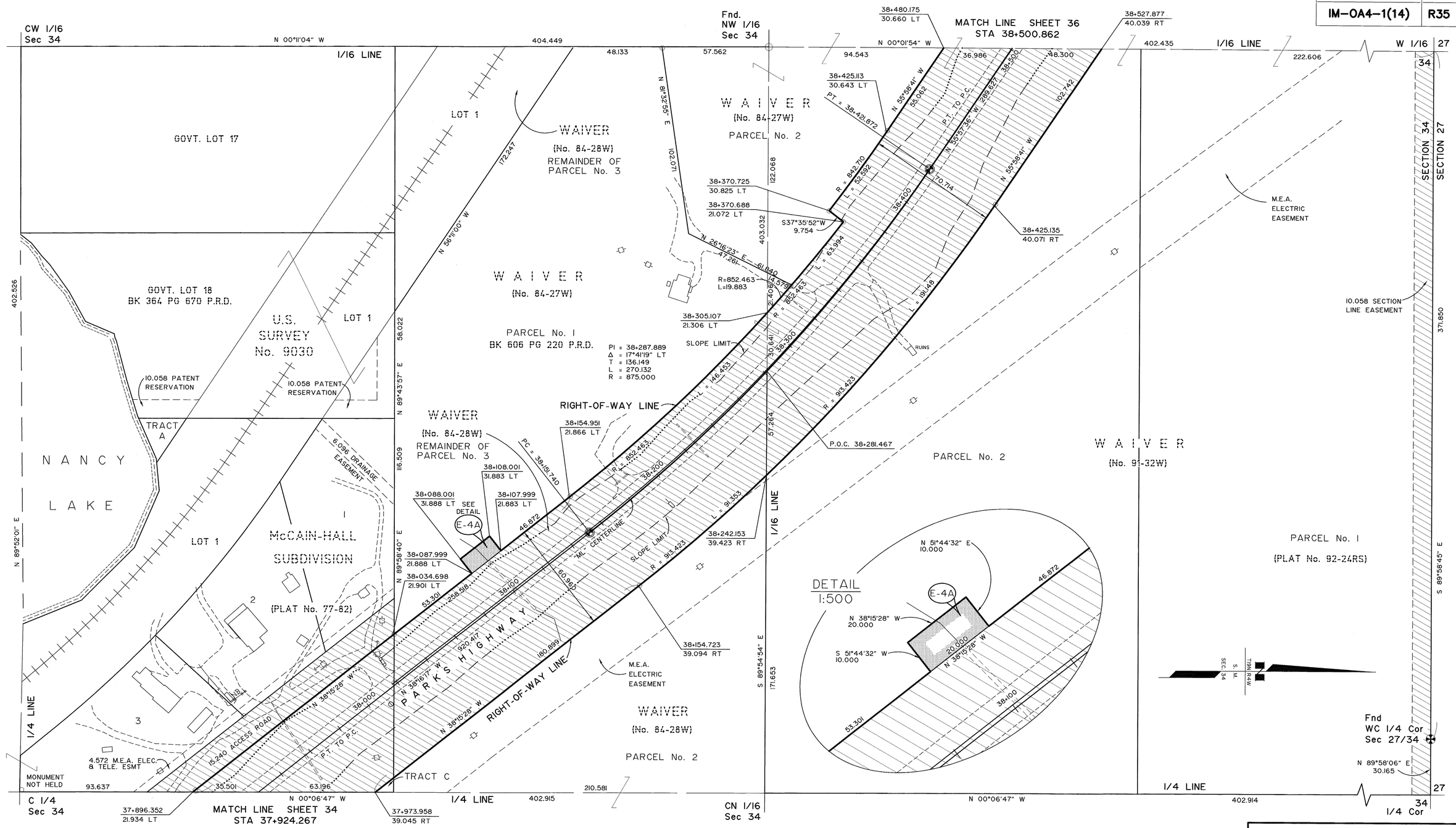

E-4A	RIGHT OF WAY EASEMENT	RICHARD C. HERSEY	3.5252 ha	0.0200 ha	0.0200 ha	3.5252 ha	1082	346
PARCEL NO.	INTEREST TO BE ACQUIRED	OWNER	LARGER PARCEL	TAKE INCLUDING EXISTING EASEMENT	NET TAKE	REMAINDER	BK.	PG. RECORDED

PARCEL INFORMATION

STATE OF ALASKA 49TH Rickey P. Bennett LS 6723 REGISTERED PROFESSIONAL LAND SURVEYOR

CONSULTANT RIGHT-OF-WAY SURVEYORS CERTIFICATE

NOTE:

1. STATIONS AND OFFSETS ON THIS SHEET ARE TO COMPUTED LOCATIONS. SEE MONUMENT SUMMARY SHEET FOR EXISTING MONUMENT LOCATIONS.
2. THE RIGHT OF WAY WIDTH AS SHOWN IS BASED ON RIGHT OF WAY MAPS DATED 5/20/58, PROJECT NO. S0510(1), FILED WITH THE BUREAU OF PUBLIC ROADS, DISTRICT ENGINEERS OFFICE IN ANCHORAGE, EXCEPT AS NOTED.

PALMER RECORDING DISTRICT 2010-42

DATE	REVISIONS	BY
4/6/10	MISC. REVISIONS	EF
11/7/00	ADDED BOOK AND PAGE FOR PARCEL	JM
01/17/00	ADDED PARCEL NO. E-4A, PARCEL INFORMATION,	
	PARCEL DIMENSIONS AND MINOR DETAILS	RB
12/9/99	REVISED SLOPE LIMITS	SS

STATE OF ALASKA
DEPARTMENT OF TRANSPORTATION & PUBLIC FACILITIES
RIGHT OF WAY MAP
ALASKA PROJECT NO.
I-0A4-1(6)
59163
PARKS HIGHWAY MILE 57 - 67

DRAWN	NFD/SS	DATE	APRIL 1999	SCALE	1:1000
CHECKED	RPB	DATE	APRIL 1999	SHEET	35 OF 53

PROJECT DESIGNATION	SHEET NO.	TOTAL SHEETS
IM-0A4-1(14)	R36	53

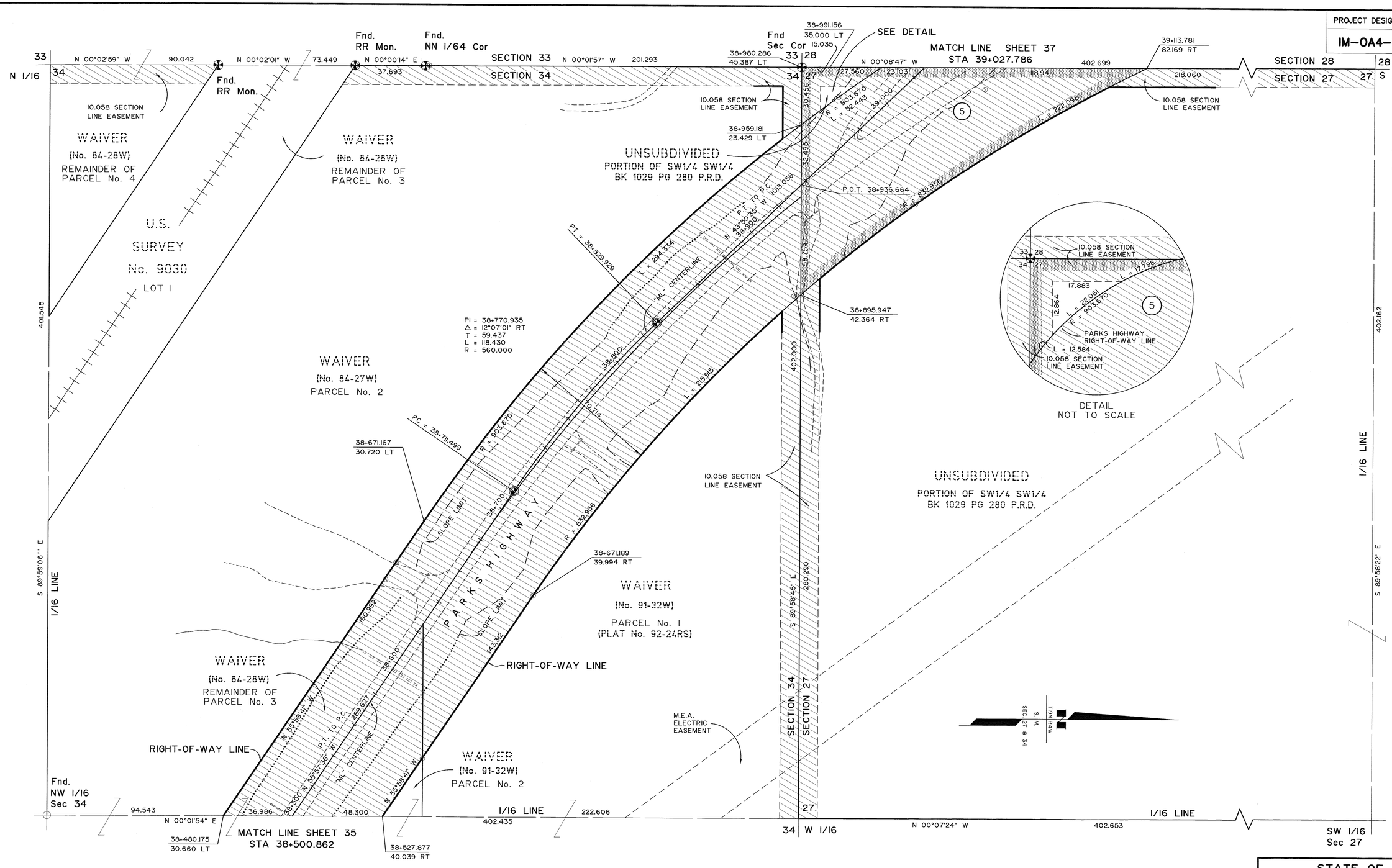

STATE OF ALASKA
49TH
Rickey P. Bennett
Rickey P. Bennett
LS 6723
REGISTERED PROFESSIONAL LAND SURVEYOR

CONSULTANT RIGHT-OF-WAY SURVEYORS CERTIFICATE

PALMER RECORDING DISTRICT 2010-42

PARCEL NO.	INTEREST TO BE ACQUIRED	OWNER	LARGER PARCEL	TAKE INCLUDING EXISTING EASEMENT	NET TAKE	REMAINDER	BK.	PG. RECORDED
5	FEE	THEODORE ARTHUR AND DEBORAH LYNNE NORRIS	16.1908ha	1.0144ha	0.0114ha	15.1764ha	1089	835

PARCEL INFORMATION

DATE	REVISIONS	BY
11/7/00	ADDED BOOK AND PAGE FOR PARCEL	JM
9/7/00	SLOPE LIMITS AND MINOR DETAILS	JM
12/9/99	REVISED PARCEL NO. 5 PARCEL INFORMATION, SLOPE LIMITS AND MINOR DETAILS	SS

STATE OF ALASKA
DEPARTMENT OF TRANSPORTATION & PUBLIC FACILITIES
RIGHT OF WAY MAP
ALASKA PROJECT NO.
I-0A4-1(6)
59163
PARKS HIGHWAY MILE 57 - 67

DRAWN	NFD/SS	DATE	APRIL 1999	SCALE	1:1000
CHECKED	RPB	DATE	APRIL 1999	SHEET	36 OF 53

PROJECT DESIGNATION	SHEET NO.	TOTAL SHEETS
IM-0A4-1(14)	R37	53

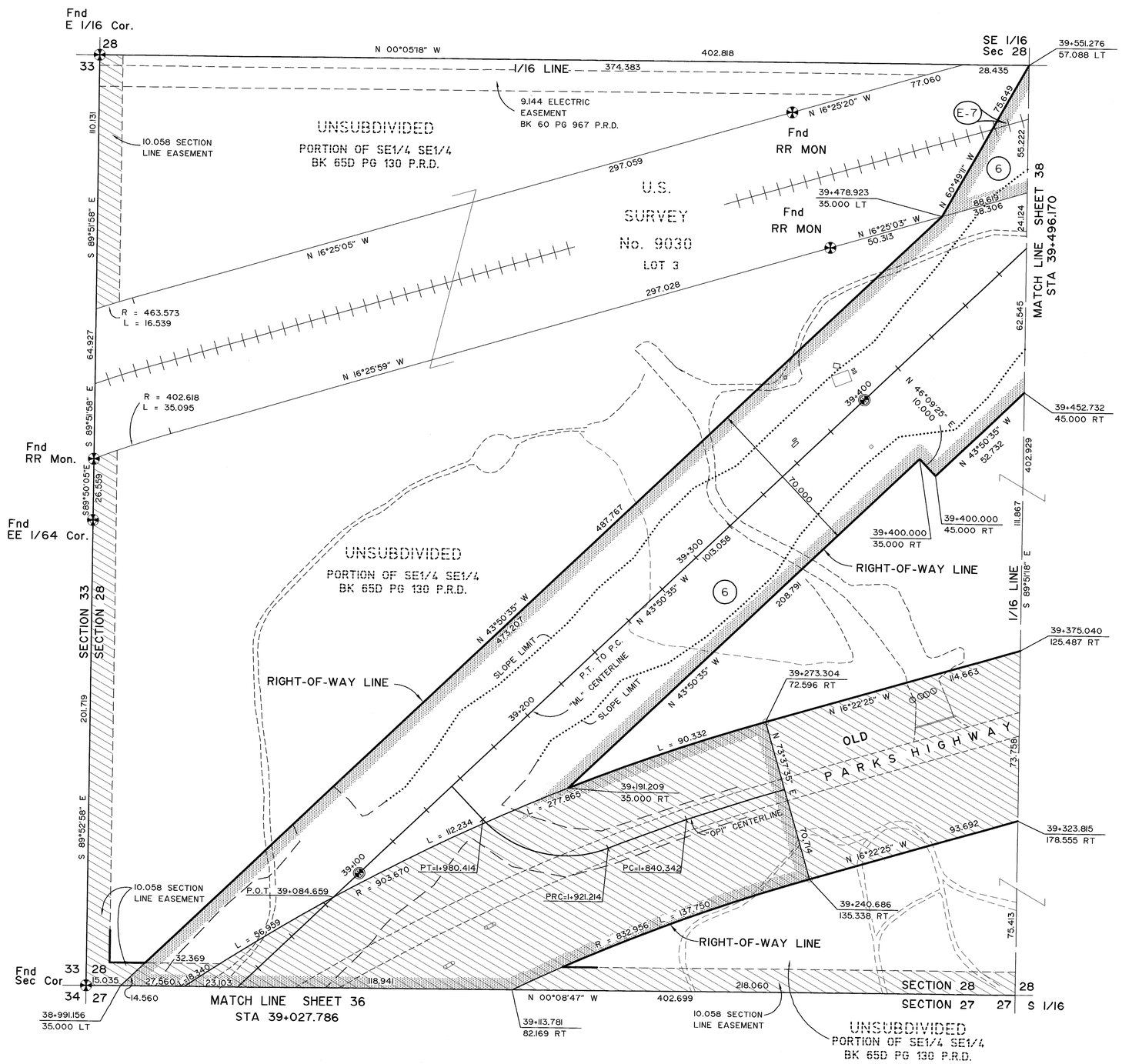

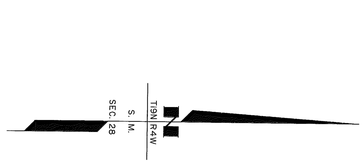

STATE OF ALASKA
49TH
Rickey P. Bennett
LS 6723
REGISTERED PROFESSIONAL LAND SURVEYOR

CONSULTANT RIGHT-OF-WAY
SURVEYORS CERTIFICATE

NOTE:

1. STATIONS AND OFFSETS ON THIS SHEET ARE TO COMPUTED LOCATIONS. SEE MONUMENT SUMMARY SHEET FOR EXISTING MONUMENT LOCATIONS.
2. THE RIGHT OF WAY WIDTH AS SHOWN IS BASED ON RIGHT OF WAY MAPS DATED 5/20/58, PROJECT NO. S0510(11), FILED WITH THE BUREAU OF PUBLIC ROADS, DISTRICT ENGINEERS OFFICE IN ANCHORAGE, EXCEPT AS NOTED.

PALMER RECORDING DISTRICT 2010-42

PARCEL NO.	INTEREST TO BE ACQUIRED	OWNER	LARGER PARCEL	TAKE INCLUDING EXISTING EASEMENT	NET TAKE	REMAINDER	BK. RECORDED	PG. RECORDED
E-7	PERMIT	ALASKA RAILROAD CORPORATION	LARGE	1.3814ha	1.3814ha	LARGE		
6	FEE	EARL F. & NATALIE A. NORRIS	32.4509ha	5.5784ha	3.4397ha	26.8725ha	1089	840

PARCEL INFORMATION

DATE	REVISIONS	BY
11/7/00	ADDED BOOK AND PAGE FOR PARCEL	JM
12/9/99	REVISED PARCEL NO. E-7, PARCEL INFORMATION, SLOPE LIMITS AND MINOR DETAILS	SS

STATE OF ALASKA
DEPARTMENT OF TRANSPORTATION
&
PUBLIC FACILITIES

RIGHT OF WAY MAP
ALASKA PROJECT NO.

I-0A4-1(6)

59163

PARKS HIGHWAY MILE 57 - 67

DRAWN	NFD/SS	DATE	APRIL 1999	SCALE	1:1000
CHECKED	RPB	DATE	APRIL 1999	SHEET	37 OF 53

PROJECT DESIGNATION	SHEET NO.	TOTAL SHEETS
IM-0A4-1(14)	R38	53

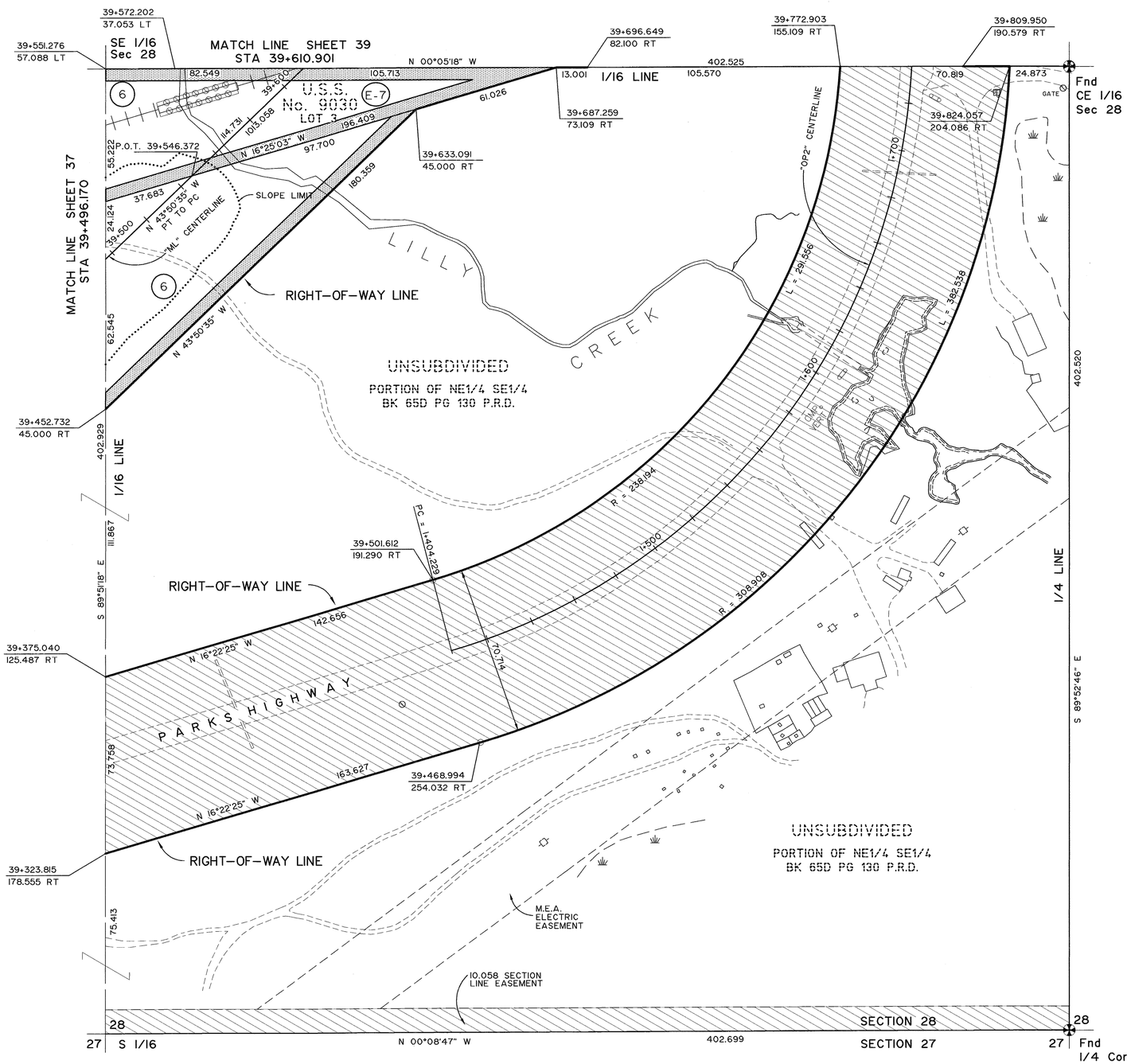

CONSULTANT RIGHT-OF-WAY SURVEYORS CERTIFICATE

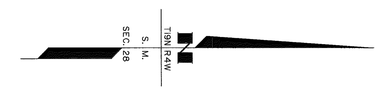

NOTE:

1. STATIONS AND OFFSETS ON THIS SHEET ARE TO COMPUTED LOCATIONS. SEE MONUMENT SUMMARY SHEET FOR EXISTING MONUMENT LOCATIONS.
2. THE RIGHT OF WAY WIDTH AS SHOWN IS BASED ON RIGHT OF WAY MAPS DATED 5/20/58, PROJECT NO. S0510(1), FILED WITH THE BUREAU OF PUBLIC ROADS, DISTRICT ENGINEERS OFFICE IN ANCHORAGE, EXCEPT AS NOTED.

PALMER RECORDING DISTRICT 2010-42

PARCEL NO.	INTEREST TO BE ACQUIRED	OWNER	LARGER PARCEL	TAKE INCLUDING EXISTING EASEMENT	NET TAKE	REMAINDER	BK.	PG. RECORDED
E-7	PERMIT	ALASKA RAILROAD CORPORATION	LARGE	1.3814ha	1.3814ha	LARGE		
6	FEE	EARL F. & NATALIE A. NORRIS	32.4509ha	5.5784ha	3.4397ha	26.8725ha	1089	840

PARCEL INFORMATION

DATE	REVISIONS	BY
11/7/00	ADDED BOOK AND PAGE FOR PARCEL	JM
10/10/00	ADDED "OP2" CENTERLINE	NY
12/9/99	REVISED PARCEL NO. E-7, SLOPE LIMITS AND MINOR DETAILS	SS

STATE OF ALASKA
DEPARTMENT OF TRANSPORTATION
&
PUBLIC FACILITIES

RIGHT OF WAY MAP
ALASKA PROJECT NO.

I-0A4-1(6)
59163

PARKS HIGHWAY MILE 57 - 67

DRAWN	NFD/SS	DATE	APRIL 1999	SCALE	1:1000
CHECKED	RPB	DATE	APRIL 1999	SHEET	38 OF 53

PROJECT DESIGNATION	SHEET NO.	TOTAL SHEETS
IM-OA4-1(14)	R39	53

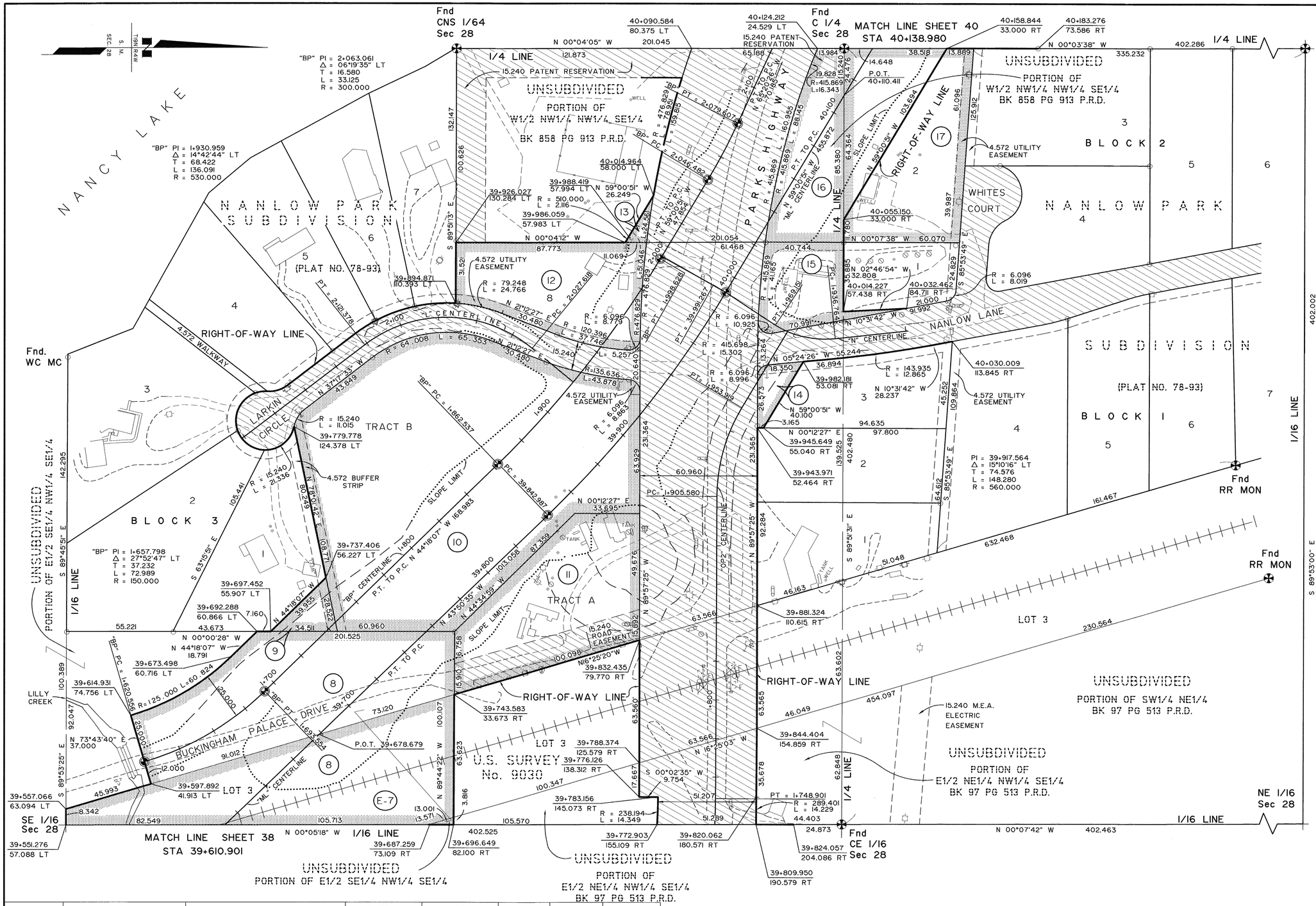

CONSULTANT RIGHT-OF-WAY SURVEYORS CERTIFICATE

NOTE:

1. STATIONS AND OFFSETS ON THIS SHEET ARE TO COMPUTED LOCATIONS. SEE MONUMENT SUMMARY SHEET FOR EXISTING MONUMENT LOCATIONS.
2. THE RIGHT OF WAY WIDTH AS SHOWN IS BASED ON RIGHT OF WAY MAPS DATED 5/20/58, PROJECT NO. S0510(1), FILED WITH THE BUREAU OF PUBLIC ROADS, DISTRICT ENGINEERS OFFICE IN ANCHORAGE, EXCEPT AS NOTED.

PALMER RECORDING DISTRICT 2010-42

DATE	REVISIONS	BY
4/6/10	MISC. REVISIONS	EF
11/7/00	ADDED BOOK AND PAGE FOR PARCELS	JM
10/10/00	REVISED PRCL. NO. 10. TAKE AND	JM
	"OP2 CENTERLINE".	
09/01/00	REVISED PRCL. NO. 15 TAKE, PRCL. NO. 17 ROW	JM
	LINE AND MISC.TEXT, ADDED BP CENTERLINE MONS.	
01/19/00	REVISED PARCEL NO. 17 TAKE, PARCEL	RB
	INFORMATION AND MINOR DETAILS.	
12/09/99	REVISED PARCEL NO 14 OWNER, PARCELS NOS.	SS
	E-7 AND 8 PARCEL INFORMATION, SLOPE	
	LIMITS AND MINOR DETAILS	

PARCEL NO.	INTEREST TO BE ACQUIRED	OWNER	LARGER PARCEL	TAKE INCLUDING EXISTING EASEMENT	NET TAKE	REMAINDER	BK. RECORDED	PG. RECORDED
12	FEE	RAYMOND B. & LINDA M. KELLEY	0.4358ha	0.4358ha	0.4358ha	0.0000ha	1082	197
11	FEE	HENRY E. & PHYLLIS G. OGAR	0.5746ha	0.5746ha	0.4221ha	0.0000ha	1084	6
10	FEE	HENRY E. & PHYLLIS G. OGAR	1.9987ha	1.9987ha	1.9987ha	0.0000ha	1084	4
9	FEE	JAMES C. SAGE	0.4925ha	0.0481ha	0.0481ha	0.4444ha	1083	975
8	ILMA	STATE OF ALASKA	2.0189ha	1.5355ha	0.7753ha	0.4834ha		
E-7	PERMIT	ALASKA RAILROAD CORPORATION	LARGE	1.3814ha	1.3814ha	LARGE		

PARCEL INFORMATION

PARCEL NO.	INTEREST TO BE ACQUIRED	OWNER	LARGER PARCEL	TAKE INCLUDING EXISTING EASEMENT	NET TAKE	REMAINDER	BK. RECORDED	PG. RECORDED
17	FEE	JACK C. STEVENS	0.6402ha	0.6402ha	0.6402ha	0.0000ha	1075	592
16	FEE	KENNETH L. & BOBBIE KLEEWEIN	0.2981ha	0.2981ha	0.2722ha	0.0000ha	1094	493
15	FEE	BRAD J. PHILBIN	0.3950ha	0.1971ha	0.1971ha	0.1979ha	1097	18
14	FEE	BRAD J. PHILBIN	0.3720ha	0.0430ha	0.0430ha	0.3290ha	1097	24
13	FEE	KENNETH L. & BOBBIE KLEEWEIN	1.0911ha	0.0132ha	0.0132ha	1.0779ha	1094	493

PARCEL INFORMATION

STATE OF ALASKA
DEPARTMENT OF TRANSPORTATION & PUBLIC FACILITIES
RIGHT OF WAY MAP
ALASKA PROJECT NO.
I-OA4-1(6)
59163
PARKS HIGHWAY MILE 57 - 67

DRAWN	NFD/SS	DATE	APRIL 1999	SCALE	1:1000
CHECKED	RPB	DATE	APRIL 1999	SHEET	39 OF 53

PROJECT DESIGNATION	SHEET NO.	TOTAL SHEETS
IM-0A4-1(14)	R40	53

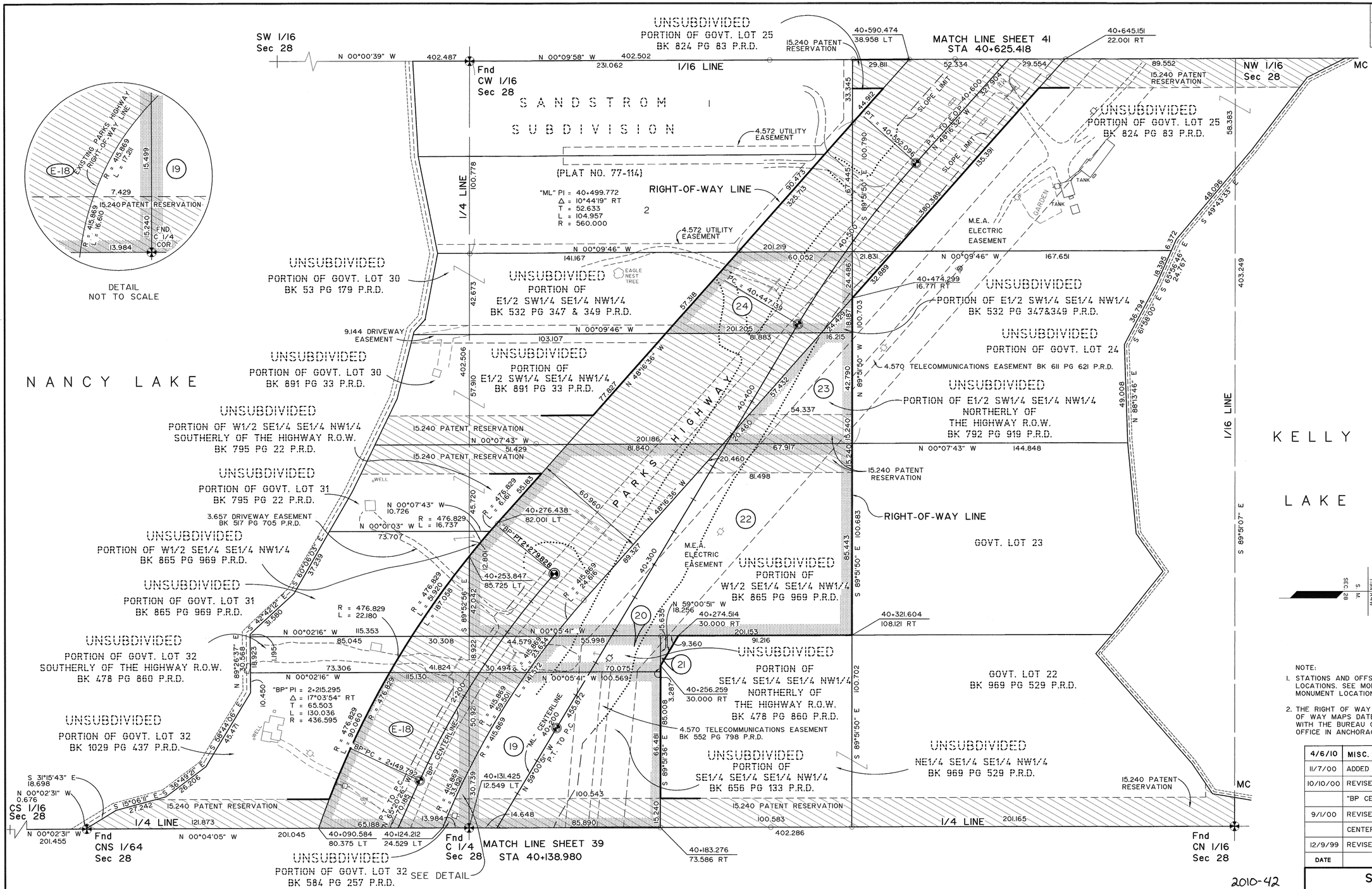

STATE OF ALASKA 49TH Rickey P. Bennett LS 6723 REGISTERED PROFESSIONAL LAND SURVEYOR

CONSULTANT RIGHT-OF-WAY SURVEYORS CERTIFICATE

NOTE:

1. STATIONS AND OFFSETS ON THIS SHEET ARE TO COMPUTED LOCATIONS. SEE MONUMENT SUMMARY SHEET FOR EXISTING MONUMENT LOCATIONS.
2. THE RIGHT OF WAY WIDTH AS SHOWN IS BASED ON RIGHT OF WAY MAPS DATED 5/20/58, PROJECT NO. S0510(11), FILED WITH THE BUREAU OF PUBLIC ROADS, DISTRICT ENGINEERS OFFICE IN ANCHORAGE, EXCEPT AS NOTED.

DATE	REVISIONS	BY
4/6/10	MISC. REVISIONS	EF
11/7/00	ADDED BOOK AND PAGE FOR PARCELS	JM
10/10/00	REVISED PRCL. NO. 22 TAKE AND	JM
	"BP CENTERLINE".	
9/1/00	REVISED PRCL. NO. 18 TAKE AND ADDED "BP"	JM
	CENTERLINE MONS.	
12/9/99	REVISED SLOPE LIMITS AND MINOR DETAILS	SS

2010-42

PALMER RECORDING DISTRICT

PARCEL NO.	INTEREST TO BE ACQUIRED	OWNER	LARGER PARCEL	TAKE INCLUDING EXISTING EASEMENT	NET TAKE	REMAINDER	BK.	PG. RECORDED
21	FEE	WALTER E. & PATRICIA M. NEWMAN	1.0126ha	0.0073ha	0.0073ha	1.0053ha	1086	676
20	FEE	JOSEPHINE L. WILSON	0.1195ha	0.1195ha	0.1195ha	0.0000ha	1094	1
19	FEE	HILDEGARD E. SHEPHERD REVOCABLE TRUST	0.8214ha	0.8214ha	0.5948ha	0.0000ha	1082	336
E-18	RIGHT OF WAY EASEMENT	LEE D. & JANET L. THIBERT	1.1555ha	0.5069ha	0.0059ha	1.1555ha	1094	5

PARCEL INFORMATION

PARCEL NO.	INTEREST TO BE ACQUIRED	OWNER	LARGER PARCEL	TAKE INCLUDING EXISTING EASEMENT	NET TAKE	REMAINDER	BK.	PG. RECORDED
24	FEE	THE EMERY J. GUNTER REVOCABLE TRUST AND THE LUCILLE H. GUNTER REVOCABLE TRUST	0.8586ha	0.3374ha	0.0147ha	0.5212ha	1084	8
23	FEE	ALAN LEE SPALDING	0.2441ha	0.2441ha	0.1509ha	0.0000ha	1084	17
22	FEE	RICHARD L. MERENESS	1.8822ha	1.8822ha	1.0270ha	0.0000ha	1094	380

PARCEL INFORMATION

STATE OF ALASKA
DEPARTMENT OF TRANSPORTATION & PUBLIC FACILITIES

RIGHT OF WAY MAP
ALASKA PROJECT NO.

I-0A4-1(6)
59163

PARKS HIGHWAY MILE 57 - 67

DRAWN	NFD/SS	DATE	APRIL 1999	SCALE	1:1000
CHECKED	RPB	DATE	APRIL 1999	SHEET	40 OF 53

PROJECT DESIGNATION	SHEET NO.	TOTAL SHEETS
IM-OA4-1(14)	R41	53

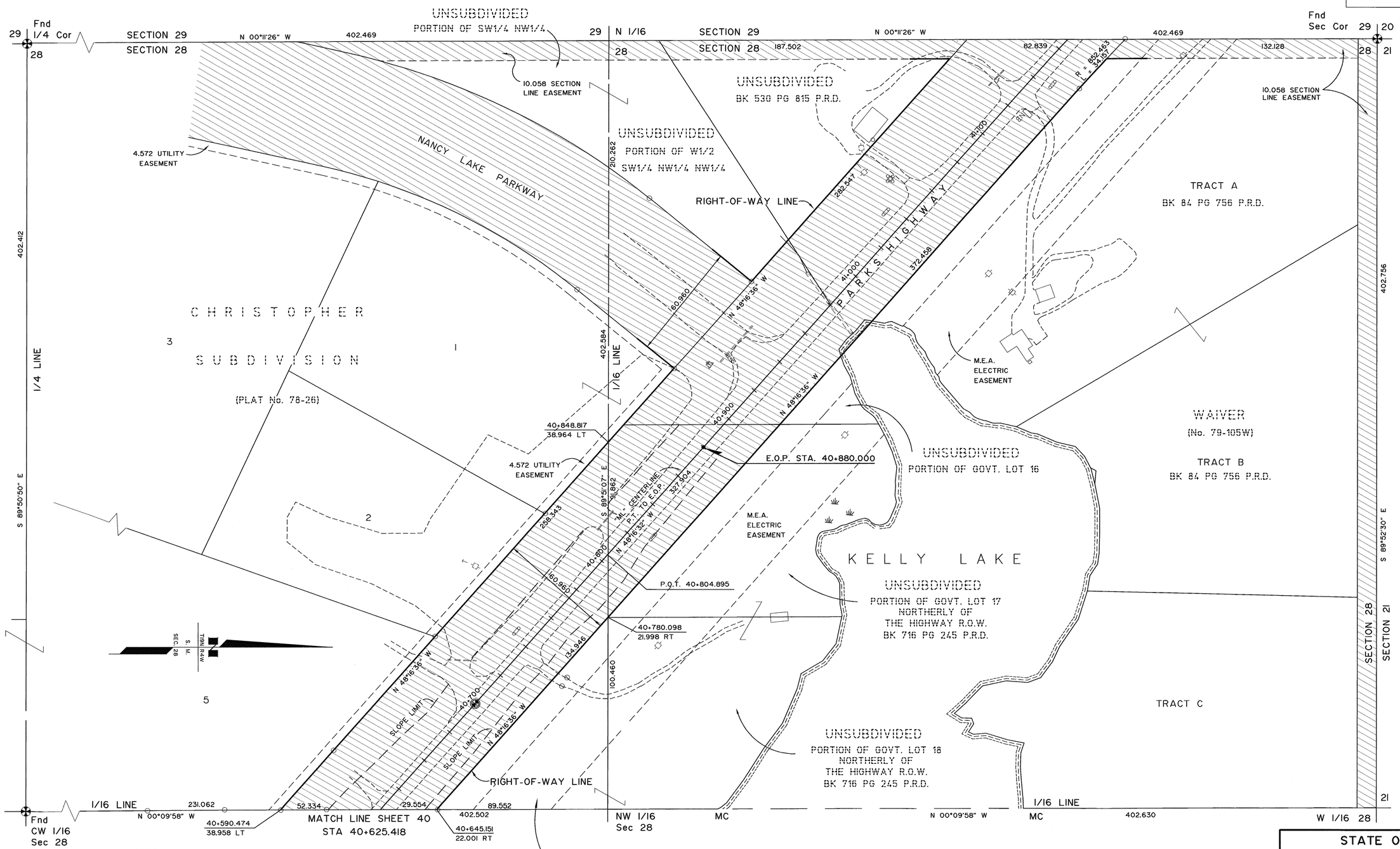

STATE OF ALASKA
49TH
Rickey P. Bennett
LS 6723
REGISTERED PROFESSIONAL LAND SURVEYOR

CONSULTANT RIGHT-OF-WAY SURVEYORS CERTIFICATE

NOTE:

1. STATIONS AND OFFSETS ON THIS SHEET ARE TO COMPUTED LOCATIONS. SEE MONUMENT SUMMARY SHEET FOR EXISTING MONUMENT LOCATIONS.
2. THE RIGHT OF WAY WIDTH AS SHOWN IS BASED ON RIGHT OF WAY MAPS DATED 5/20/58, PROJECT NO. S0510(1), FILED WITH THE BUREAU OF PUBLIC ROADS, DISTRICT ENGINEERS OFFICE IN ANCHORAGE, EXCEPT AS NOTED.

PALMER RECORDING DISTRICT 2010-42

DATE	REVISIONS	BY
9/7/00	REVISED SLOPE LIMITS AND MINOR DETAILS	JM
12/9/99	REVISED SLOPE LIMITS AND MINOR DETAILS	SS

STATE OF ALASKA
DEPARTMENT OF TRANSPORTATION & PUBLIC FACILITIES

RIGHT OF WAY MAP
ALASKA PROJECT NO.

I-OA4-1(6)
59163

PARKS HIGHWAY MILE 57 - 67

DRAWN	NFD/SS	DATE	APRIL 1999	SCALE	1:1000
CHECKED	RPB	DATE	APRIL 1999	SHEET	41 OF 53

MONUMENT SUMMARY SHEET

RECOVERED CORNERS - SHEET 6

LOCATION	MONUMENT TYPE	NORTHING	EASTING	STATION	OFFSET	WORK ITEM
C 1/4 COR S27 T18N R3W	2 1/2" ALUM CAP {5144}	25755.433	23010.549			
HIGHWAY CENTERLINE MON	2" ALUM CAP IN CASE	25956.309	22987.687			
HIGHWAY ROW MON	6"X6" CONCRETE POST	25949.786	22943.445			
HIGHWAY ROW ANG PT - NON ADOT	3/4" REBAR	25950.055	22943.422			
HIGHWAY ROW MON	6"X6" CONCRETE POST	25988.358	22934.282			
HIGHWAY ROW MON	6"X6" CONCRETE POST	25990.137	22941.616			
HIGHWAY ROW MON	6"X6" CONCRETE POST	26157.609	22987.212	24+425.366	46.463 RT	

RECOVERED CORNERS - SHEET 7

LOCATION	MONUMENT TYPE	NORTHING	EASTING	STATION	OFFSET	WORK ITEM
ROW / 1/64 LINE	2 1/2" ALUM CAP {5114}	26359.504	22845.223	24+654.790	44.569 LT	
1/4 COR S22/S27 T18N R3W	2 1/2" GLO BRASS CAP	26562.324	23008.020	24+814.090	161.010 RT	
HIGHWAY ROW MON	6"X6" CONCRETE POST	26515.490	22807.784	24+815.206	44.628 LT	
HIGHWAY ROW MON	6"X6" CONCRETE POST	26536.853	22896.716	24+815.257	46.835 RT	
S22/S27 ROW T18N R3W	1 1/2" ALUM CAP {4018}	26561.545	22889.823	24+838.240	46.527 RT	
S22/S27 ROW T18N R3W	1 1/2" ALUM CAP {4018}	26560.916	22792.962	24+869.619	45.187 LT	
W 1/16 COR S27 T18N R3W	3 1/2" BRASS CAP {1733}	26559.641	22605.236	25+039.748	202.827 LT	
ROW / 1/16 LINE	2 1/2" ALUM CAP {5144}	26734.271	22604.224	25+174.827	48.039 LT	
TELSITNA ST ROW BRYANT No. 5	5/8" REBAR/PLASTIC CAP {7074}	26829.185	22603.676	25+201.658	43.129 RT	
SW 1/16 COR SEC 22 T18N R3W	5/8" REBAR	26961.359	22602.903	25+223.258	172.313 RT	

RECOVERED CORNERS - SHEET 8

LOCATION	MONUMENT TYPE	NORTHING	EASTING	STATION	OFFSET	WORK ITEM
MTA EASEMNENT COR	5/8" REBAR	26737.702	22592.524	25+188.962	48.180 LT	
TELSITNA ST ROW BRYANT No. 5	5/8" REBAR/PLASTIC CAP {7074}	26832.491	22588.402	25+215.574	43.015 RT	
HIGHWAY ROW MON	6"X6" CONCRETE POST	26837.866	22473.180	25+318.767	42.250 RT	
NE COR L20 BRYANT SUBD No.3	5/8" REBAR	26739.042	22403.463	25+397.730	49.173 LT	
N COR L19,L20 BRYANT SUBD No.3	1/2" REBAR	26736.208	22374.511	25+426.821	49.119 LT	
N COR L18,L19 BRYANT SUBD No.3	1/2" REBAR	26733.331	22345.631	25+455.844	49.116 LT	
N COR L17,L18 BRYANT SUBD No.3	1/2" REBAR	26730.494	22316.722	25+484.892	49.069 LT	
N COR L16,L17 BRYANT SUBD No.3	1/2" REBAR	26727.492	22287.621	25+514.147	49.168 LT	
1/4 COR S21/S22 T18N R3W	2 1/2" GLO BRASS CAP	27360.599	22198.041	25+540.448	589.704 RT	
N COR L15,L16 BRYANT SUBD No.3	1/2" REBAR	26724.807	22258.769	25+543.123	48.976 LT	
S1/16 S21/S22 T18N R3W	3/4" IRON PIPE	26957.569	22199.739	25+578.760	188.495 RT	
SE COR L13 BRYANT SUBD No.1	5/8" REBAR	26810.524	22200.397	25+592.699	42.111 RT	
WC SEC COR 21/22/28/27 T18N R3W	2 1/2" GLO BRASS CAP	26556.735	22225.433	25+592.976	212.910 LT	
NE COR L13 BRYANT SUBD No.2	1/2" REBAR	26719.229	22200.602	25+601.557	48.753 LT	
WC SEC COR 21/22/28/27 T18N R3W	REBAR PLASTIC CAP {5773}	26570.150	22201.433	25+615.525	197.179 LT	

WORK ITEM	PAY ITEM	PAY ITEM NO.
1	CONSTRUCTION SURVEYING	642(1)
2	OFFICE ENGINEERING	642(2)
3	THREE PERSON SURVEY PARTY	642(3)
4	SET PRIMARY MONUMENT	642(4)
5	SET SECONDARY MONUMENT	642(5)
6	REPLACE EXISTING WITH PRIMARY MONUMENT	642(6)
7	REPLACE EXISTING WITH SECONDARY MONUMENT	642(7)
8	ADJUST EXISTING MONUMENT	642(8)
9	REFERENCE EXISTING MONUMENT	642(9)
10	MONUMENT CASE	642(10)
11	ADJUST EXISTING MONUMENT CASE	642(11)
12	FINAL TRAVERSE	642(12)

HORIZONTAL CONTROL:

1. THE PROJECT HORIZONTAL CONTROL WAS ESTABLISHED BY ADOT&PF LOCATIONS DEPARTMENT IN MAY AND JUNE OF 1991 AND SUPPLEMENTED WITH FIELD SURVEYS PERFORMED BY R&M CONSULTANTS, INC. FROM SEPTEMBER 1992 TO FEBRUARY 1999.
2. THE BEARINGS ARE GRID BEARINGS AND ARE REFERENCED AT THE BASIS OF BEARING TO THE ALASKA COORDINATE SYSTEM OF 1983, ZONE 4.
3. THE DISTANCES SHOWN ARE IN METERS REDUCED TO HORIZONTAL DISTANCES AT GROUND LEVEL.

HIGHWAY RIGHT-OF-WAY:

1. THE HIGHWAY RIGHT-OF-WAY WITHIN SECTIONS 17, 18, 20, 22, AND 27, TOWNSHIP 18 NORTH, RANGE 3 WEST, SEWARD MERIDIAN IS BASED ON THE ACT OF JULY 24, 1947, SECRETARIAL ORDER NO 2665, AMENDMENT NO.2; SUBDIVISION DEDICATION; WARRANTY DEED; AND PERMIT.
2. THE HIGHWAY RIGHT-OF-WAY WITHIN SECTIONS 2, 3, 11, 12, AND 13, TOWNSHIP 18 NORTH, RANGE 4 WEST AND SECTIONS 27, 28, AND 34, TOWNSHIP 19 NORTH, RANGE 4 WEST, SEWARD MERIDIAN IS BASED ON THE ACT OF JULY 24, 1947, BUREAU OF PUBLIC ROADS 44LD, 513 RESERVATIONS; SUBDIVISION DEDICATION; WARRANTY DEED; AND PERMIT.

NOTES:

1. WHETHER LISTED OR NOT, ALL MONUMENTS OR PROPERTY MARKERS/ CORNERS OR ACCESSORIES WHICH WILL BE DISTURBED OR BURIED SHALL BE REFERENCED AND RE-ESTABLISHED IN THEIR ORIGINAL POSITION (A.S. 19.10.260) AND RECORDED (A.S.34.65.040).
2. MONUMENTS NOTED AS TO BE REMOVED UNDER WORK ITEM No. 7, SHALL BE RECORDED (A.S.34.65.040) AS REMOVED AND REFERENCED TO NEW CENTERLINE MONUMENTATION.
3. BEARINGS AND DISTANCE TIES TO ALIQUOT PART POSITIONS NOT RECOVERED FOR THIS SURVEY ARE COMPUTED, THE ACTUAL CORNERS MAY EXIST.

STATE OF ALASKA 49TH Rickey P. Bennett LS 6723 REGISTERED PROFESSIONAL LAND SURVEYOR

CONSULTANT LOCATIONS SURVEYORS CERTIFICATE

STATE OF ALASKA 49TH Rickey P. Bennett LS 6723 REGISTERED PROFESSIONAL LAND SURVEYOR

CONSULTANT RIGHT-OF-WAY SURVEYORS CERTIFICATE

DATE	REVISIONS	BY
12/9/99	REVISED CENTERLINE STATIONS AND OFFSETS	SS

PALMER RECORDING DISTRICT 2010-42

STATE OF ALASKA
DEPARTMENT OF TRANSPORTATION
&
PUBLIC FACILITIES

RIGHT OF WAY MAP
ALASKA PROJECT NO.

I-0A4-1(6)
59163

PARKS HIGHWAY MILE 57 - 67

DRAWN	NFD/SS	DATE	APRIL 1999	SCALE	1:1000
CHECKED	RPB	DATE	APRIL 1999	SHEET	42 OF 53

MONUMENT SUMMARY SHEET

RECOVERED CORNERS - SHEET 9

LOCATION	MONUMENT TYPE	NORTHING	EASTING	STATION	OFFSET	WORK ITEM
N COR L12,L13 BRYANT SUBD No.2	5/8" REBAR	26715.442	22164.331	25+638.024	48.922 LT	
N COR L11,L12 BRYANT SUBD No.2	5/8" REBAR	26712.468	22133.810	25+668.690	48.852 LT	
N COR L10,L11 BRYANT SUBD No.2	5/8" REBAR	26709.362	22103.381	25+699.277	48.923 LT	
N COR L9,L10 BRYANT SUBD No.2	1" HEXROD	26706.383	22072.860	25+729.943	48.858 LT	
S COR L8,L9 BRYANT SUBD No.1	3/4" REBAR	26794.543	22042.100	25+751.801	41.920 RT	
N COR L8,L9 BRYANT SUBD No.2	5/8" REBAR	26703.536	22042.433	25+760.502	48.671 LT	
S COR L7,L8 BRYANT SUBD No.1	1" HEXROD	26791.504	22011.484	25+782.567	41.935 RT	
N COR L7,L8 BRYANT SUBD No.2	5/8" REBAR	26700.531	22011.946	25+791.137	48.635 LT	
N COR L6,L7 BRYANT SUBD No.2	1/2"GALVANIZED PIPE W/ BOLT	26697.414	21981.351	25+821.890	48.700 LT	
N COR L5,L6 BRYANT SUBD No.2	5/8" REBAR	26694.186	21951.075	25+852.337	48.907 LT	
N COR L4,L5 BRYANT SUBD No.2	5/8" REBAR	26691.101	21920.567	25+883.000	48.949 LT	
S COR L3,L4 BRYANT SUBD No.1	1/2" REBAR	26779.378	21889.755	25+904.899	41.950 RT	
N COR L3,L4 BRYANT SUBD No.2	5/8" REBAR	26688.067	21890.207	25+913.511	48.955 LT	
S COR L2,L3 BRYANT SUBD No.1	1/2" REBAR	26776.332	21859.222	25+935.584	41.950 RT	
N COR L2,L3 BRYANT SUBD No.2	5/8" REBAR	26685.068	21859.774	25+944.092	48.919 LT	
S COR L1,L2 BRYANT SUBD No.1	1/2" REBAR	26773.306	21828.721	25+966.234	41.966 RT	
N COR L1,L2 BRYANT SUBD No.2	5/8" REBAR	26682.041	21829.233	25+974.782	48.899 LT	

RECOVERED CORNERS - SHEET 10

LOCATION	MONUMENT TYPE	NORTHING	EASTING	STATION	OFFSET	WORK ITEM
SW COR L1 BRYANT SUBD No.1	5/8" REBAR	26770.328	21798.228	25+996.873	42.029 RT	
HIGHWAY ROW MON	6"X6" CONCRETE POST	26672.596	21738.864	26+065.642	49.329 LT	
C4 L6, C3 L5 USS 9028 RR ROW	3 1/4" BLM ALUM CAP	26554.573	21420.042	26+317.267	205.501 LT	
1/4 COR S21/S28 T18N R3W	3 1/2" BLM ALUM CAP	26554.771	21397.348	26+333.080	212.868 LT	

RECOVERED CORNERS - SHEET 11

LOCATION	MONUMENT TYPE	NORTHING	EASTING	STATION	OFFSET	WORK ITEM
HIGHWAY ROW MON	6"X6" CONCRETE POST	26749.496	21368.819	26+420.457	47.028 LT	
COR TRACT A HEATH HEIGHTS SUBD	5/8" REBAR	26956.216	21187.036	26+679.678	44.499 RT	
C 1/4 COR S21 T18N R3W	3 1/4" ALUM CAP {880}	27358.550	21393.779	26+695.947	496.552 RT	
HIGHWAY ROW MON	6"X6" CONCRETE POST	26891.162	21115.886	26+709.961	47.028 LT	
HIGHWAY ROW MON	6"X6" CONCRETE POST	26971.033	21160.548	26+710.032	44.482 RT	
COR HEATH HEIGHTS DRIVE / TR C	1/2" REBAR	26978.716	21146.937	26+725.662	44.532 RT	
COR TRACTS B/C HEATH HEIGHTS	1/2" REBAR	27012.928	21085.950	26+795.590	44.574 RT	
SW COR TRACT B HEATH HEIGHTS	1/2" REBAR	27035.161	21045.961	26+841.343	44.427 RT	

METRIC CONVERSION FACTORS

BASED ON METER - U.S. SURVEY FOOT RELATIONSHIP
1 METER = 39.37 INCHES EXACTLY. (METRIC LAW 1866)

FROM	TO	MULTIPLY BY
FOOT (U.S. SURVEY)	METER (m)	0.304800610
ACRE	HECTARE (ha)	0.404687261
SQUARE FOOT	METER² (m²)	0.092903412
METER (m)	FOOT (U.S. SURVEY)	3.280833333
HECTARE (ha)	ACRE	2.471043930
METER² (m²)	SQUARE FEET	10.763867360

NOTE: 1 HECTARE = 10 000 m²; 1 ACRE = 43,560 SQUARE FEET

STATE OF ALASKA 49TH Rickey P. Bennett LS 6723 REGISTERED PROFESSIONAL LAND SURVEYOR

CONSULTANT LOCATIONS SURVEYORS CERTIFICATE

STATE OF ALASKA 49TH Rickey P. Bennett LS 6723 REGISTERED PROFESSIONAL LAND SURVEYOR

CONSULTANT RIGHT-OF-WAY SURVEYORS CERTIFICATE

PALMER RECORDING DISTRICT 2010-42

DATE	REVISIONS	BY
12/9/99	REVISED CENTERLINE STATIONS AND OFFSETS	SS

STATE OF ALASKA
DEPARTMENT OF TRANSPORTATION
&
PUBLIC FACILITIES
RIGHT OF WAY MAP
ALASKA PROJECT NO.
I-0A4-1(6)
59163
PARKS HIGHWAY MILE 57 - 67

DRAWN	NFD/SS	DATE	APRIL 1999	SCALE	1:1000
CHECKED	RPB	DATE	APRIL 1999	SHEET	43 OF 53

PROJECT DESIGNATION	SHEET NO.	TOTAL SHEETS
IM-OA4-1(14)	R44	53

MONUMENT SUMMARY SHEET

RECOVERED CORNERS - SHEET 12

LOCATION	MONUMENT TYPE	NORTHING	EASTING	STATION	OFFSET	WORK ITEM
SW COR TRACT C2 HEATH HEIGHTS	1/2" REBAR	27064.986	20992.775	26+902.322	44.453 RT	
SEC COR 20/21/28/29 T18N R3W	2 1/2" GLO BRASS CAP	26552.339	20592.593	27+000.905	598.380 LT	
HIGHWAY ROW MON	6"X6" CONCRETE POST	27040.038	20850.196	27+014.519	46.995 LT	
HIGHWAY ROW MON	6"X6" CONCRETE POST	27119.965	20894.781	27+014.685	44.525 RT	
HIGHWAY ROW MON	6"X6" CONCRETE POST	27134.932	20681.270	27+208.250	46.767 LT	
HIGHWAY ROW MON	6"X6" CONCRETE POST	27214.669	20725.884	27+208.346	44.603 RT	
C1 L8, C2 L7 USS 9028 RR ROW	3 1/2" BLM ALUM CAP	27077.759	20590.249	27+255.820	141.856 LT	
C4 L8, C3 L7 USS 9028 RR ROW	3 1/2" BLM ALUM CAP	27149.477	20590.014	27+291.162	80.775 LT	
UNKNOWN PT. ON SEC LINE S20/S21	1/2" REBAR	27200.685	20589.757	27+317.941	37.694 LT	
HIGHWAY ROW MON	6"X6" CONCRETE POST	27284.664	20611.780	27+345.739	44.574 RT	
1/4 COR S20/S21 T18N R3W	2 1/2" GLO BRASS CAP	27357.056	20589.019	27+404.911	92.085 RT	

RECOVERED CORNERS - SHEET 13

LOCATION	MONUMENT TYPE	NORTHING	EASTING	STATION	OFFSET	WORK ITEM
HIGHWAY ROW MON	6"X6" CONCRETE POST	27208.444	20561.118	27+345.468	46.947 LT	

RECOVERED CORNERS - SHEET 14

LOCATION	MONUMENT TYPE	NORTHING	EASTING	STATION	OFFSET	WORK ITEM
HIGHWAY ROW MON	6"X6" CONCRETE POST	27623.492	20106.184	27+954.370	45.049 RT	
USS 9028 RR ROW L8 WP	3 1/4" BLM ALUM CAP	27607.474	19872.231	28+125.159	110.575 LT	
USS 9028 RR ROW L8 WP	3 1/4" BLM ALUM CAP	27655.726	19909.561	28+129.234	49.725 LT	
HIGHWAY ROW MON	6"X6" CONCRETE POST	27798.008	19902.212	28+234.101	46.705 RT	
HIGHWAY ROW MON	6"X6" CONCRETE POST	27736.260	19834.733	28+234.801	46.760 LT	
E 1/16 S17/S20 T18N R3W	5/8" REBAR	28160.481	20183.736	28+312.305	499.068 RT	
1/4 COR S17/S20 T18N R3W	2 1/2" GLO BRASS CAP	28159.732	19781.538	28+582.990	201.591 RT	

RECOVERED CORNERS - SHEET 15

LOCATION	MONUMENT TYPE	NORTHING	EASTING	STATION	OFFSET	WORK ITEM
HIGHWAY ROW MON	6"X6" CONCRETE POST	28138.801	19590.602	28+696.221	46.494 RT	
HIGHWAY ROW MON	6"X6" CONCRETE POST	28077.204	19523.018	28+696.487	44.948 LT	

RECOVERED CORNERS - SHEET 16

LOCATION	MONUMENT TYPE	NORTHING	EASTING	STATION	OFFSET	WORK ITEM
L8 USS 9028 RR ROW S17/S20	3 1/4" BLM ALUM CAP	28159.409	19258.872	28+988.016	143.862 LT	
HIGHWAY ROW MON	6"X6" CONCRETE POST	28279.961	19236.877	29+068.927	44.718 LT	
HIGHWAY ROW MON	6"X6" CONCRETE POST	28364.145	19272.704	29+068.982	46.773 RT	
L8 USS 9028 RR ROW S17/S20	3 1/4" BLM ALUM CAP	28159.399	19159.338	29+093.055	186.020 LT	
SEC COR 17/18/19/20 T18N R3W	2 1/2" BRASS CAP	28159.285	18977.437	29+260.370	257.389 LT	
L8 USS 9028 RR ROW S18/S17	3 1/4" BLM ALUM CAP	28300.645	18976.936	29+316.212	127.524 LT	
L8 USS 9028 RR ROW S18/S17	3 1/4" BLM ALUM CAP	28377.927	18976.513	29+346.878	56.586 LT	

STATE OF ALASKA 49TH Rickey P. Bennett LS 6723 REGISTERED PROFESSIONAL LAND SURVEYOR

CONSULTANT LOCATIONS SURVEYORS CERTIFICATE

STATE OF ALASKA 49TH Rickey P. Bennett LS 6723 REGISTERED PROFESSIONAL LAND SURVEYOR

CONSULTANT RIGHT-OF-WAY SURVEYORS CERTIFICATE

DATE	REVISIONS	BY

PALMER RECORDING DISTRICT 2010-42

STATE OF ALASKA
DEPARTMENT OF TRANSPORTATION
&
PUBLIC FACILITIES

RIGHT OF WAY MAP
ALASKA PROJECT NO.

I-OA4-1(6)

59163

PARKS HIGHWAY MILE 57 - 67

DRAWN	NFD/SS	DATE	APRIL 1999	SCALE	1:1000
CHECKED	RPB	DATE	APRIL 1999	SHEET	44 OF 53

PROJECT DESIGNATION	SHEET NO.	TOTAL SHEETS
IM-OA4-1(14)	R45	53

MONUMENT SUMMARY SHEET

RECOVERED CORNERS - SHEET 17

LOCATION	MONUMENT TYPE	NORTHING	EASTING	STATION	OFFSET	WORK ITEM
HIGHWAY ROW MON	6"X6" CONCRETE POST	28432.009	18880.297	29+456.591	44.521 LT	
HIGHWAY ROW MON	6"X6" CONCRETE POST	28527.797	18888.348	29+486.753	46.763 RT	
HIGHWAY ROW MON	6"X6" CONCRETE POST	28563.153	18670.067	29+690.411	44.163 LT	
HIGHWAY ROW MON	6"X6" CONCRETE POST	28635.712	18726.057	29+699.805	47.010 RT	
1/4 COR S17/S18 T18N R3W	2 1/2" GLO BRASS CAP	28964.064	18974.659	29+749.055	455.902 RT	

RECOVERED CORNERS - SHEET 18

LOCATION	MONUMENT TYPE	NORTHING	EASTING	STATION	OFFSET	WORK ITEM
HIGHWAY ROW MON	6"X6" CONCRETE POST	28733.999	18492.058	29+936.421	44.825 LT	
USS 9028 RR ROW PC L8	3 1/4" BLM ALUM CAP	28725.186	18212.549	30+131.372	245.317 LT	
USS 9028 RR ROW PC L8	3 1/4" BLM ALUM CAP	28780.618	18237.930	30+151.618	187.810 LT	
HIGHWAY ROW MON	6"X6" CONCRETE POST	28967.882	18381.782	30+178.161	46.826 RT	
HIGHWAY ROW MON	6"X6" CONCRETE POST	29120.450	18170.338	30+426.525	46.851 RT	

RECOVERED CORNERS - SHEET 19

LOCATION	MONUMENT TYPE	NORTHING	EASTING	STATION	OFFSET	WORK ITEM
HIGHWAY ROW MON	6"X6" CONCRETE POST	29039.542	18128.072	30+426.300	44.431 LT	
1/4 COR S7/S18 T18N R3W	2 1/2" GLO BRASS CAP	29765.980	18164.627	30+731.888	615.618 RT	

RECOVERED CORNERS - SHEET 20

LOCATION	MONUMENT TYPE	NORTHING	EASTING	STATION	OFFSET	WORK ITEM
HIGHWAY ROW MON	6"X6" CONCRETE POST	29362.374	17709.906	30+944.067	47.522 RT	
HIGHWAY ROW MON	6"X6" CONCRETE POST	29281.687	17667.203	30+949.890	43.583 LT	
HIGHWAY ROW MON	6"X6" CONCRETE POST	29314.787	17495.060	31+146.378	43.608 LT	
HIGHWAY ROW MON	6"X6" CONCRETE POST	29405.845	17485.857	31+151.733	47.757 RT	
SEC COR 7/12/13/18 T18N Rs3/4W	3 1/2" GLO BRASS CAP	29765.310	17416.914	31+181.268	411.670 RT	
N 1/16 COR S13/S18 T18N Rs3/4W	3/4" IRON PIPE	29363.117	17417.370	31+221.655	11.509 RT	

STATE OF ALASKA 49TH Rickey P. Bennett LS 6723 REGISTERED PROFESSIONAL LAND SURVEYOR

CONSULTANT LOCATIONS SURVEYORS CERTIFICATE

STATE OF ALASKA 49TH Rickey P. Bennett LS 6723 REGISTERED PROFESSIONAL LAND SURVEYOR

CONSULTANT RIGHT-OF-WAY SURVEYORS CERTIFICATE

PALMER RECORDING DISTRICT 2010-42

DATE	REVISIONS	BY

STATE OF ALASKA
DEPARTMENT OF TRANSPORTATION
&
PUBLIC FACILITIES

RIGHT OF WAY MAP
ALASKA PROJECT NO.

I-OA4-1(6)
59163

PARKS HIGHWAY MILE 57 - 67

DRAWN	NFD/SS	DATE	APRIL 1999	SCALE	1:1000
CHECKED	RPB	DATE	APRIL 1999	SHEET	45 OF 53

PROJECT DESIGNATION	SHEET NO.	TOTAL SHEETS
IM-OA4-1(14)	R46	53

MONUMENT SUMMARY SHEET

RECOVERED CORNERS - SHEET 21

LOCATION	MONUMENT TYPE	NORTHING	EASTING	STATION	OFFSET	WORK ITEM
NE COR L1 B2 JACK CARL SUBD	5/8" REBAR	29331.909	17417.059	31+225.133	19.507 LT	
HIGHWAY ROW MON	6"X6" CONCRETE POST	29331.813	17416.771	31+225.429	19.573 LT	
HIGHWAY ROW MON	6"X6" CONCRETE POST	29392.047	17380.879	31+255.019	43.995 RT	
1/4 COR S13/S18 T18N Rs3/4W	3 1/4" BLM ALUM CAP	28960.607	17417.617	31+262.281	388.945 LT	
S COR L1,L2 B1 JACK CARL SUBD	8" SPIKE	29386.785	17356.010	31+280.294	41.286 RT	
N COR L1,L2 B2 JACK CARL SUBD	5/8" REBAR	29325.555	17356.165	31+286.357	19.644 LT	
S COR L2,L3 B1 JACK CARL SUBD	2"X2" HUB	29380.729	17295.652	31+340.955	41.389 RT	
N COR L2,L3 B2 JACK CARL SUBD	5/8" REBAR	29319.591	17295.291	31+347.522	19.396 LT	
S COR L3,L4 B1 JACK CARL SUBD	2"X2" HUB/TACK	29374.569	17234.746	31+402.172	41.446 RT	
N COR L3,L4 B2 JACK CARL SUBD	3/8" REBAR	29310.025	17234.355	31+409.115	22.725 LT	
SW COR L4 B1 JACK CARL SUBD	2"X2" HUB	29368.298	17173.898	31+463.342	41.386 RT	
N COR L4,L5 B2 JACK CARL SUBD	3/8" REBAR	29304.762	17173.436	31+470.254	21.775 LT	
N COR L5,L6 B2 JACK CARL SUBD	5/8" REBAR	29300.952	17112.485	31+531.276	19.375 LT	
NE COR L6 B2 JACK CARL SUBD	3/8" REBAR	29291.608	17043.603	31+600.751	21.676 LT	

RECOVERED CORNERS - SHEET 22

LOCATION	MONUMENT TYPE	NORTHING	EASTING	STATION	OFFSET	WORK ITEM
HIGHWAY ROW MON	6"X6" CONCRETE POST	29288.466	16992.221	31+652.186	19.585 LT	
PARCEL COR 91-19RS	ALUM CAP ON 5/8" REBAR {6925}	29288.426	16990.784	31+653.620	19.479 LT	
HIGHWAY ROW MON	6"X6" CONCRETE POST	29257.312	16686.169	31+959.740	19.504 LT	
HIGHWAY ROW MON	6"X6" CONCRETE POST	29317.860	16679.856	31+960.163	41.371 RT	
NE COR PLAT 91-19RS	ALUM CAP ON 5/8" REBAR {6925}	29257.305	16685.396	31+960.477	19.437 LT	

RECOVERED CORNERS - SHEET 23

LOCATION	MONUMENT TYPE	NORTHING	EASTING	STATION	OFFSET	WORK ITEM
HIGHWAY ROW MON	6"X6" CONCRETE POST	29424.267	16366.937	32+335.390	38.739 RT	
HIGHWAY ROW MON	6"X6" CONCRETE POST	29378.400	16323.265	32+335.588	24.594 LT	
1/4 COR S12/S13 T18N R4W	3 1/4" BLM BRASS CAP	29763.721	16612.518	32+390.308	454.097 RT	

RECOVERED CORNERS - SHEET 24

LOCATION	MONUMENT TYPE	NORTHING	EASTING	STATION	OFFSET	WORK ITEM
HIGHWAY ROW MON	6"X6" CONCRETE POST	29622.167	16069.594	32+687.390	21.872 LT	
HIGHWAY ROW MON	6"X6" CONCRETE POST	29666.430	16111.425	32+687.425	39.030 RT	
C1 L2, C2 L1 USS9029 RR ROW	3 1/4" BLM ALUM CAP	29654.832	15808.857	32+899.234	177.347 LT	
HIGHWAY ROW MON	6"X6" CONCRETE POST	29768.732	15914.556	32+900.739	21.966 LT	
HIGHWAY ROW MON	6"X6" CONCRETE POST	29813.009	15956.414	32+900.765	38.965 RT	
C4 L2, C3 L1 USS9029 RR ROW	3 1/4" BLM ALUM CAP	29737.338	15808.688	32+956.063	117.532 LT	
SEC COR 11/12/13/14 T18N R4W	2 1/2" BLM BRASS CAP	29762.038	15808.660	32+973.059	99.610 LT	

STATE OF ALASKA 49TH Rickey P. Bennett LS 6723 REGISTERED PROFESSIONAL LAND SURVEYOR

CONSULTANT LOCATIONS SURVEYORS CERTIFICATE

STATE OF ALASKA 49TH Rickey P. Bennett LS 6723 REGISTERED PROFESSIONAL LAND SURVEYOR

CONSULTANT RIGHT-OF-WAY SURVEYORS CERTIFICATE

DATE	REVISIONS	BY

PALMER RECORDING DISTRICT 2010-42

STATE OF ALASKA
DEPARTMENT OF TRANSPORTATION
&
PUBLIC FACILITIES

RIGHT OF WAY MAP
ALASKA PROJECT NO.

I-OA4-1(6)
59163

PARKS HIGHWAY MILE 57 - 67

DRAWN	NFD/SS	DATE	APRIL 1999	SCALE	1:1000
CHECKED	RPB	DATE	APRIL 1999	SHEET	46 OF 53

PROJECT DESIGNATION	SHEET NO.	TOTAL SHEETS
IM-OA4-1(14)	R47	53

MONUMENT SUMMARY SHEET

RECOVERED CORNERS - SHEET 25

LOCATION	MONUMENT TYPE	NORTHING	EASTING	STATION	OFFSET	WORK ITEM
C4 L3, C3 L2 USS9029 RR ROW	3 1/4" BLM ALUM CAP	29762.000	15781.609	32+992.682	118.229 LT	
C1 L3, C2 L2 USS9029 RR ROW	3 1/4" BLM ALUM CAP	29761.964	15691.076	33+058.419	180.479 LT	
HIGHWAY ROW MON	6"X6" CONCRETE POST	30147.978	15602.340	33+388.180	38.928 RT	
HIGHWAY ROW MON	6"X6" CONCRETE POST	30103.746	15560.417	33+388.231	22.015 LT	
HIGHWAY ROW MON	6"X6" CONCRETE POST	30096.639	15553.648	33+388.264	31.829 LT	
HIGHWAY ROW MON	6"X6" CONCRETE POST	30166.495	15494.018	33+479.589	22.070 LT	
HIGHWAY ROW MON	6"X6" CONCRETE POST	30159.467	15487.315	33+479.628	31.783 LT	
1/4 COR S11/S12 T18N R4W	2 1/2" BLM BRASS CAP	30565.335	15806.611	33+526.646	482.482 RT	

RECOVERED CORNERS - SHEET 26

LOCATION	MONUMENT TYPE	NORTHING	EASTING	STATION	OFFSET	WORK ITEM
HIGHWAY ROW MON	6"X6" CONCRETE POST	30334.336	15316.612	33+723.810	22.084 LT	
HIGHWAY ROW MON	6"X6" CONCRETE POST	30378.653	15358.518	33+723.828	38.909 RT	

RECOVERED CORNERS - SHEET 27

LOCATION	MONUMENT TYPE	NORTHING	EASTING	STATION	OFFSET	WORK ITEM
HIGHWAY ROW MON	6"X6" CONCRETE POST	30711.396	14918.065	34+272.457	22.112 LT	
HIGHWAY ROW MON	6"X6" CONCRETE POST	30901.591	14717.071	34+549.151	22.100 LT	
HIGHWAY ROW MON	6"X6" CONCRETE POST	30945.855	14758.916	34+549.245	38.813 RT	
1/4 COR S2/S11 T18N RRW	2 1/2" GLO BRASS CAP	31370.439	14998.590	34+824.690	493.044 RT	

RECOVERED CORNERS - SHEET 28

LOCATION	MONUMENT TYPE	NORTHING	EASTING	STATION	OFFSET	WORK ITEM
1/4 COR S10/S11 T18N R4W	3 1/4" BLM BRASS CAP	30565.471	14193.687	34+635.452	633.454 LT	
HIGHWAY ROW MON	6"X6" CONCRETE POST	31319.498	14531.380	35+012.437	38.915 RT	
HIGHWAY ROW MON	6"X6" CONCRETE POST	31302.555	14472.888	35+012.479	21.981 LT	

STATE OF ALASKA 49TH Rickey P. Bennett LS 6723 REGISTERED PROFESSIONAL LAND SURVEYOR

CONSULTANT LOCATIONS SURVEYORS CERTIFICATE

STATE OF ALASKA 49TH Rickey P. Bennett LS 6723 REGISTERED PROFESSIONAL LAND SURVEYOR

CONSULTANT RIGHT-OF-WAY SURVEYORS CERTIFICATE

PALMER RECORDING DISTRICT 2010-42

DATE	REVISIONS	BY

STATE OF ALASKA
DEPARTMENT OF TRANSPORTATION
&
PUBLIC FACILITIES

RIGHT OF WAY MAP
ALASKA PROJECT NO.

I-OA4-1(6)
59163

PARKS HIGHWAY MILE 57 - 67

DRAWN	NFD/SS	DATE	APRIL 1999	SCALE	1:1000
CHECKED	RPB	DATE	APRIL 1999	SHEET	47 OF 53

PROJECT DESIGNATION	SHEET NO.	TOTAL SHEETS
IM-0A4-1(14)	R48	53

MONUMENT SUMMARY SHEET

RECOVERED CORNERS - SHEET 29

LOCATION	MONUMENT TYPE	NORTHING	EASTING	STATION	OFFSET	WORK ITEM
C4 L4, C3 L3 USS9029 RR ROW	3 1/4" BLM ALUM CAP	31370.010	14361.814	35+108.235	109.836 LT	
C1 L4, C2 L3 USS9029 RR ROW	3 1/4" BLM ALUM CAP	31369.936	14294.889	35+126.830	174.126 LT	
SEC COR 2/3/10/11 T18N R4W	2 1/2" GLO BRASS CAP	31369.946	14192.218	35+155.474	272.720 LT	
HIGHWAY ROW MON	6"X6" CONCRETE POST	31488.446	14482.530	35+188.305	39.123 RT	
HIGHWAY ROW MON	6"X6" CONCRETE POST	31471.649	14423.945	35+188.513	21.823 LT	
HIGHWAY ROW MON	6"X6" CONCRETE POST	31708.978	14385.679	35+419.580	39.083 RT	
HIGHWAY ROW MON	6"X6" CONCRETE POST	31677.467	14333.527	35+419.718	21.849 LT	
HIGHWAY ROW MON	6"X6" CONCRETE POST	31842.411	14233.448	35+612.649	21.764 LT	
HIGHWAY ROW MON	6"X6" CONCRETE POST	31873.965	14285.373	35+612.664	38.997 RT	

RECOVERED CORNERS - SHEET 30

LOCATION	MONUMENT TYPE	NORTHING	EASTING	STATION	OFFSET	WORK ITEM
1/4 COR S3/S2 T18N R4W	2 1/2" GLO BRASS CAP	32174.224	14194.430	35+916.507	117.132 RT	
HIGHWAY ROW MON	6"X6" CONCRETE POST	32150.096	14046.332	35+972.742	21.974 LT	

RECOVERED CORNERS - SHEET 31

LOCATION	MONUMENT TYPE	NORTHING	EASTING	STATION	OFFSET	WORK ITEM
ROW / TR2 NANCY LAKE MARINA SUBD	5/8" REBAR	32174.338	14102.888	35+964.125	38.950 RT	
HIGHWAY ROW MON	6"X6" CONCRETE POST	32181.602	14098.421	35+972.688	38.902 RT	
ROW TR3 NANCY LAKE MARINA SUBD	5/8" REBAR	32174.335	14031.921	36+000.419	22.070 LT	
TR 1/2 NANCY LAKE MARINA SUBD	5/8" REBAR	32576.731	13950.938	36+411.546	38.603 RT	

RECOVERED CORNERS - SHEET 32

LOCATION	MONUMENT TYPE	NORTHING	EASTING	STATION	OFFSET	WORK ITEM
ROW / TR3 NANCY LAKE MARINA SUBD	1 1/4" PLASTIC CAP/REBAR {4105}	32733.797	13854.142	36+577.107	42.709 LT	
TR 3/4 NANCY LAKE MARINA SUBD	5/8" REBAR	32765.535	13858.579	36+607.727	37.862 LT	
HIGHWAY ROW MON	6"X6" CONCRETE POST	32825.147	13936.429	36+669.329	38.400 RT	
HIGHWAY ROW MON	6"X6" CONCRETE POST	32828.351	13875.623	36+669.436	22.491 LT	7,9
ROW PC TR4 NANCY LAKE MARINA SUBD	1 1/4" PLASTIC CAP/REBAR {4105}	32829.186	13860.424	36+669.496	37.713 LT	
ROW PC TR4 NANCY LAKE MARINA SUBD	5/8" REBAR	32841.098	13860.985	36+681.422	37.758 LT	
ROW PC TR4 NANCY LAKE MARINA SUBD	1 1/4" PLASTIC CAP/REBAR {4105}	32848.544	13856.337	36+688.622	42.778 LT	
ROW PC TR 5 NANCY LAKE MARINA SUBD	1 1/4" PLASTIC CAP/REBAR {4105}	32861.841	13877.438	36+702.975	22.381 LT	7,9
E 1/16 S34/S3 Tps18/19N R4W	3 1/2" ALUM CAP {4105}	32978.617	13791.453	36+815.225	114.195 LT	
NE COR TR5 NANCY LAKE MARINA SUBD	5/8" REBAR	32978.713	13883.624	36+820.010	22.148 LT	

STATE OF ALASKA 49TH Rickey P. Bennett LS 6723 REGISTERED PROFESSIONAL LAND SURVEYOR

CONSULTANT LOCATIONS SURVEYORS CERTIFICATE

STATE OF ALASKA 49TH Rickey P. Bennett LS 6723 REGISTERED PROFESSIONAL LAND SURVEYOR

CONSULTANT RIGHT-OF-WAY SURVEYORS CERTIFICATE

PALMER RECORDING DISTRICT 2010-42

DATE	REVISIONS	BY
12/9/99	ADDED WORK ITEMS	SS

STATE OF ALASKA
DEPARTMENT OF TRANSPORTATION & PUBLIC FACILITIES
RIGHT OF WAY MAP
ALASKA PROJECT NO.
I-0A4-1(6)
59163
PARKS HIGHWAY MILE 57 - 67

DRAWN	NFD/SS	DATE	APRIL 1999	SCALE	1:1000
CHECKED	RPB	DATE	APRIL 1999	SHEET	48 OF 53

PROJECT DESIGNATION	SHEET NO.	TOTAL SHEETS
IM-OA4-1(14)	R49	53

MONUMENT SUMMARY SHEET

RECOVERED CORNERS - SHEET 33

LOCATION	MONUMENT TYPE	NORTHING	EASTING	STATION	OFFSET	WORK ITEM
SEC COR 34/35/3/2 Tps18/19N R4W	2 1/2" GLO BRASS CAP	32978.916	14192.781	36+835.939	286.598 RT	
1/4 COR S35 T19N R4W / S2 T18N R4W	2 1/2" GLO BRASS CAP	32979.618	14997.894	36+877.595	1090.634 RT	
HIGHWAY ROW MON	6"X6" CONCRETE POST	33130.030	13891.606	36+974.037	18.499 LT	
HIGHWAY ROW MON	6"X6" CONCRETE POST	33311.813	13833.731	37+175.098	18.620 LT	
HIGHWAY ROW MON	6"X6" CONCRETE POST	33349.545	13881.575	37+182.252	41.870 RT	
NE COR TR6 NANCY LAKE MARINA SUBD	5/8" REBAR	33365.988	13791.119	37+246.580	21.992 LT	
1/4 COR S34/S35 T19N R4W	2 1/2" GLO BRASS CAP	33784.379	14191.987	37+326.759	551.870 RT	

RECOVERED CORNERS - SHEET 34

LOCATION	MONUMENT TYPE	NORTHING	EASTING	STATION	OFFSET	WORK ITEM
N COR TR6 NANCY LAKE MARINA SUBD	5/8" REBAR	33381.399	13778.949	37+266.216	22.001 LT	

RECOVERED CORNERS - SHEET 35

LOCATION	MONUMENT TYPE	NORTHING	EASTING	STATION	OFFSET	WORK ITEM
C 1/4 COR SEC 34 T19N R4W	1 1/4" ALUM CAP {949}	33783.541	13387.711	37+824.261	80.074 LT	
MCCAIN-HALL SUB - ROW	1 1/4" ALUM CAP {949}	33877.609	13387.609	37+898.176	21.889 LT	
N COR L2, L3 MCCAIN-HALL SUB	1/2" REBAR	33903.615	13347.545	37+943.407	37.235 LT	
MCCAIN-HALL SUB, C/L PARKS HWY	PKNAIL	33984.794	13329.468	38+018.337	1.145 LT	
MCCAIN-HALL SUB / ROW	1 1/4" ALUM CAP {949}	33984.776	13303.125	38+034.639	21.838 LT	
MC S27/S34 T19N R4W	2 1/2" GLO BRASS CAP	34588.626	13903.922	38+136.585	823.856 RT	
HIGHWAY ROW MON	6"X6" CONCRETE POST	34117.405	13276.112	38+155.335	39.111 RT	
HIGHWAY ROW MON	6"X6" CONCRETE POST	34079.730	13228.149	38+155.725	21.878 LT	
N COR PARC 1/ PARC 2 84-27W	1 1/4" ALUM CAP NO MKS	34198.991	13113.647	38+325.485	21.134 LT	
WC 1/4 COR S27/S34 T19N R4W	2 1/2" GLO BRASS CAP	34588.325	13357.134	38+369.942	434.914 RT	
HIGHWAY ROW MON	6"X6" CONCRETE POST	34226.868	13079.421	38+370.718	20.909 LT	
HIGHWAY ROW MON	6"X6" CONCRETE POST	34219.090	13073.468	38+370.725	30.704 LT	
SW COR PARC 2 84-27W	5/8" REBAR	34128.462	12985.110	38+389.195	156.203 LT	
HIGHWAY ROW MON	6"X6" CONCRETE POST	34250.250	13029.939	38+426.061	30.691 LT	
HIGHWAY ROW MON	6"X6" CONCRETE POST	34308.979	13069.499	38+426.154	40.119 RT	
NW 1/16 COR SEC 34	2 1/2" ALUM MON {3622}	34186.025	12985.062	38+427.296	109.032 LT	

STATE OF ALASKA 49TH Rickey P. Bennett LS 6723 REGISTERED PROFESSIONAL LAND SURVEYOR

CONSULTANT LOCATIONS SURVEYORS CERTIFICATE

STATE OF ALASKA 49TH Rickey P. Bennett LS 6723 REGISTERED PROFESSIONAL LAND SURVEYOR

CONSULTANT RIGHT-OF-WAY SURVEYORS CERTIFICATE

PALMER RECORDING DISTRICT 2010-42

DATE	REVISIONS	BY

STATE OF ALASKA
DEPARTMENT OF TRANSPORTATION
&
PUBLIC FACILITIES

RIGHT OF WAY MAP
ALASKA PROJECT NO.

I-OA4-1(6)
59163

PARKS HIGHWAY MILE 57 - 67

DRAWN	NFD/SS	DATE	APRIL 1999	SCALE	1:1000
CHECKED	RPB	DATE	APRIL 1999	SHEET	49 OF 53

PROJECT DESIGNATION	SHEET NO.	TOTAL SHEETS
IM-OA4-1(14)	R50	53

MONUMENT SUMMARY SHEET

RECOVERED CORNERS - SHEET 36

LOCATION	MONUMENT TYPE	NORTHING	EASTING	STATION	OFFSET	WORK ITEM
1/64 LINE SEC 34 / ROW	1/2" REBAR	34387.103	12954.038	38+565.562	40.224 RT	
HIGHWAY ROW MON	6"X6" CONCRETE POST	34446.080	12866.415	38+671.184	40.047 RT	
C1 L2, C2 L1 USS 9030 RR ROW	3 1/4" BLM ALUM MON	34276.171	12583.439	38+778.895	265.118 LT	
C4 L2, C3 L1 USS 9030 RR ROW	3 1/4" BLM ALUM MON	34349.620	12583.396	38+813.888	211.165 LT	
PARC 3 84-29W / RR ROW	1 1/2" ALUM CAP {3622}	34349.867	12583.442	38+813.990	210.956 LT	
N-N 1/64 COR SEC 33 / SEC 34	3 1/4" BLM ALUM MON	34387.313	12583.398	38+835.026	184.737 LT	
N-N 1/64 COR SEC 33 / SEC 34	5/8" REBAR	34389.330	12583.168	38+836.640	183.506 LT	
PARC 1 91-32W @ RR ROW	5/8" REBAR	34588.529	12705.054	38+895.882	42.385 RT	7,9
SEC 34 / SEC 27 @ HWY ROW	5/8" REBAR	34588.585	12613.768	38+959.155	23.416 LT	
HIGHWAY ROW MON	6"X6" CONCRETE POST	34649.683	12656.524	38+973.605	49.744 RT	
SEC COR S27/28/33/34 T19N R4W	2 1/2" GLO BRASS CAP	34588.606	12583.284	38+980.286	45.387 LT	
HIGHWAY ROW MON	6"X6" CONCRETE POST	34608.404	12599.147	38+983.577	20.232 LT	

RECOVERED CORNERS - SHEET 37

LOCATION	MONUMENT TYPE	NORTHING	EASTING	STATION	OFFSET	WORK ITEM
E-E 1/64 COR SEC 28 / SEC 33	5/8" REBAR	34589.145	12382.065	39+120.056	190.140 LT	
E-E 1/64 COR SEC 28 / SEC 33	3 1/4" BLM ALUM MON	34589.019	12381.565	39+120.311	190.589 LT	
C4 L3, C3 L2 USS 9030 RR ROW	3 1/4" BLM ALUM MON	34589.096	12355.006	39+138.763	209.691 LT	
HIGHWAY ROW MON	6"X6" CONCRETE POST	34901.606	12533.174	39+240.744	135.282 RT	
E1/16 S28/S33 T19 N R4W	3 1/4" BLM ALUM MON	34589.505	12179.949	39+260.318	335.666 LT	
HIGHWAY ROW MON	6"X6" CONCRETE POST	34881.770	12465.344	39+273.423	72.620 RT	
WP 1L L3 USS 9030 RR ROW	3 1/4" BLM ALUM MON	34907.177	12259.597	39+434.264	58.174 LT	
WP 1R L3 USS 9030 RR ROW	3 1/4" BLM ALUM MON	34889.970	12201.158	39+462.334	112.241 LT	

RECOVERED CORNERS - SHEET 38

LOCATION	MONUMENT TYPE	NORTHING	EASTING	STATION	OFFSET	WORK ITEM
HIGHWAY ROW MON	6"X6" CONCRETE POST	35148.351	12460.719	39+468.895	253.941 RT	
HIGHWAY ROW MON	6"X6" CONCRETE POST	35128.486	12392.922	39+501.529	191.283 RT	
1/4 COR S27/28 T19N R4W	2 1/2" GLO BRASS CAP	35394.001	12581.228	39+562.594	511.014 RT	

STATE OF ALASKA 49TH Rickey P. Bennett LS 6723 REGISTERED PROFESSIONAL LAND SURVEYOR

CONSULTANT LOCATIONS SURVEYORS CERTIFICATE

STATE OF ALASKA 49TH Rickey P. Bennett LS 6723 REGISTERED PROFESSIONAL LAND SURVEYOR

CONSULTANT RIGHT-OF-WAY SURVEYORS CERTIFICATE

PALMER RECORDING DISTRICT 2010-42

STATE OF ALASKA
DEPARTMENT OF TRANSPORTATION
&
PUBLIC FACILITIES

RIGHT OF WAY MAP
ALASKA PROJECT NO.

I-OA4-1(6)
59163

PARKS HIGHWAY MILE 57 - 67

DATE	REVISIONS	BY
12/9/99	ADDED WORK ITEMS	SS

DRAWN	NFD/SS	DATE	APRIL 1999	SCALE	1:1000
CHECKED	RPB	DATE	APRIL 1999	SHEET	50 OF 53

MONUMENT SUMMARY SHEET

RECOVERED CORNERS - SHEET 39

LOCATION	MONUMENT TYPE	NORTHING	EASTING	STATION	OFFSET	WORK ITEM
SE COR NANLOW PARK SUB	1" IP	34992.723	12079.152	39+620.956	129.062 LT	
L1 / L2 B3 NANLOW PARK SUB	5/8" REBAR	35048.006	12079.185	39+660.805	90.745 LT	
WC MC S1/16 LINE S28 T19N R4W	1" IP	34993.100	11936.646	39+719.939	231.581 LT	
N COR L2 / L3 B3 NANLOW PARK SUB	1/2" REBAR	35081.469	11974.823	39+757.230	142.835 LT	
S COR TR A / TR B NANLOW PARK SUB	1/2" REBAR	35194.143	12079.124	39+766.248	10.439 RT	7,9
NW COR L3 B3 NANLOW PARK SUB	1/2" REBAR	35090.435	11955.210	39+777.283	150.771 LT	
W COR L1 B3 / TR B NANLOW PARK SUB	1/2" REBAR	35110.623	11972.459	39+779.894	124.345 LT	
PC L4 B3 NANLOW PARK SUB	1/2" REBAR	35107.114	11951.278	39+792.036	142.053 LT	
W COR L4 / L5 B3 NANLOW PARK SUB	1/2" REBAR	35130.528	11933.276	39+821.392	138.818 LT	
PC TR B NANLOW PARK SUB	1/2" REBAR	35151.231	11936.791	39+833.890	121.942 LT	
E1/16 S28 T 19N R4W	3 1/4" BLM ALUM MON	35394.847	12178.708	39+842.023	221.287 RT	
NE COR L5 / L6 B3 NANLOW PARK SUB	1/2" REBAR	35152.929	11917.610	39+850.112	134.566 LT	
NE COR L6 / L7 B3 NANLOW PARK SUB	1/2" REBAR	35173.142	11910.156	39+875.407	125.247 LT	
SE COR L1 B1 NANLOW PARK SUB	RRSPIKE	35350.549	12065.418	39+881.071	110.443 RT	
PC TR B NANLOW PARK SUB	1/2" REBAR	35213.058	11927.984	39+891.949	83.648 LT	
NE COR L7 / L8 B3 NANLOW PARK SUB	1/2" REBAR	35194.528	11908.667	39+894.879	110.306 LT	
PC TR B NANLOW PARK SUB	1/2" REBAR	35241.470	11939.045	39+903.441	54.869 LT	
PC L8 B3 NANLOW PARK SUB	1/2" REBAR	35246.920	11924.868	39+919.520	59.594 LT	
PC TR B NANLOW PARK SUB	1/2" REBAR	35284.269	11948.154	39+924.556	15.831 LT	
NW COR L7 / L8 B3 NANLOW PARK SUB	1/2" REBAR	35194.638	11876.326	39+926.901	130.674 LT	
S COR L2 / L3 B1 NANLOW PARK SUB	1/2" REBAR	35350.909	11972.098	39+944.639	51.889 RT	
N COR L1 / L2 B1 NANLOW PARK SUB	1/2" REBAR	35445.925	12012.093	39+962.765	152.739 RT	
PC L3 B1 NANLOW PARK SUB	1/2" REBAR	35351.006	11946.136	39+964.453	37.171 RT	
NW COR L8 B3 NANLOW PARK SUB	1/2" REBAR	35293.696	11876.574	39+992.814	48.458 LT	7,9
WP 2R L3 USS 9030 RR MON	3 1/4" BLM ALUM MON	35616.167	12050.695	40+009.558	317.637 RT	
S COR L1 / L2 B2 NANLOW PARK SUB	1" IP	35355.202	11876.865	40+024.230	4.421 RT	7,9
C-N-S 1/64 COR S28 T19N R4W	1" IP	35194.795	11776.469	40+027.716	184.781 LT	
1/4 LINE / L1/L2 B2 NANLOW PARK SUB	1/2" REBAR	35395.613	11876.885	40+045.017	39.075 RT	
WP 2L L3 USS 9030 RR MON	3 1/4" BLM ALUM MON	35599.004	11992.178	40+050.889	272.797 RT	
W COR L4/L5 B1 NANLOW PARK SUB	1/2" REBAR	35511.791	11916.401	40+070.952	159.018 RT	
N COR L1/L2 B2 NANLOW PARK SUB	1/2" REBAR	35453.712	11878.398	40+073.631	89.662 RT	
E COR L4/L5 B2 NANLOW PARK SUB	1/2" REBAR	35554.221	11887.887	40+117.241	180.713 RT	
S COR L3/L4 B2 NANLOW PARK SUB	1/2" REBAR	35476.757	11837.060	40+120.934	88.137 RT	
C1/4 COR S28 T19N R4W	3 1/4" BLM BC MON	35395.841	11776.230	40+131.425	12.549 LT	6,9,10,12
N COR L3/L4 B2 NANLOW PARK SUB	1/2" REBAR	35554.267	11837.007	40+160.884	154.559 RT	
W COR L3/L5 B2 NANLOW PARK SUB	1/2" REBAR	35554.405	11776.073	40+213.193	123.306 RT	
W COR L5/L6 B2 NANLOW PARK SUB	1/2" REBAR	35597.085	11776.020	40+235.211	159.868 RT	

STATE OF ALASKA 49TH Rickey P. Bennett LS 6723 REGISTERED PROFESSIONAL LAND SURVEYOR

CONSULTANT LOCATIONS SURVEYORS CERTIFICATE

STATE OF ALASKA 49TH Rickey P. Bennett LS 6723 REGISTERED PROFESSIONAL LAND SURVEYOR

CONSULTANT RIGHT-OF-WAY SURVEYORS CERTIFICATE

PALMER RECORDING DISTRICT 2010-42

DATE	REVISIONS	BY
12/9/99	ADDED WORK ITEMS	SS

STATE OF ALASKA
DEPARTMENT OF TRANSPORTATION
&
PUBLIC FACILITIES

RIGHT OF WAY MAP
ALASKA PROJECT NO.

I-0A4-1(6)
59163

PARKS HIGHWAY MILE 57 - 67

DRAWN	NFD/SS	DATE	APRIL 1999	SCALE	1:1000
CHECKED	RPB	DATE	APRIL 1999	SHEET	51 OF 53

MONUMENT SUMMARY SHEET

RECOVERED CORNERS - SHEET 40

LOCATION	MONUMENT TYPE	NORTHING	EASTING	STATION	OFFSET	WORK ITEM
C-S-S-N 1/256 COR S28 T19N R4W	1"IP	35496.378	11776.170	40+183.237	73.610 RT	
HIGHWAY ROW MON	6"X6" CONCRETE POST	35456.369	11656.824	40+264.953	22.132 LT	
SE-SE-NW 1/256 COR SEC 28 T19N R4W	REBAR	35496.822	11675.650	40+269.640	22.240 RT	
HIGHWAY ROW MON	6"X6" CONCRETE POST	35411.079	11616.503	40+276.203	81.718 LT	
POL W-E 1/64 LINE	5/8"REBAR	35431.378	11574.390	40+322.757	85.996 LT	
CN 1/16 COR S28 T19N R4W	3 1/4" BLM BC MON	35798.127	11775.805	40+338.898	332.109 RT	
C-W-E-W 1/256 COR S28 T19N R4W	1"IP	35396.565	11474.502	40+390.467	167.267 LT	
NE COR L2 SANDSTROM SUB	1"IP	35538.475	11473.237	40+463.273	46.510 LT	
CW 1/16 COR S28 T19N R4W	3 1/4" BLM BC MON	35396.668	11373.724	40+468.534	219.630 LT	
L5A / L5B CHRISTOPHER SUB	2" ALUM CAP {4635}	35554.386	11373.248	40+543.032	93.655 LT	
ANG PT L1 SANDSTROM SUB	1"IP	35598.349	11406.041	40+546.678	38.960 LT	
C-S-NW 1/64 COR S28 T19N R4W	3 1/4" ALUM MON	35598.389	11372.888	40+571.071	60.968 LT	
W 1/16 LINE @ HWY ROW S28 T19NR4W	5/8"REBAR	35627.852	11373.052	40+590.558	38.868 LT	
POL W 1/16 LINE S28 T19N R4W	1"IP	35651.856	11372.773	40+606.742	21.138 LT	
HIGHWAY ROW MON	6"X6" CONCRETE POST	35701.051	11382.379	40+632.313	21.971 RT	
W 1/16 LINE @ HWY ROW S28 T19NR4W	5/8"REBAR	35710.004	11372.843	40+645.390	22.307 RT	

RECOVERED CORNERS - SHEET 41

LOCATION	MONUMENT TYPE	NORTHING	EASTING	STATION	OFFSET	WORK ITEM
HIGHWAY ROW MON	6"X6" CONCRETE POST	35655.572	11341.814	40+632.321	38.970 LT	
NE COR L2 / L5 CHRISTOPHER SUB	5/8"REBAR	35708.868	11282.023	40+712.418	38.986 LT	
1/4 COR S28 / S29 T 19N R4W	2 1/2" GLO BRASS CAP	35397.741	10971.314	40+737.247	477.989 LT	
NE COR L1 / L2 CHRISTOPHER SUB	5/8"REBAR	35766.646	11217.507	40+799.024	38.802 LT	
HIGHWAY ROW MON	6"X6" CONCRETE POST	35783.346	11100.190	40+897.698	104.418 LT	
HIGHWAY ROW MON	6"X6" CONCRETE POST	35834.248	11141.618	40+900.656	38.855 LT	
HIGHWAY ROW MON	6"X6" CONCRETE POST	35821.368	11052.462	40+958.626	107.806 LT	
HIGHWAY ROW MON	6"X6" CONCRETE POST	35874.749	11095.953	40+961.694	39.020 LT	
HIGHWAY ROW MON	6"X6" CONCRETE POST	36046.647	10994.875	41+151.799	21.946 RT	
SEC COR S20/21/28/29 T 19N R4W	2 1/2" GLO BRASS CAP	36202.675	10968.636	41+287.186	111.111 RT	

STATE OF ALASKA 49TH Rickey P. Bennett LS 6723 REGISTERED PROFESSIONAL LAND SURVEYOR

CONSULTANT LOCATIONS SURVEYORS CERTIFICATE

STATE OF ALASKA 49TH Rickey P. Bennett LS 6723 REGISTERED PROFESSIONAL LAND SURVEYOR

CONSULTANT RIGHT-OF-WAY SURVEYORS CERTIFICATE

PALMER RECORDING DISTRICT 2010-42

DATE	REVISIONS	BY

STATE OF ALASKA
DEPARTMENT OF TRANSPORTATION
&
PUBLIC FACILITIES

RIGHT OF WAY MAP
ALASKA PROJECT NO.

I-OA4-1(6)
59163

PARKS HIGHWAY MILE 57 - 67

DRAWN	NFD/SS	DATE	APRIL 1999	SCALE	1:1000
CHECKED	RPB	DATE	APRIL 1999	SHEET	52 OF 53

PROJECT DESIGNATION	SHEET NO.	TOTAL SHEETS
IM-0A4-1(14)	R53	53

MONUMENT SUMMARY SHEET

INSTALL PROJECT CENTERLINE MONUMENTS

LOCATION	RECORDED DOC. NO.	MONUMENT TYPE	NORTHING	EASTING	STATION	WORK ITEM
BOP	2004-035828-0	SECONDARY MON	26122.114	22947.939	24+400.000	5,12
PC	2004-035827-0	MON IN CASE	26528.918	22850.457	24+818.321	4,10,12
PT	2004-035826-0	MON IN CASE	26795.629	22475.355	25+320.577	4,10,12
POT	2004-035825-0	MON IN CASE	26757.971	22097.806	25+700.000	4,10,12
PC	2004-035824-0	MON IN CASE	26721.393	21731.075	26+068.550	4,10,12
PT	2004-035823-0	MON IN CASE	26793.131	21387.104	26+425.431	4,10,12
POT	2004-035822-0	MON IN CASE	26976.196	21060.318	26+800.000	4,10,12
PC	2004-035821-0	MON IN CASE	27175.291	20704.915	27+207.370	4,10,12
PT	2004-035820-0	MON IN CASE	27247.546	20587.101	27+345.611	4,10,12
POT	2004-035819-0	MON IN CASE	27416.803	20334.110	27+650.000	4,10,12
PC	2004-035818-0	MON IN CASE	27591.276	20073.323	27+963.769	4,10,12
PT	2004-035817-0	MON IN CASE	27773.893	19860.923	28+244.560	4,10,12
POT	2004-035816-0	MON IN CASE	27984.655	19668.425	28+530.000	4,10,12
PC	2004-035815-0	MON IN CASE	28106.287	19557.332	28+694.730	4,10,12
PT	2004-035814-0	MON IN CASE	28321.250	19254.054	29+069.319	4,10,12
POT	2004-035813-0	MON IN CASE	28403.789	19060.214	29+280.000	4,10,12
PC	2004-035812-0	MON IN CASE	28484.578	18870.482	29+486.216	4,10,12
PT	2004-035811-0	MON IN CASE	28601.978	18693.316	29+699.936	4,10,12
POT	2004-035810-0	MON IN CASE	28810.408	18477.457	30+000.000	4,10,12
PC	2004-035809-0	MON IN CASE	28933.531	18349.945	30+177.253	4,10,12
PT	2004-035808-0	MON IN CASE	29078.625	18149.213	30+425.768	4,10,12
POT	2004-035807-0	MON IN CASE	29194.571	17928.593	30+675.000	4,10,12
PC	2004-035806-0	MON IN CASE	29308.708	17711.414	30+920.344	4,10,12
PT	2004-035805-0	MON IN CASE	29356.397	17464.876	31+175.077	4,10,12
POT	2004-035804-0	MON IN CASE	29317.311	17081.942	31+560.000	4,10,12
PC	2004-035803-0	MON IN CASE	29276.901	16686.047	31+957.952	4,10,12
PT	2004-035802-0	MON IN CASE	29393.677	16342.904	32+331.823	4,10,12
POT	2004-035801-0	MON IN CASE	29612.357	16111.786	32+650.000	4,10,12
POT	2004-035800-0	MON IN CASE	29784.180	15930.190	32+900.000	4,10,12
POT	2004-035799-0	MON IN CASE	30059.096	15639.637	33+300.000	4,10,12
POT	2004-035798-0	MON IN CASE	30334.013	15349.085	33+700.000	4,10,12
POT	2004-035797-0	MON IN CASE	30608.929	15058.532	34+100.000	4,10,12
POT	2004-035796-0	MON IN CASE	30780.752	14876.936	34+350.000	4,10,12
PC	2004-035795-0	MON IN CASE	30917.002	14732.938	34+548.241	4,10,12
PT	2004-035794-0	MON IN CASE	31308.551	14494.036	35+012.339	4,10,12
PC	2004-035793-0	MON IN CASE	31478.525	14444.673	35+189.336	4,10,12
PT	2004-035792-0	MON IN CASE	31688.707	14352.263	35+419.600	4,10,12
POT	2004-035791-0	MON IN CASE	31842.897	14258.617	35+600.000	4,10,12
PC	2004-035790-0	MON IN CASE	32160.530	14065.703	35+971.626	4,10,12
PT	2004-035789-0	MON IN CASE	32824.549	13897.949	36+666.774	4,10,12
PC	2004-035788-0	MON IN CASE	33076.070	13910.760	36+918.621	4,10,12
PT	2004-035787-0	MON IN CASE	33367.631	13817.835	37+231.323	4,10,12
POT	2004-035786-0	MON IN CASE	33500.057	13713.358	37+400.000	4,10,12

INSTALL PROJECT CENTERLINE MONUMENTS

LOCATION	RECORDED DOC. NO.	MONUMENT TYPE	NORTHING	EASTING	STATION	WORK ITEM
POT	2004-035785-0	MON IN CASE	33814.091	13465.603	37+800.000	4,10,12
PC	2004-035784-0	MON IN CASE	34090.237	13247.738	38+151.740	4,10,12
PT	2004-035783-0	MON IN CASE	34273.338	13050.590	38+421.872	4,10,12
PC	2004-035782-0	MON IN CASE	34435.463	12810.591	38+711.499	4,10,12
PT	2004-035781-0	MON IN CASE	34511.602	12720.169	38+829.929	4,10,12
POT	2004-035780-0	MON IN CASE	34706.388	12533.095	39+100.000	4,10,12
POT	2004-035779-0	MON IN CASE	34922.760	12325.289	39+400.000	4,10,12
PC	2004-035777-0	MON IN CASE	35242.261	12018.438	39+842.987	4,10,12
PT	2004-035778-0	MON IN CASE	35334.442	11902.847	39+991.267	4,10,12
POT	2004-035776-0	MON IN CASE	35441.903	11723.902	40+200.000	4,10,12
PC	2004-035775-0	MON IN CASE	35569.138	11512.031	40+447.139	4,10,12
PT	2004-035774-0	MON IN CASE	35631.264	11427.627	40+552.096	4,10,12
POT	2004-035773-0	MON IN CASE	35729.701	11317.238	40+700.000	4,10,12
EOP	2004-035764-0	SECONDARY MON	35849.500	11182.894	40+880.000	5,12
PC	2004-035772-0	MON IN CASE	35033.063	12146.473	"BP" 1+620.566	4,10,12
PT	2004-035771-0	MON IN CASE	35095.422	12109.943	"BP" 1+693.554	4,10,12
PC	2004-035770-0	MON IN CASE	35216.357	11991.919	"BP" 1+862.537	4,10,12
PT	2004-035769-0	MON IN CASE	35300.550	11885.472	"BP" 1+998.628	4,10,12
PC	2004-035768-0	MON IN CASE	35325.187	11844.448	"BP" 2+046.482	4,10,12
PT	2004-035767-0	MON IN CASE	35340.640	11815.167	"BP" 2+079.607	4,10,12
PC	2004-035766-0	MON IN CASE	35369.923	11751.382	"BP" 2+149.792	4,10,12
PT	2004-035765-0	MON IN CASE	35440.847	11642.965	"BP" 2+279.828	4,10,12

STATE OF ALASKA 49TH Rickey P. Bennett LS 6723 REGISTERED PROFESSIONAL LAND SURVEYOR

CONSULTANT LOCATIONS SURVEYORS CERTIFICATE

STATE OF ALASKA 49TH Rickey P. Bennett LS 6723 REGISTERED PROFESSIONAL LAND SURVEYOR

CONSULTANT RIGHT-OF-WAY SURVEYORS CERTIFICATE

2010-42
Plat # PALMER
Rec Dist
Date 6/23 20 10
Time 1:00 PM

DATE	REVISIONS	BY
4/6/10	MISC. REVISIONS	EF
10/10/00	ADDED "BP" CENTERLINE MONUMENTS	NY
12/9/99	REVISED COORDINATES AND STATIONS	SS

STATE OF ALASKA
DEPARTMENT OF TRANSPORTATION
&
PUBLIC FACILITIES

RIGHT OF WAY MAP
ALASKA PROJECT NO.

I-0A4-1(6)
59163

PARKS HIGHWAY MILE 57 - 67

DRAWN	NFD/SS	DATE	APRIL 1999	SCALE	1:1000
CHECKED	RPB	DATE	APRIL 1999	SHEET	53 OF 53