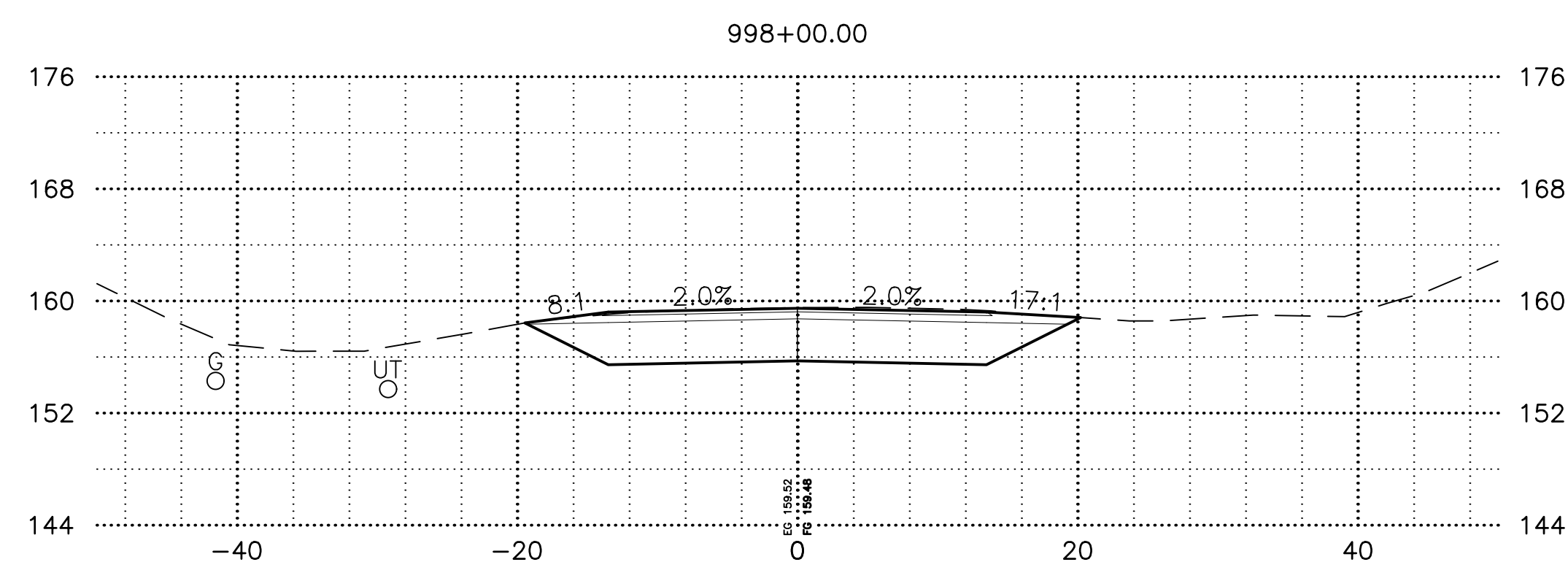
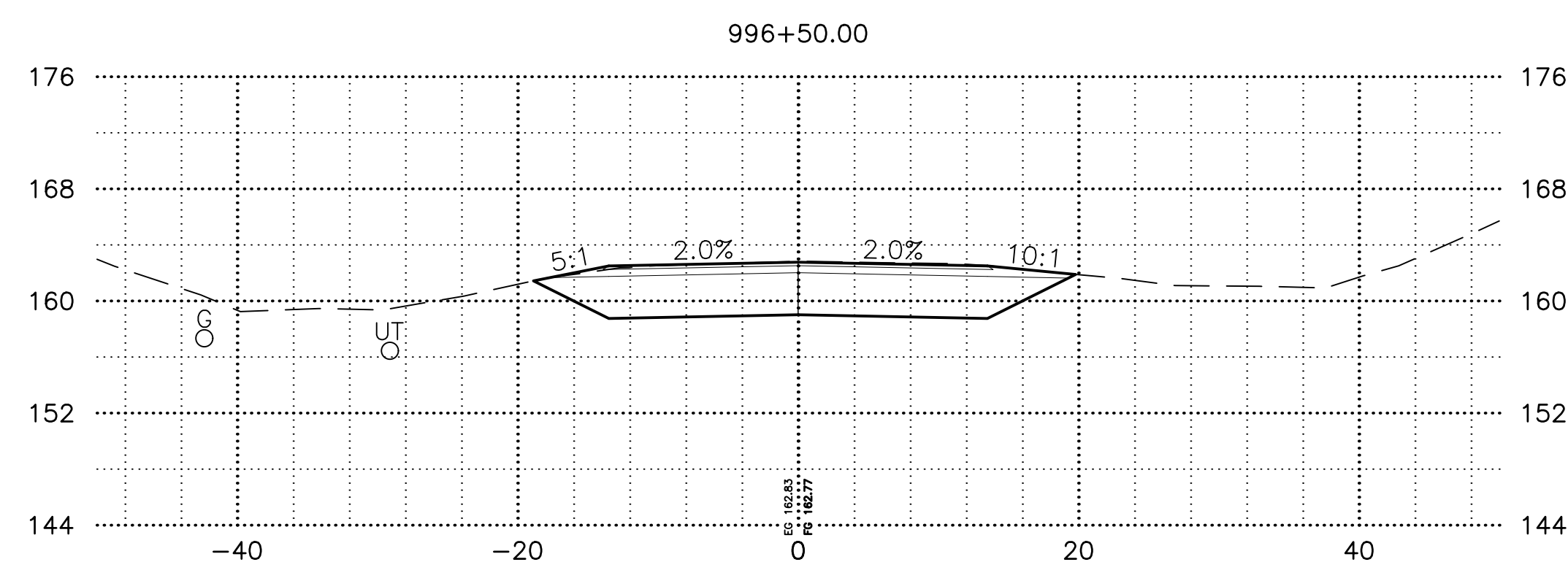
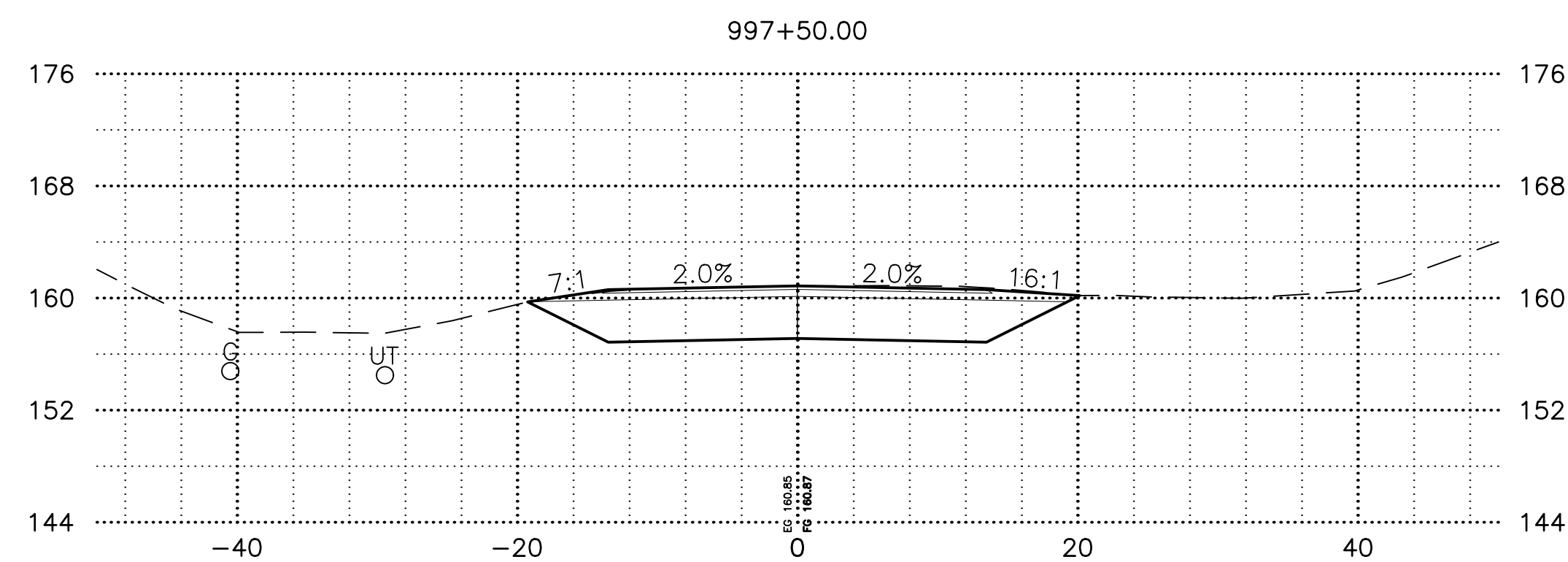
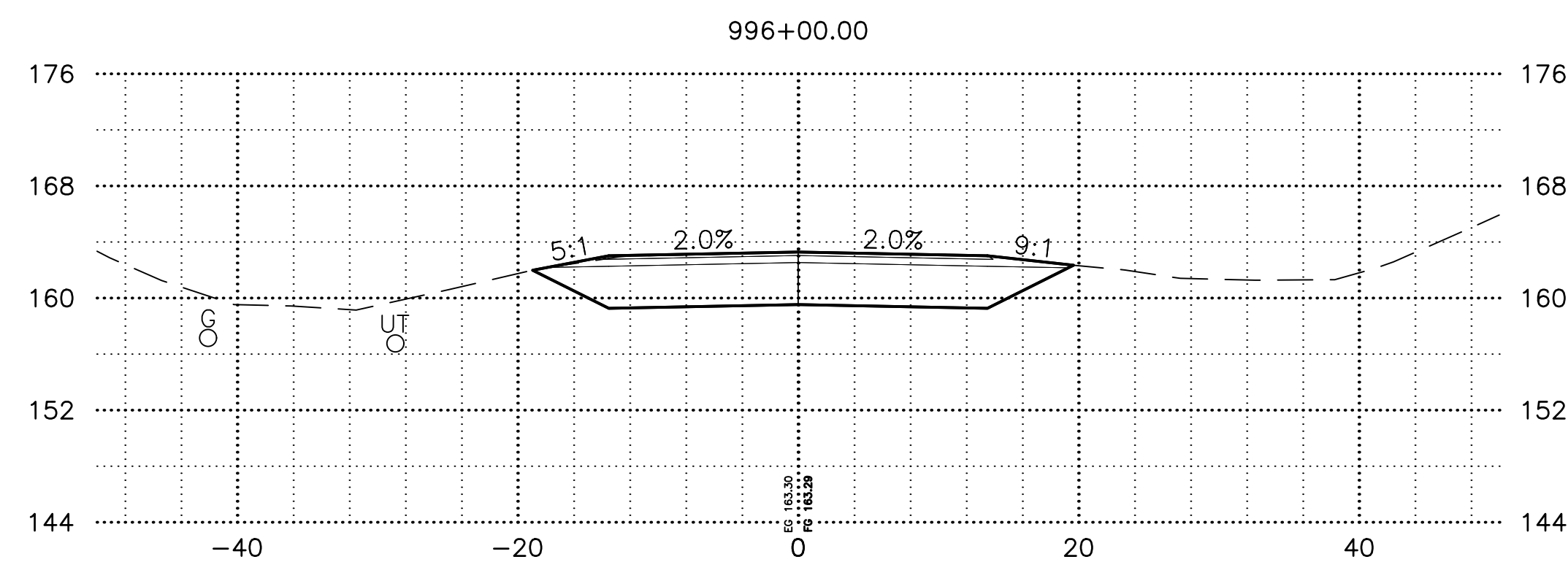
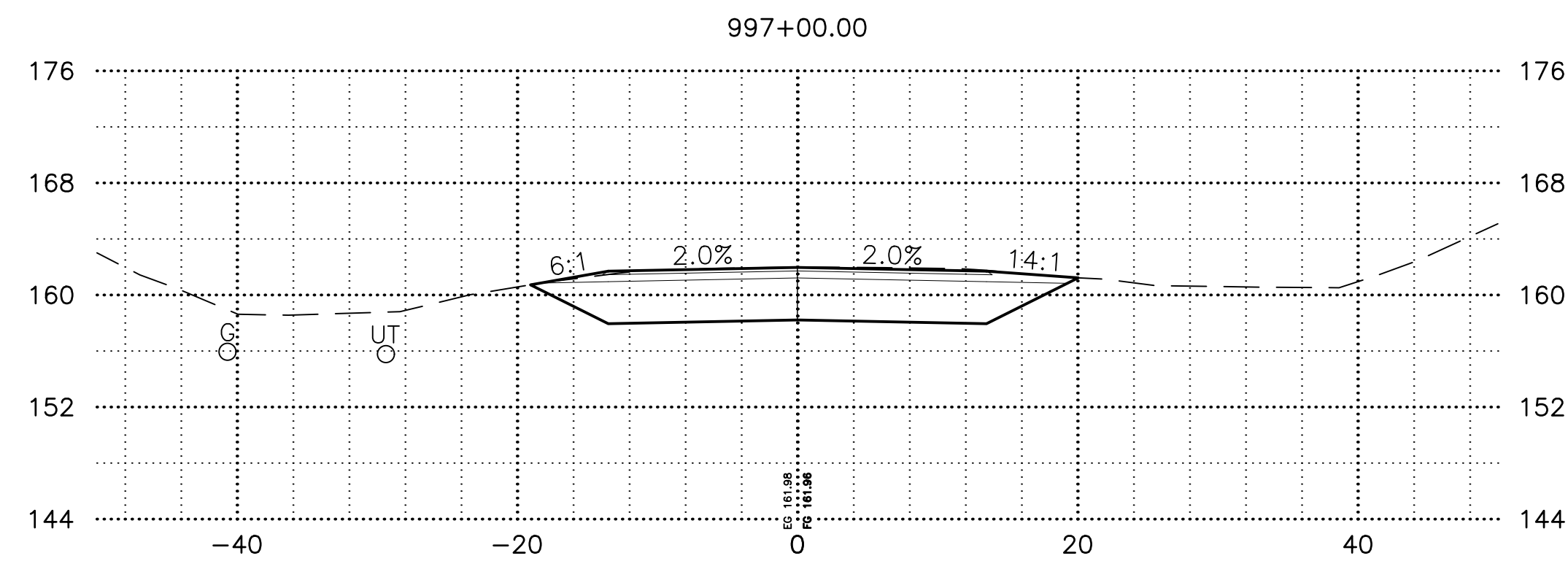
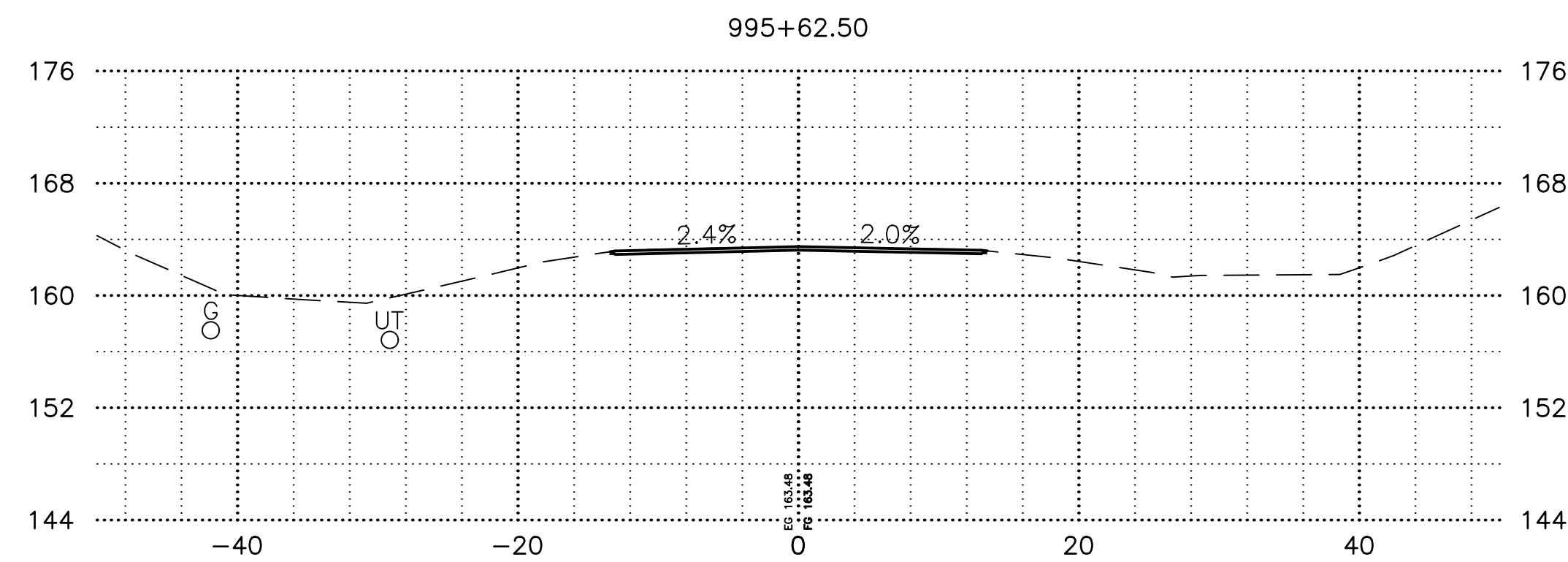
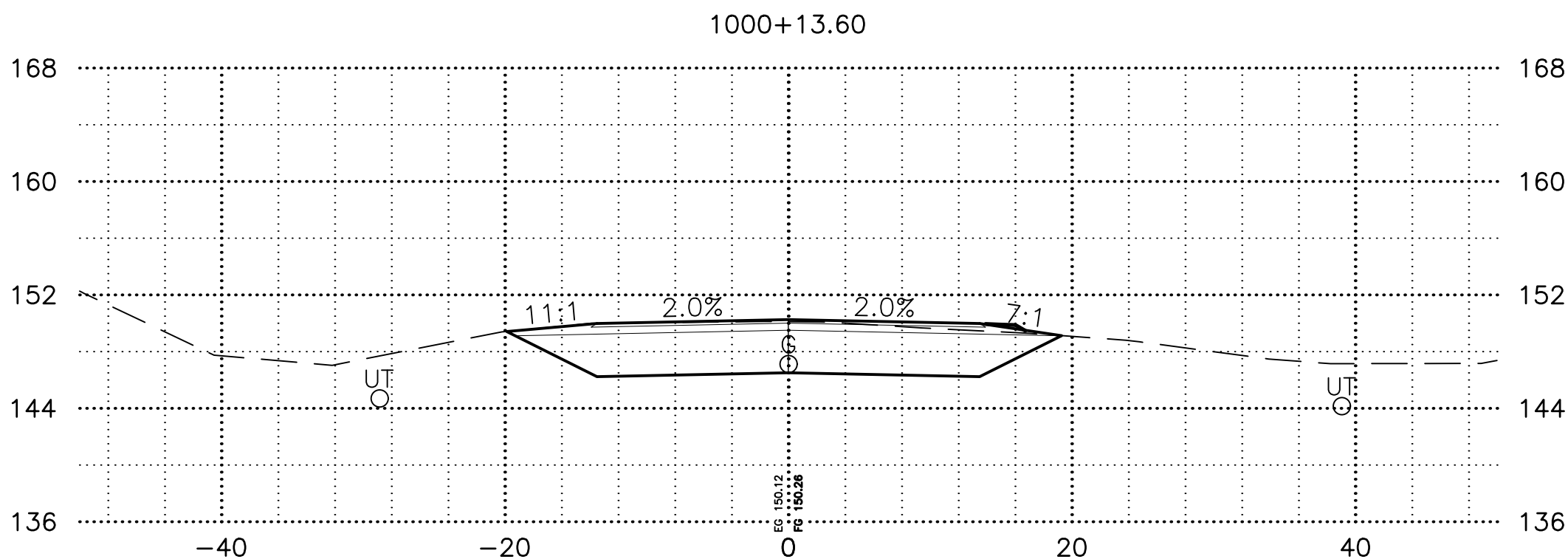
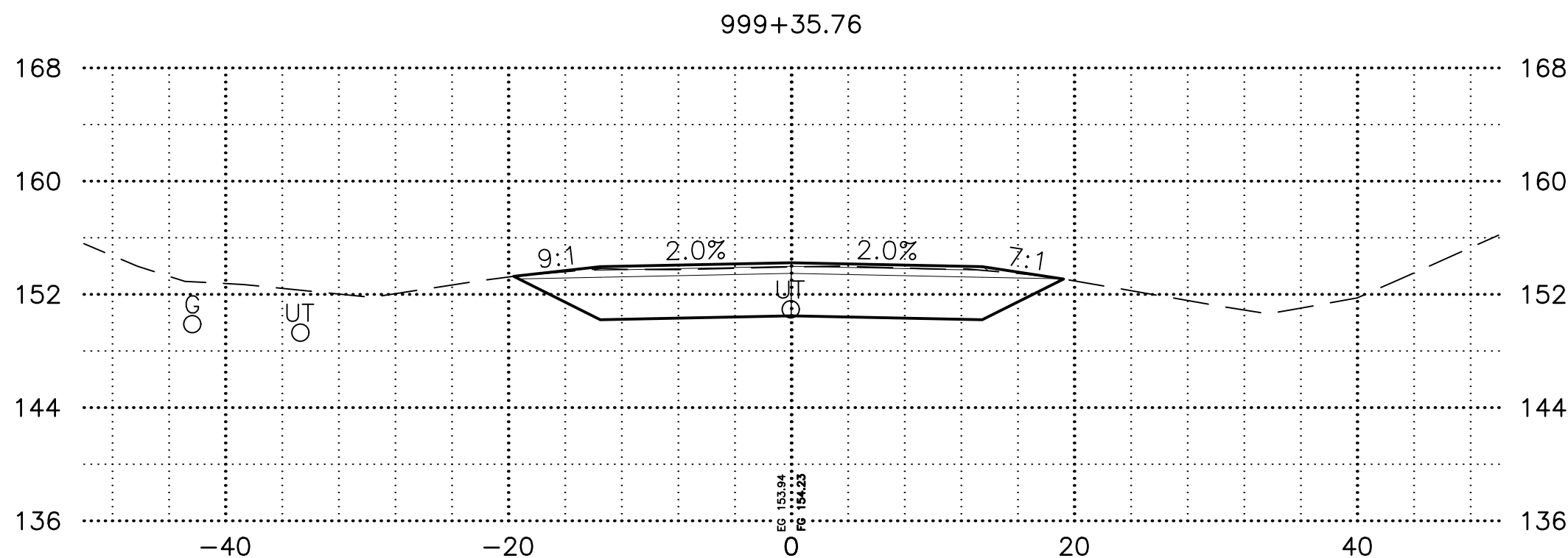
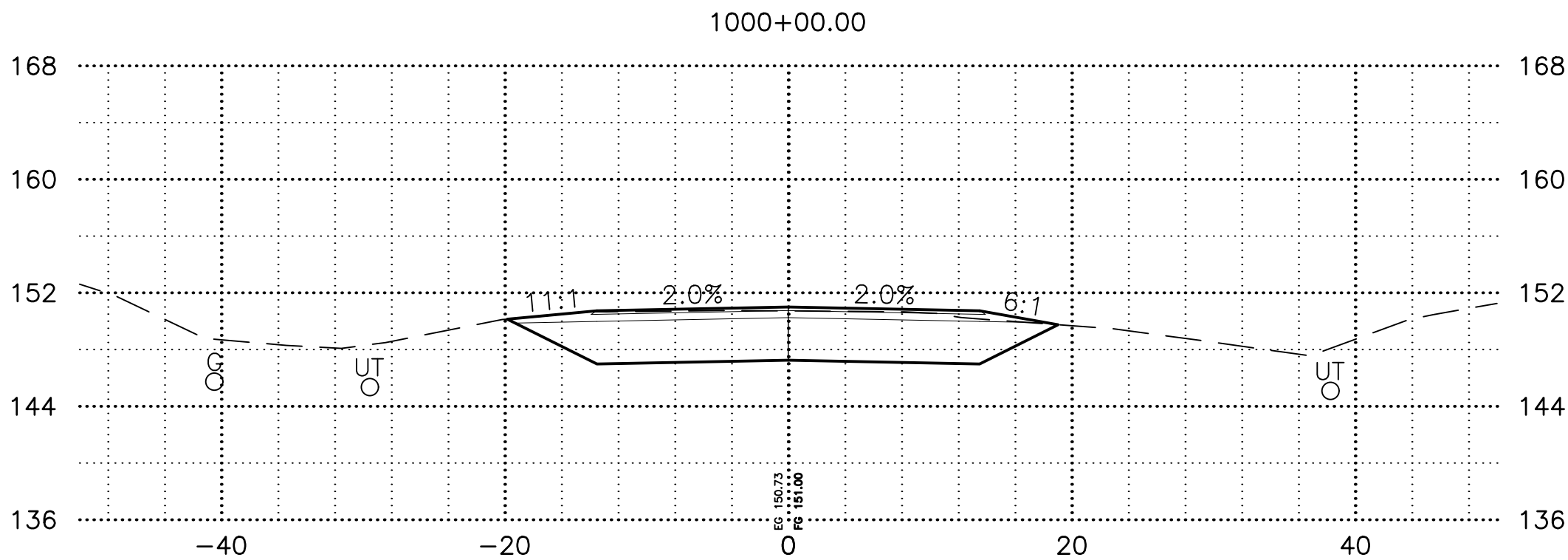
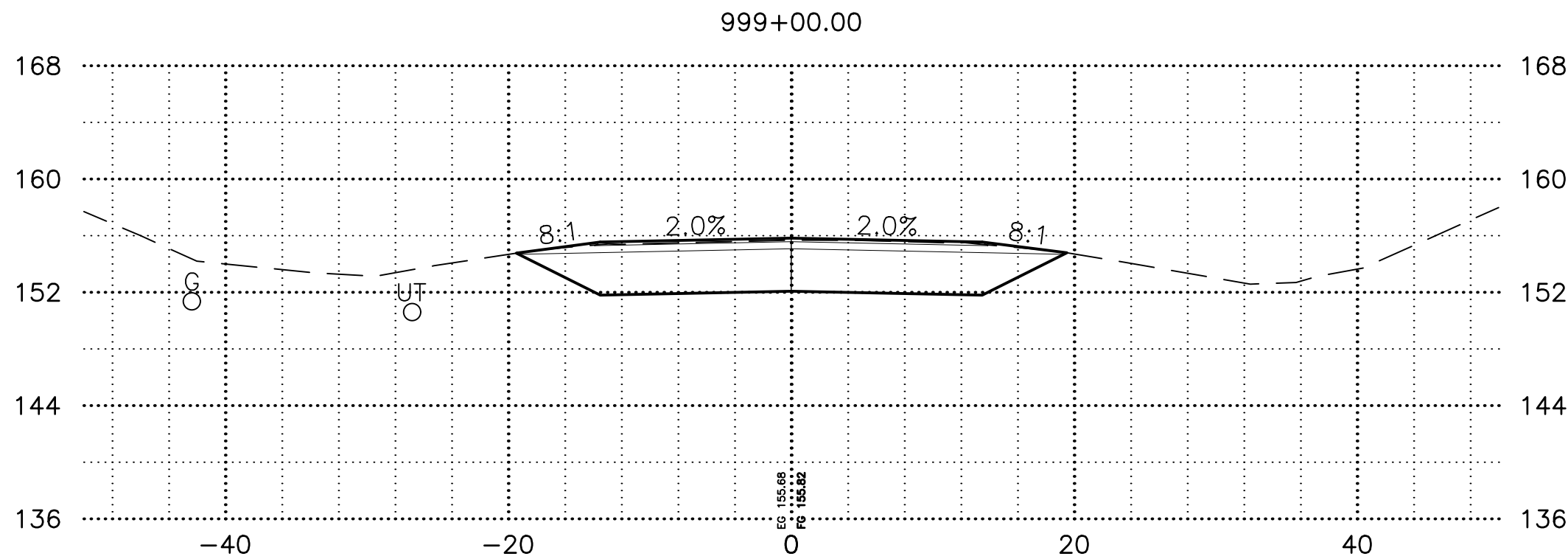
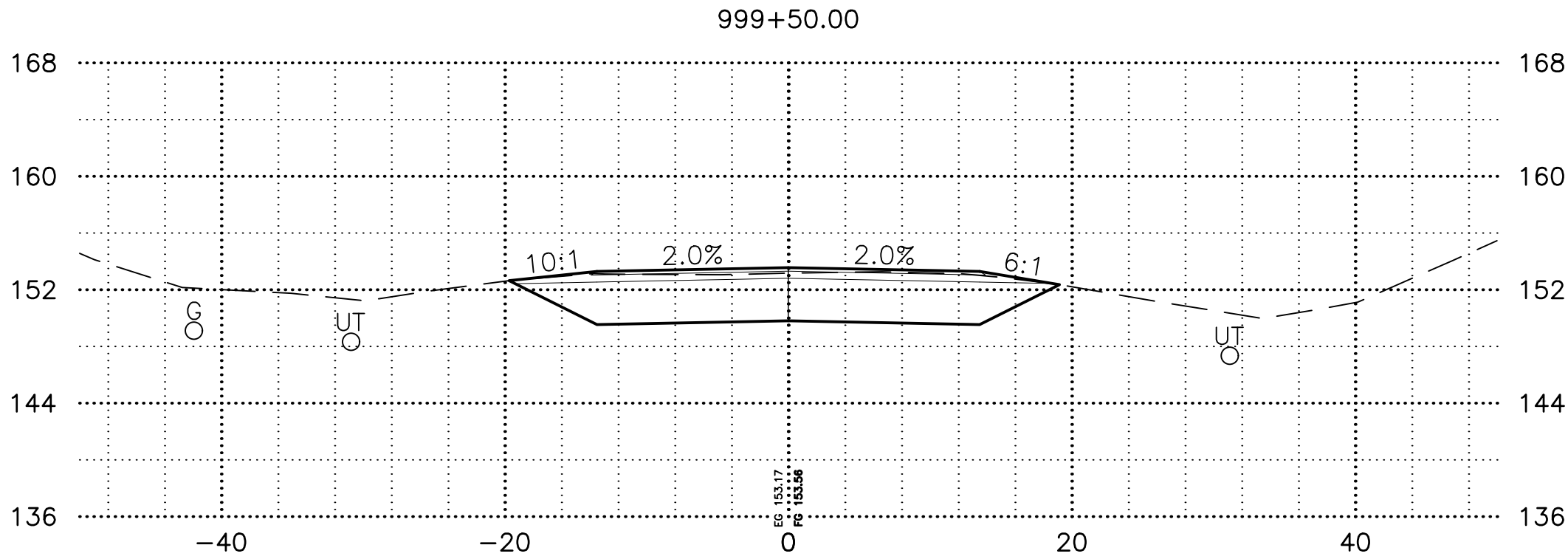
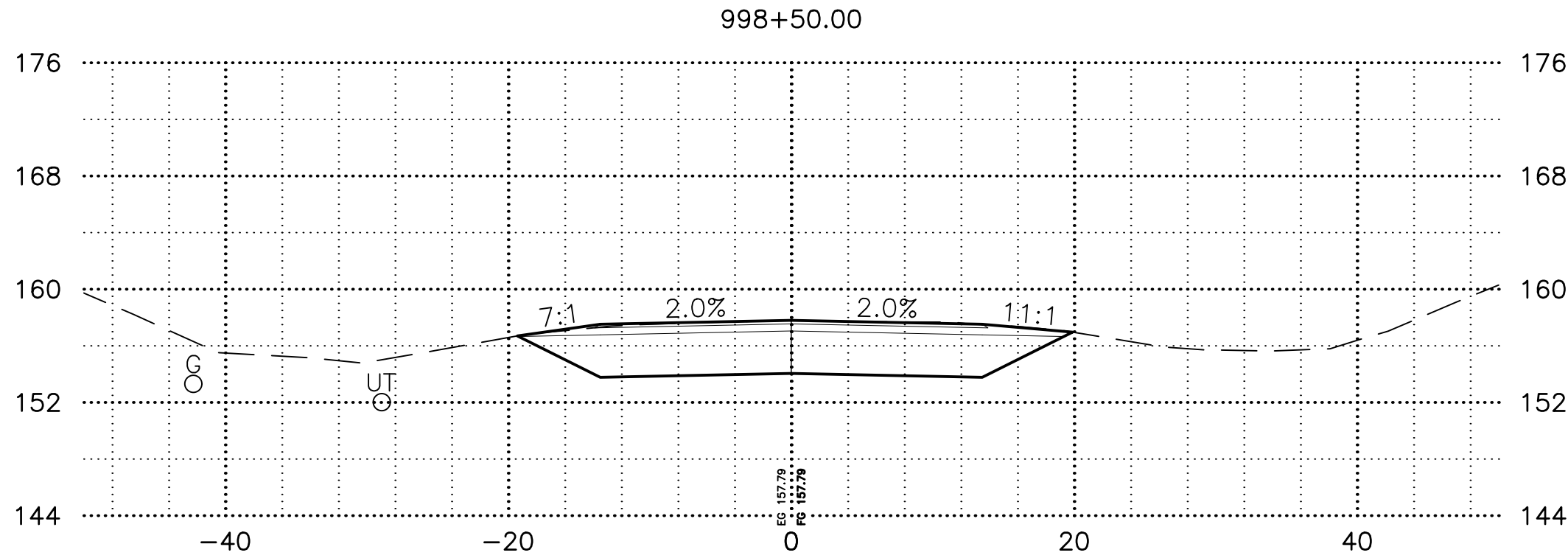
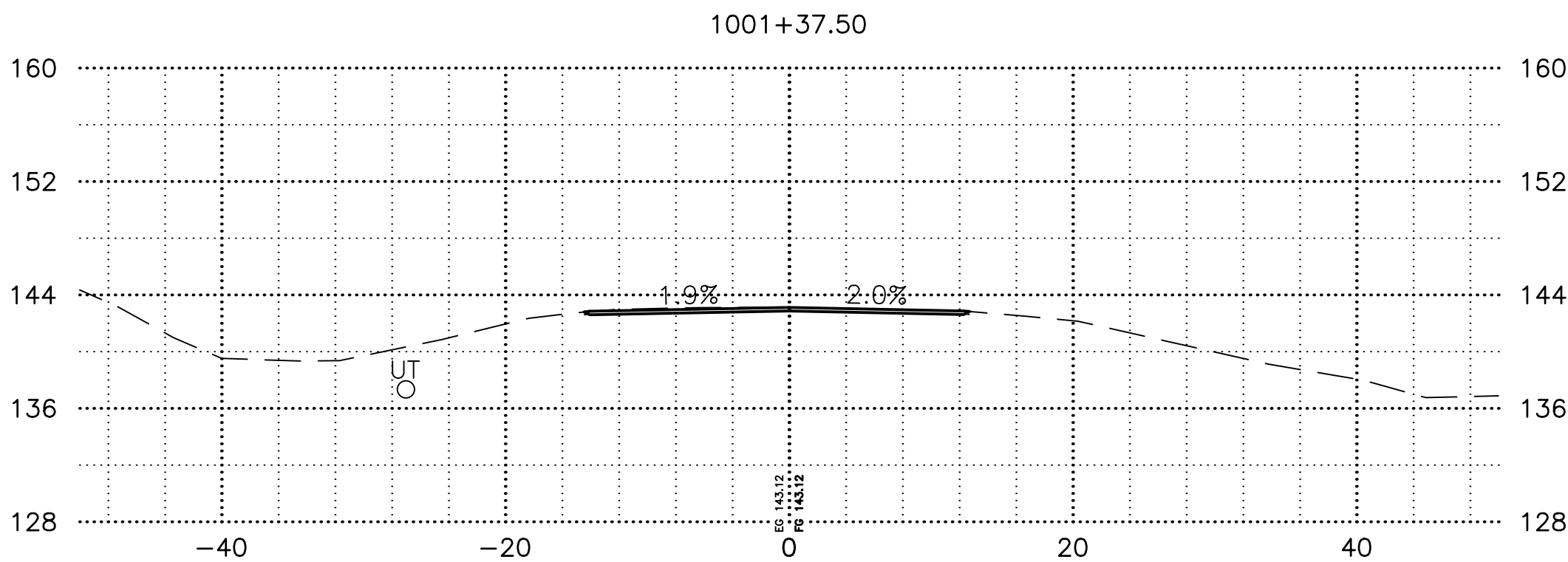
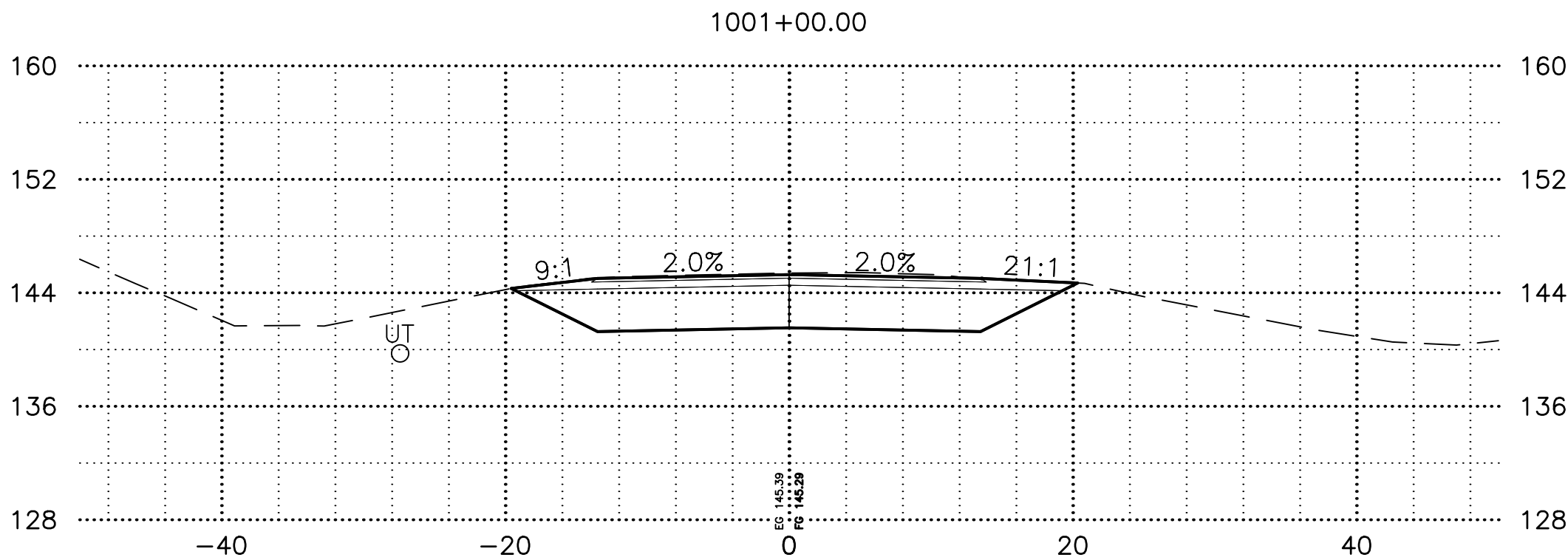
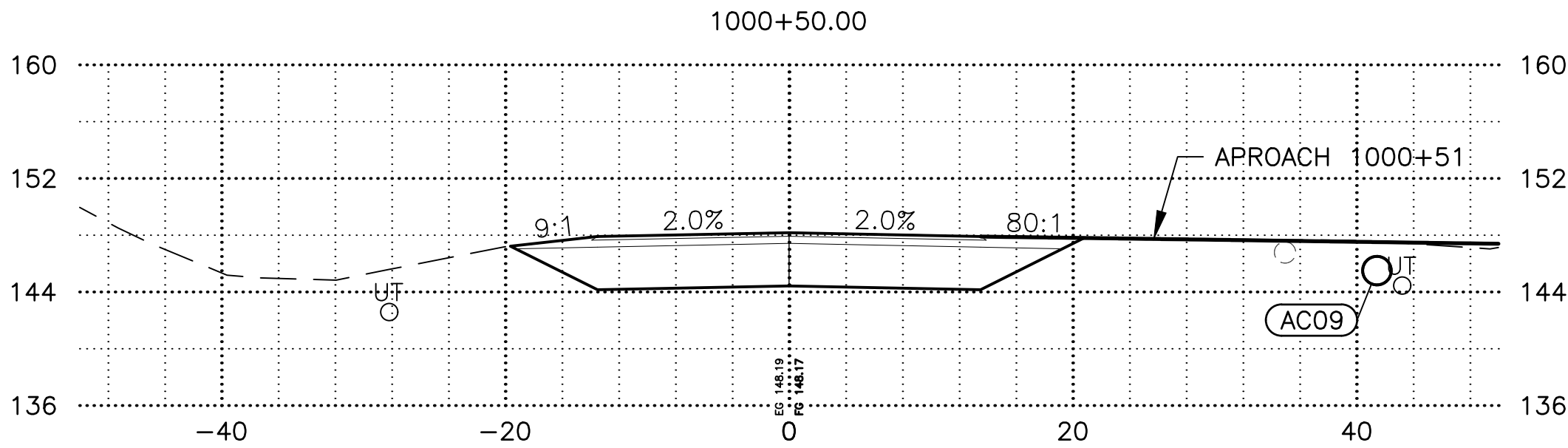


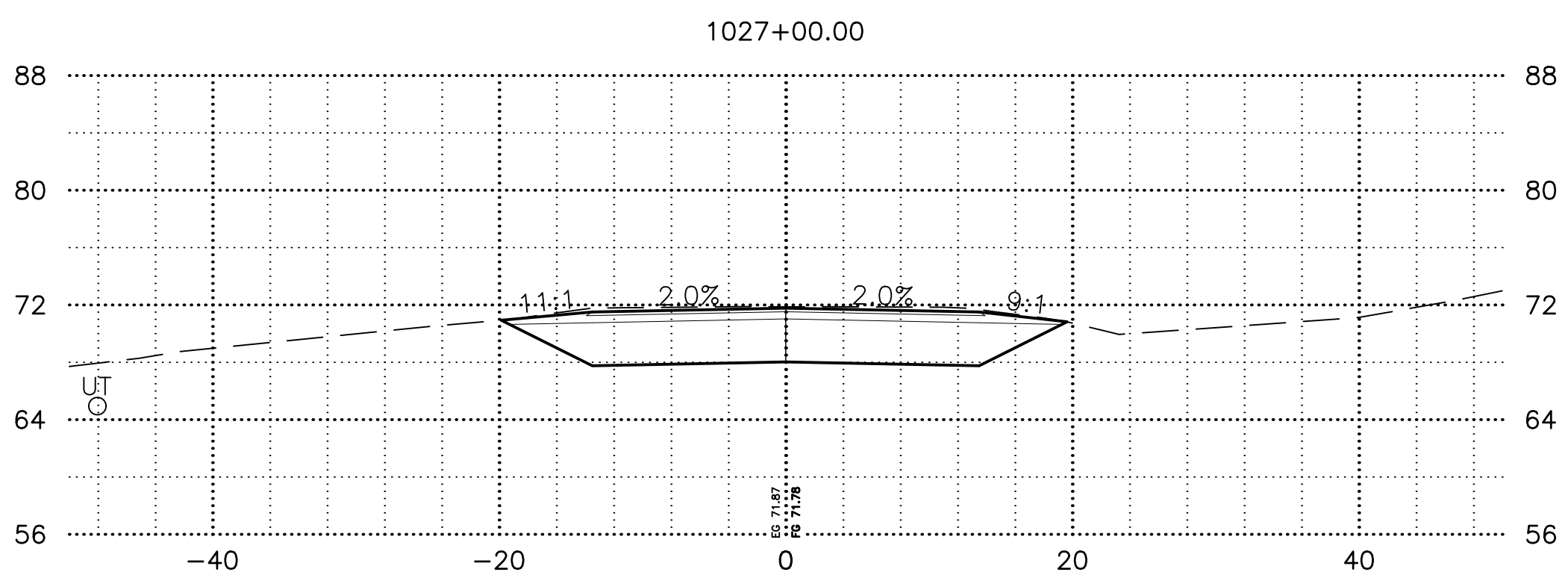
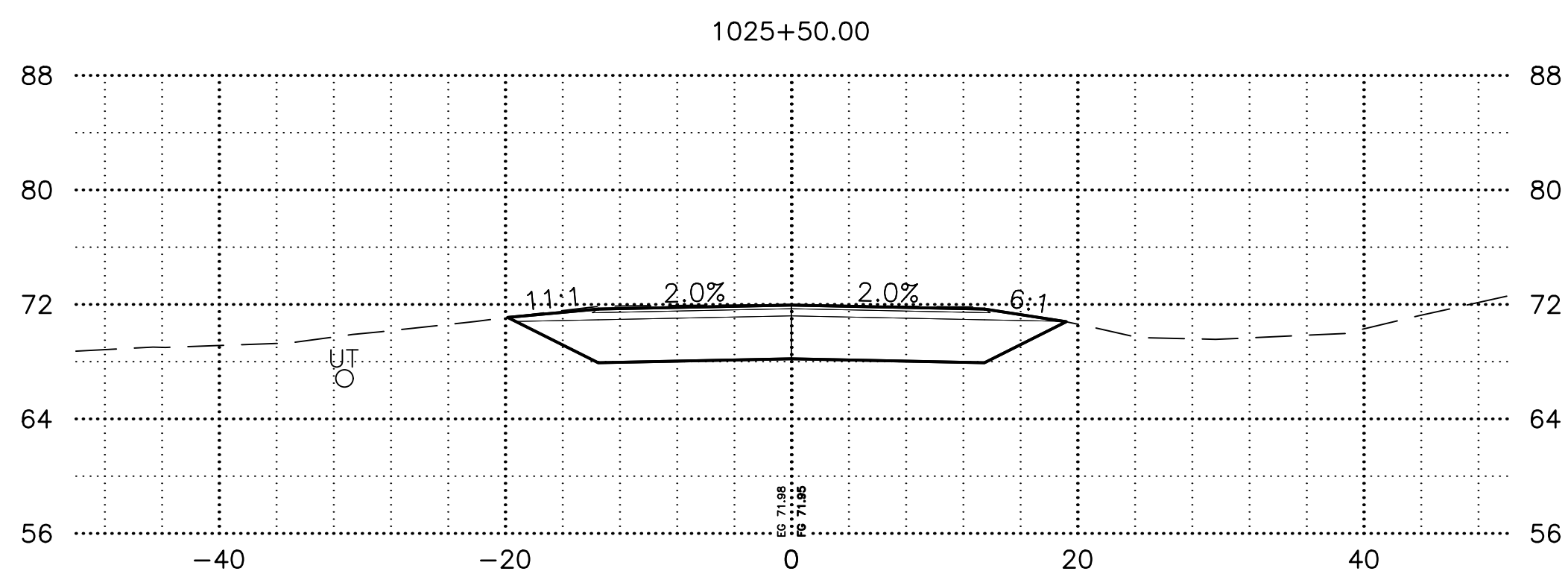
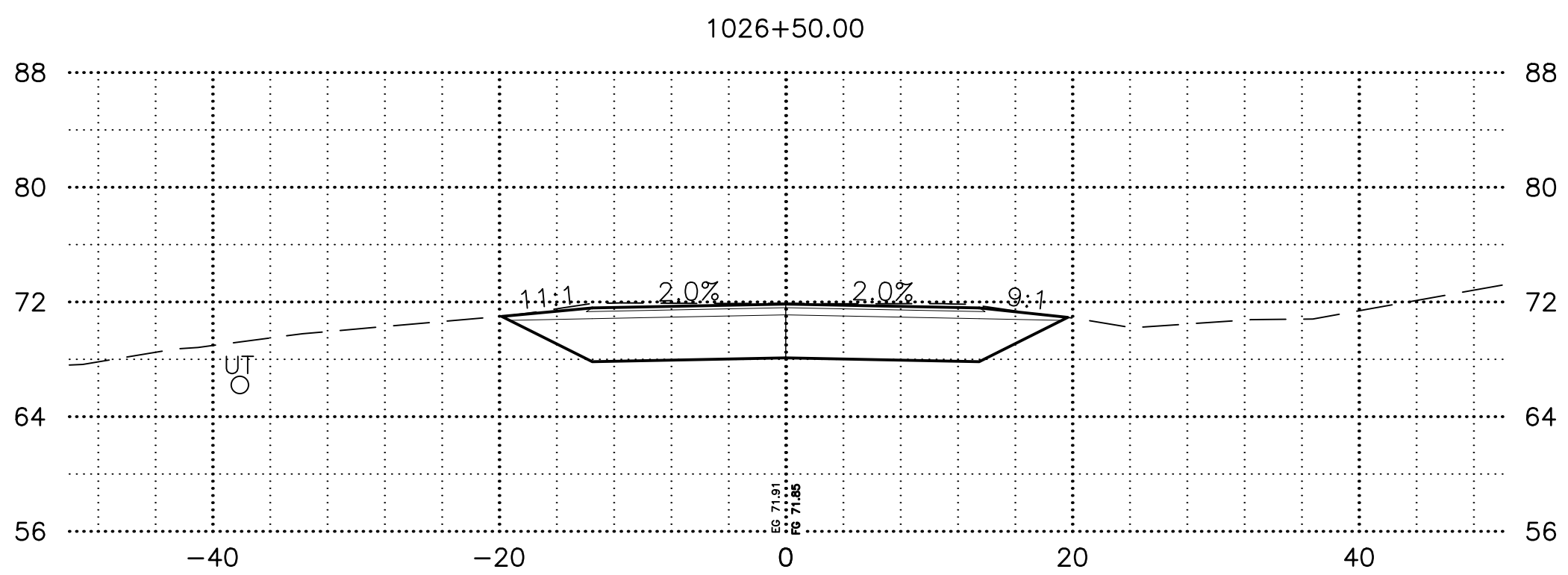
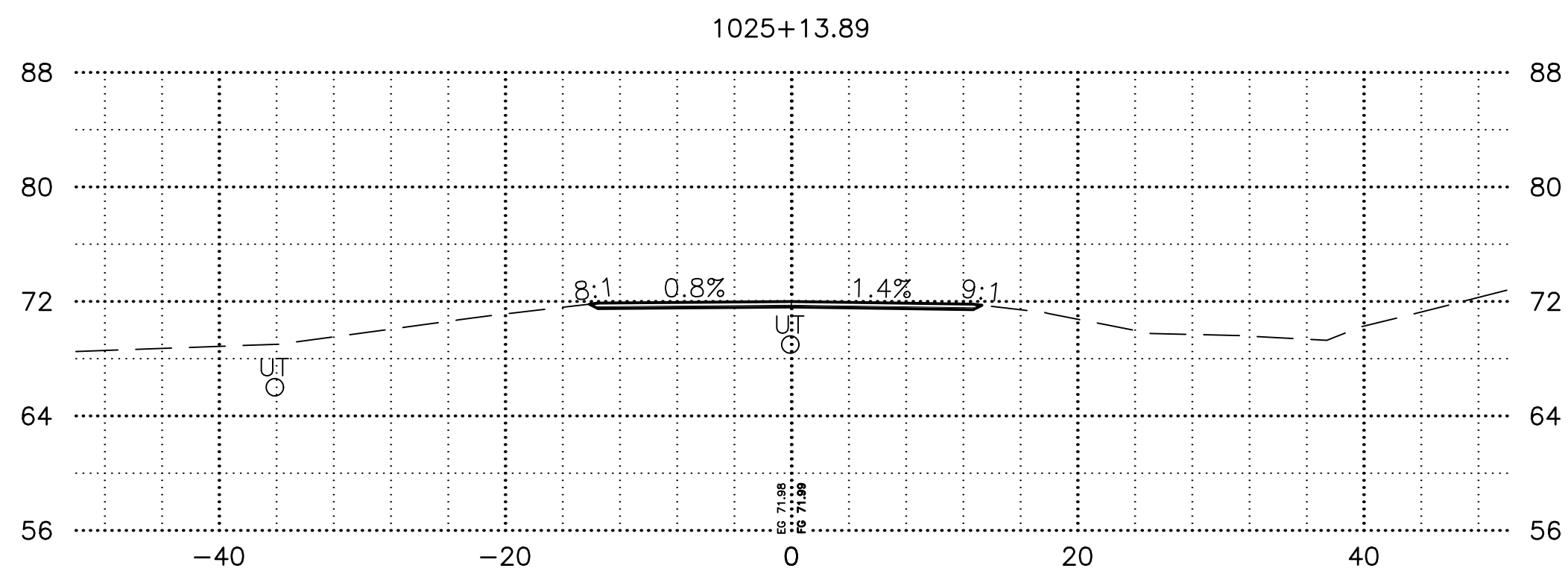
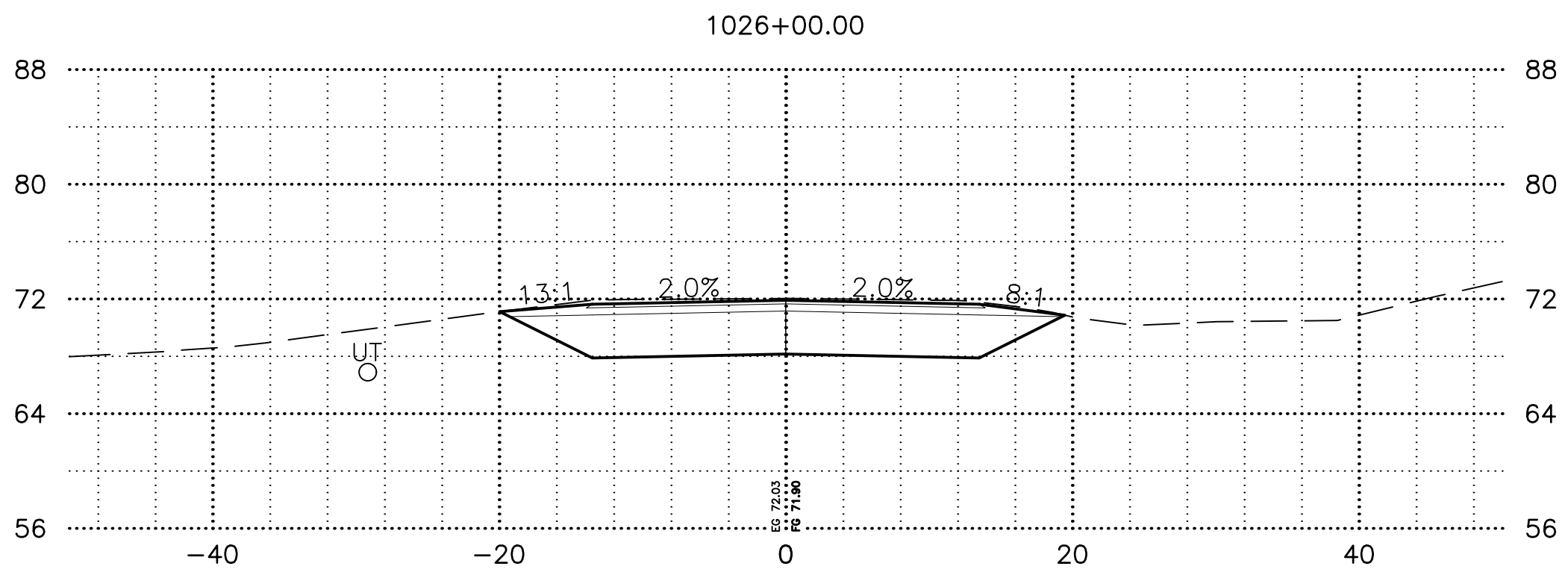
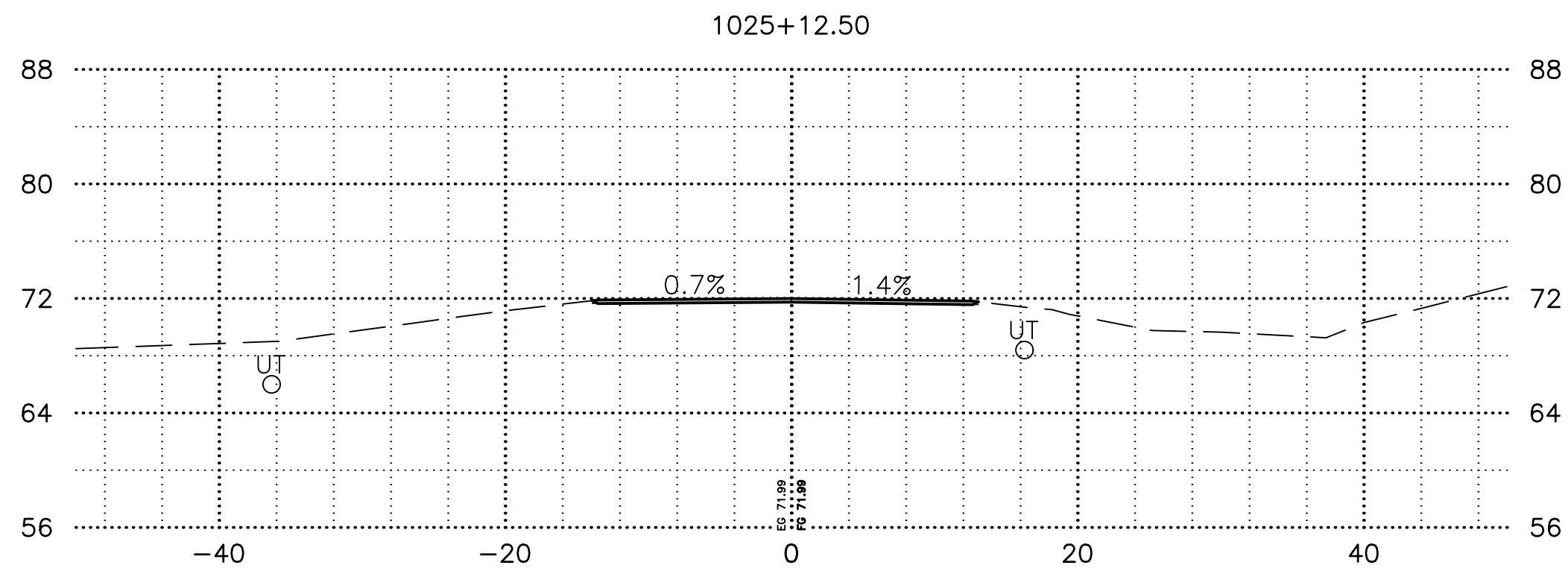
DRAWING LOCATION		DATE	TIME	SCALE	DESIGNED BY
C:\USERS\PUBLIC\BIPBW\2\DWG577876\197613-XS-DIGOUTS.DWG		6/3/2025	4:57 PM	1" = 10'	CHECKED BY
					DRAFTED BY
					CSL

[illegible]



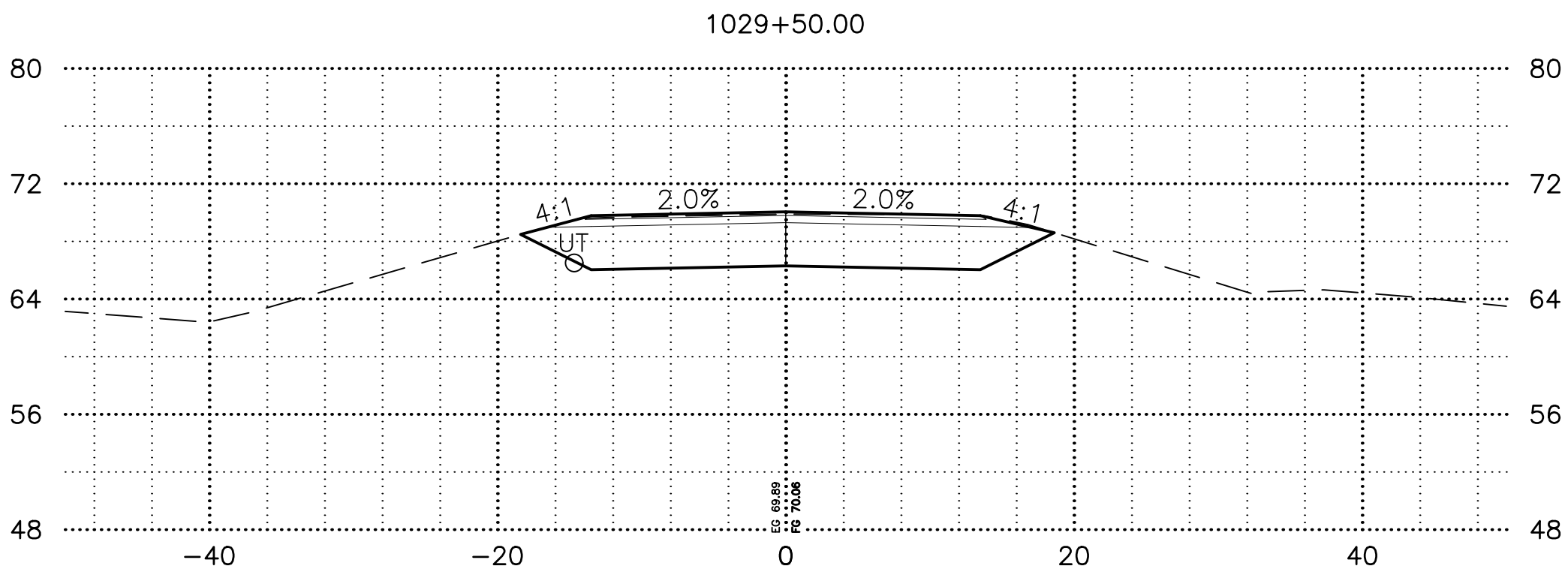
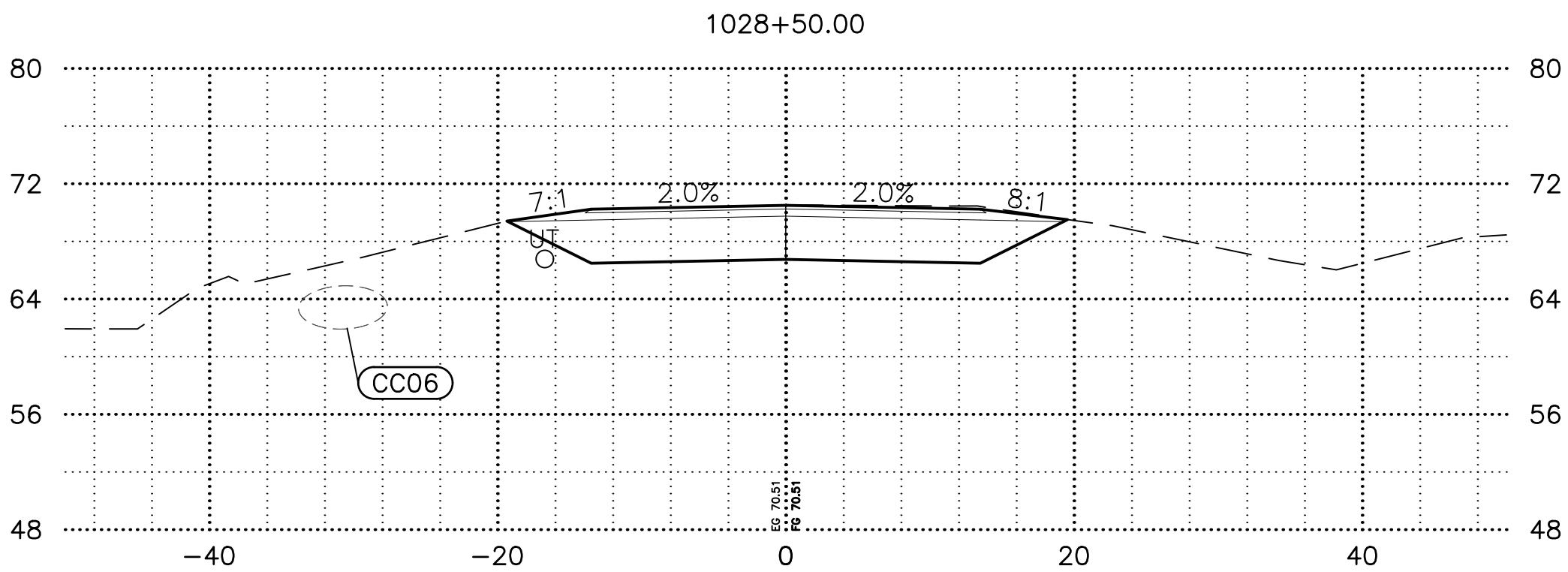
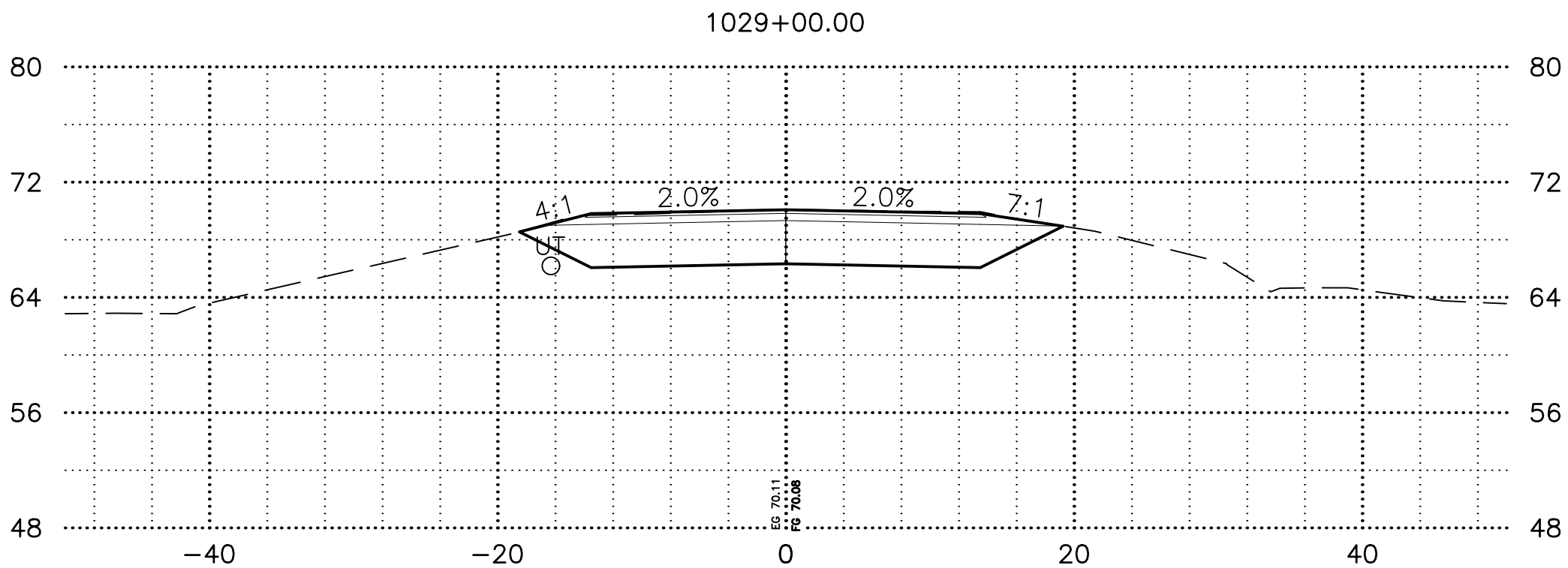
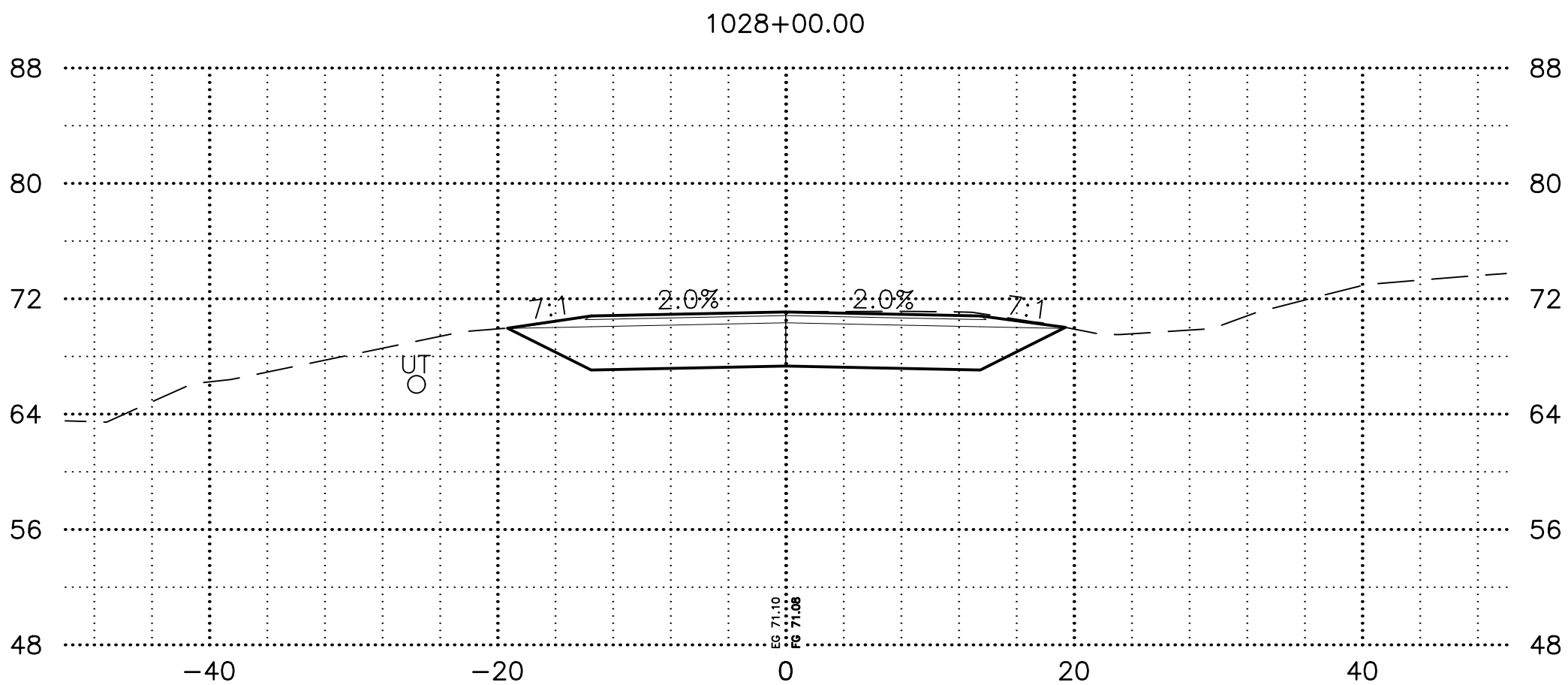
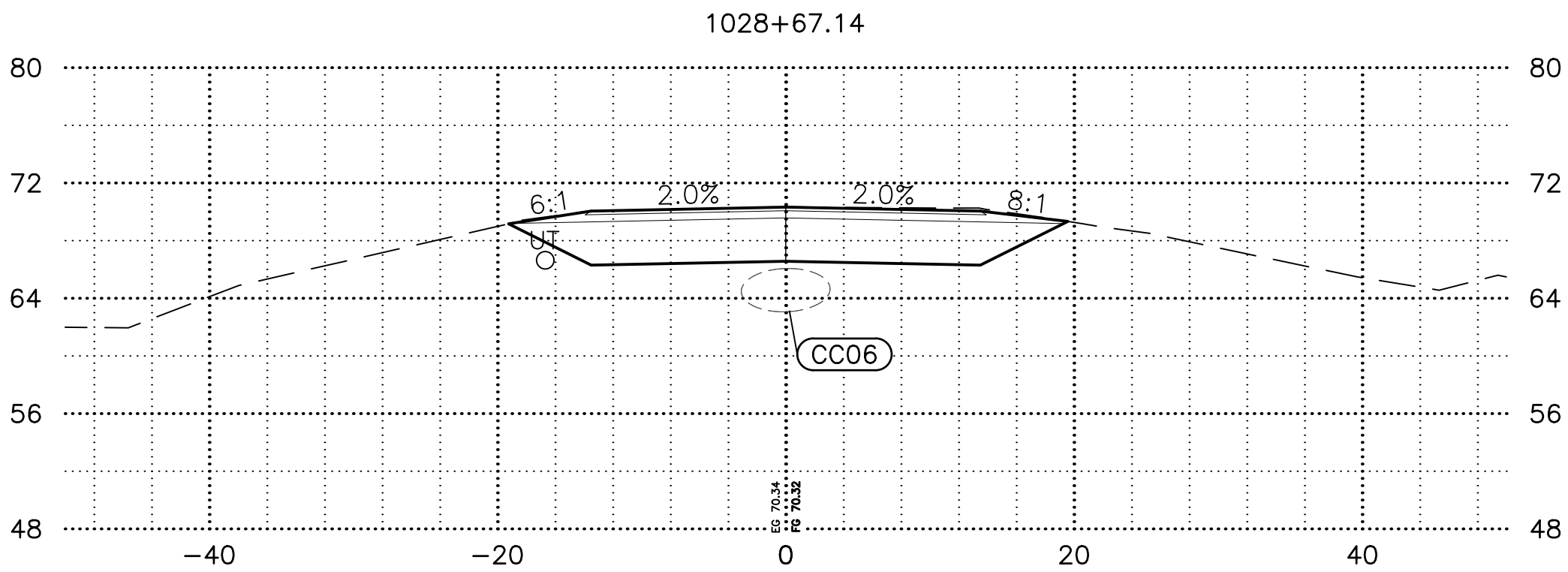
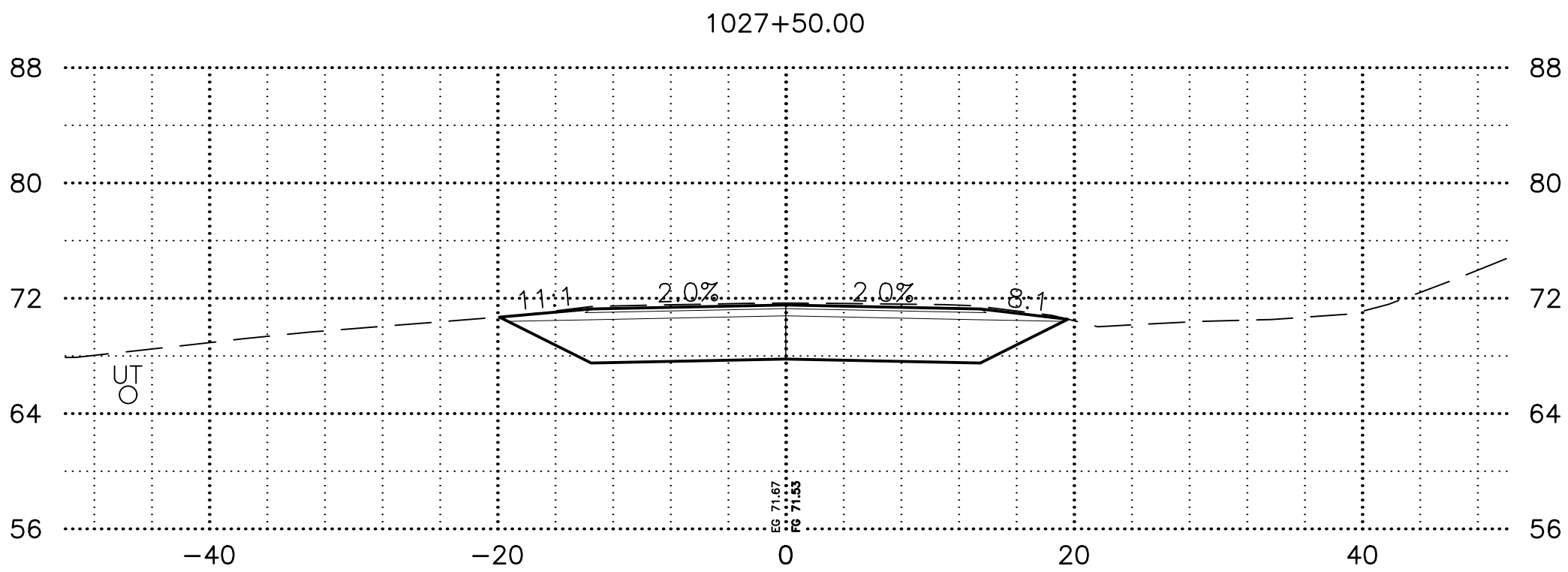


DRAWING LOCATION	DATE	TIME	SCALE	DESIGNED BY	CSL
C:\USERS\PUBLIC\BIPW\2\DMS77876\197613-XS-DIGOUTS.DWG	6/3/2025	4:57 PM	1" = 10'	CHECKED BY	REH
				DRAFTED BY	CSL



SHEET NO.	TOTAL SHEETS
1	4
STATE	YEAR
ALASKA	2025
PROJECT DESIGNATION	
0490017/ CFHWY00852	
NO.	REVISION
DATE	
NO.	REVISION
DATE	
NO.	REVISION
DATE	

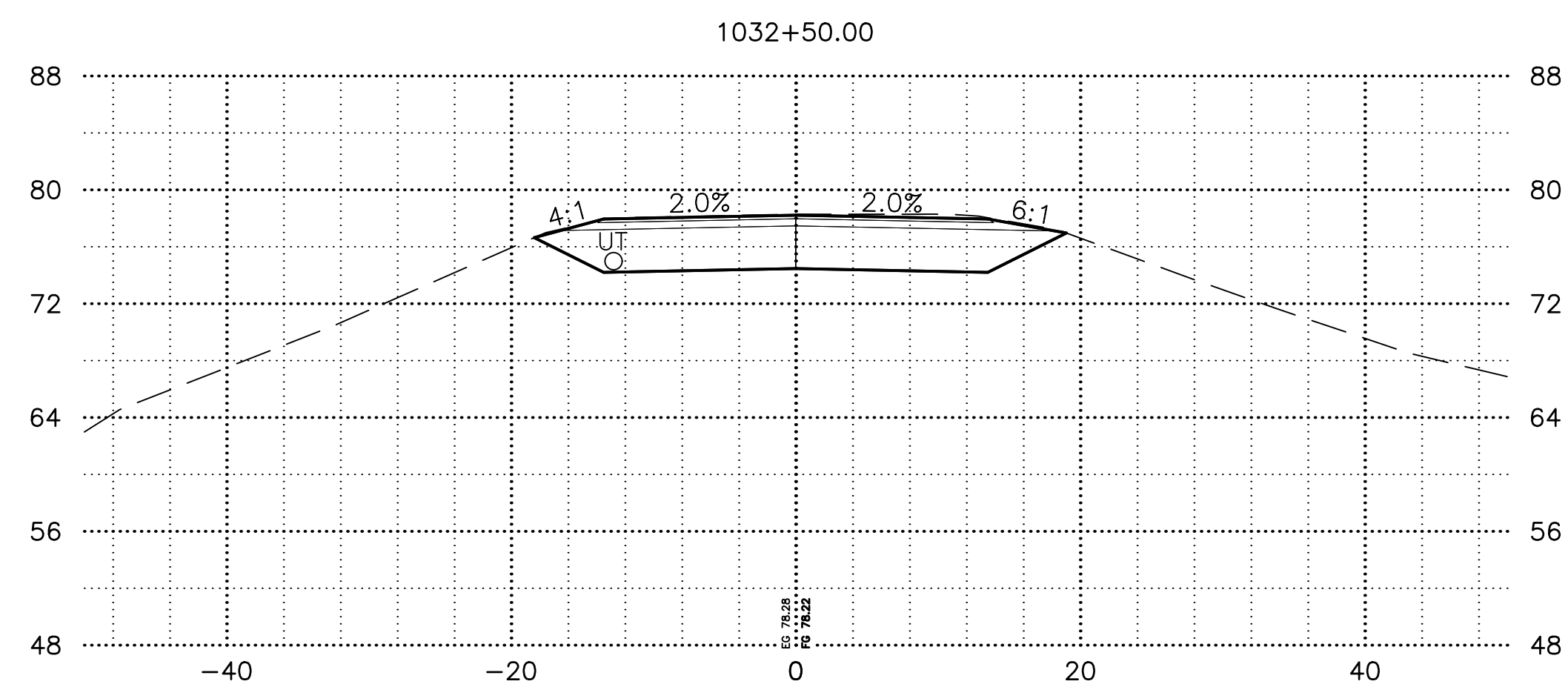
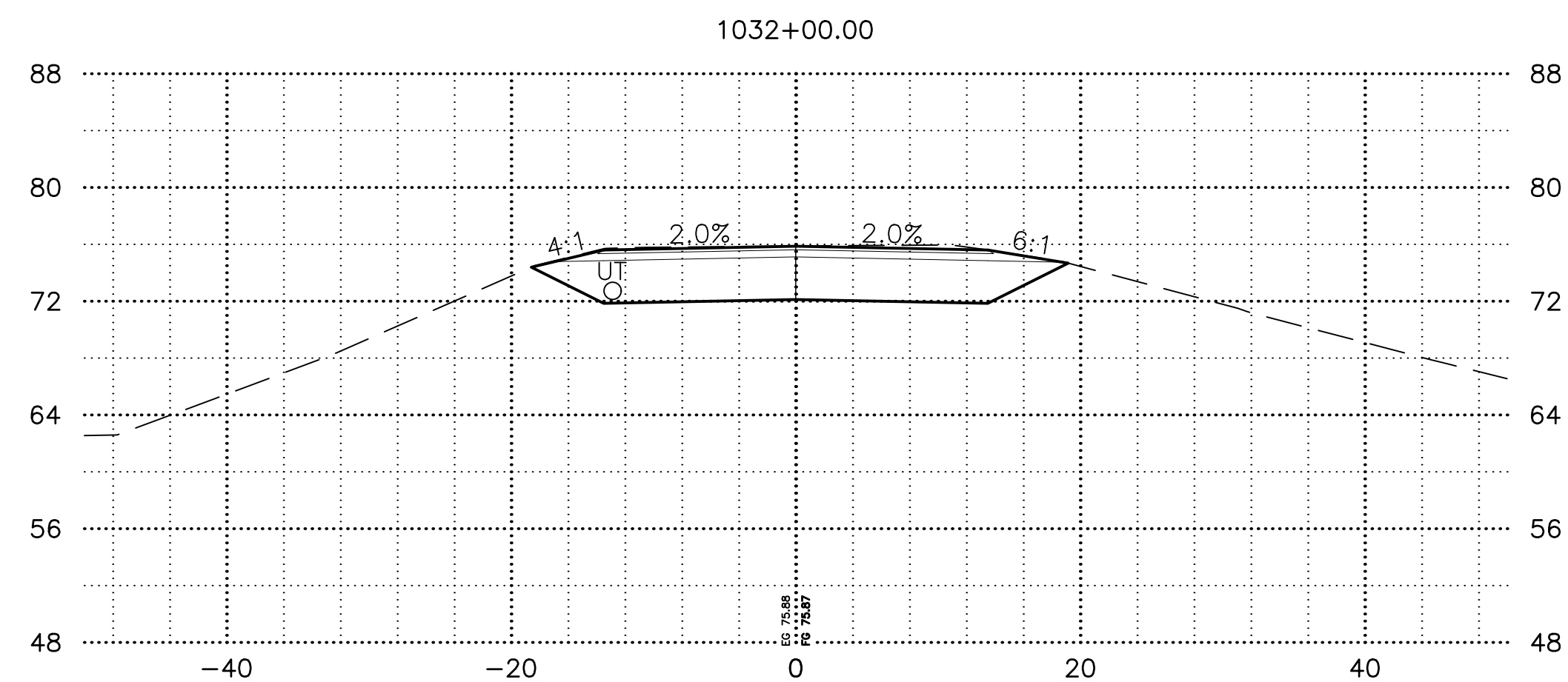
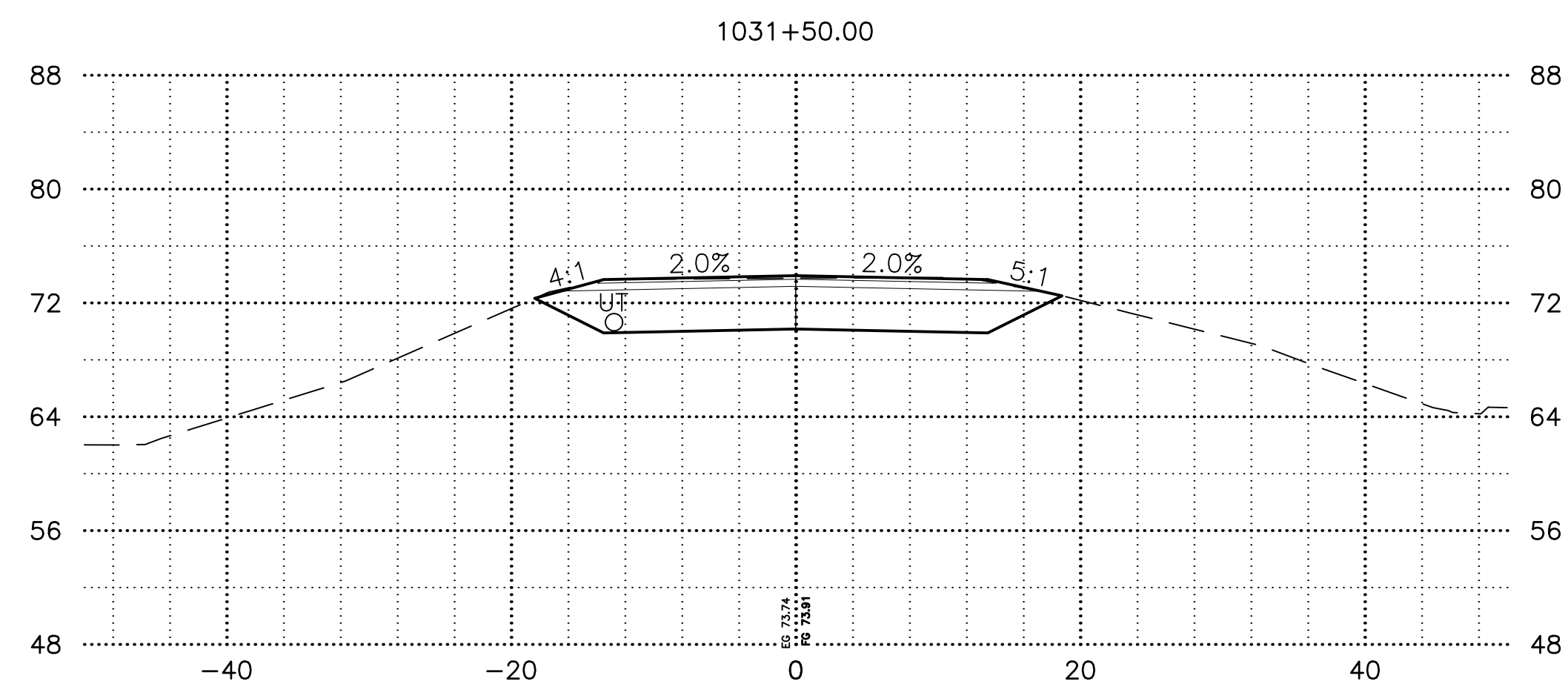
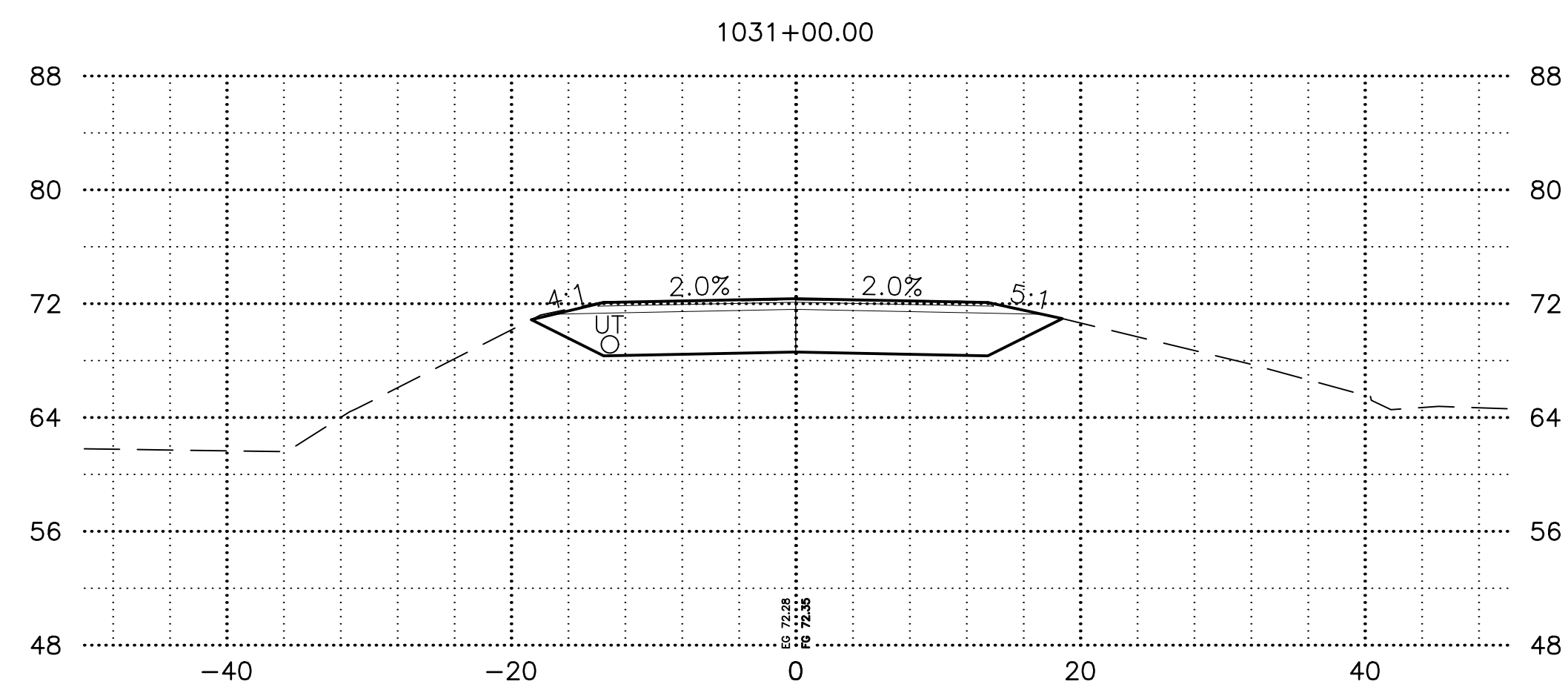
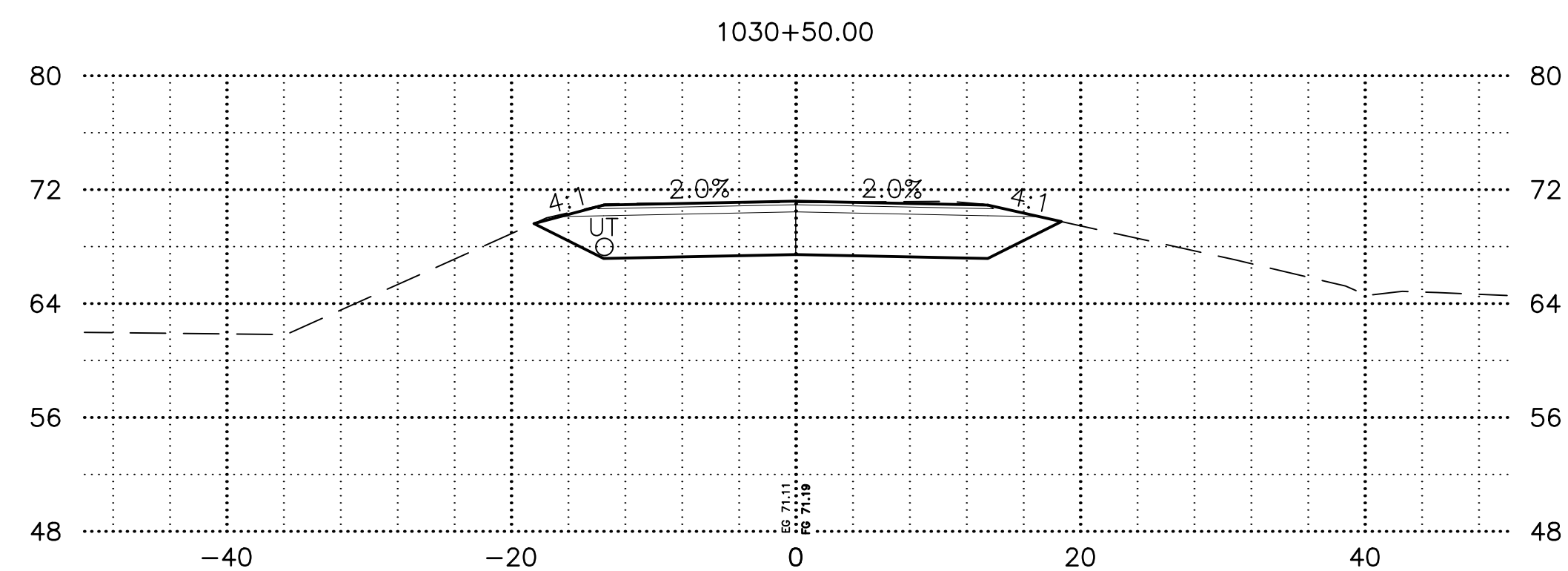
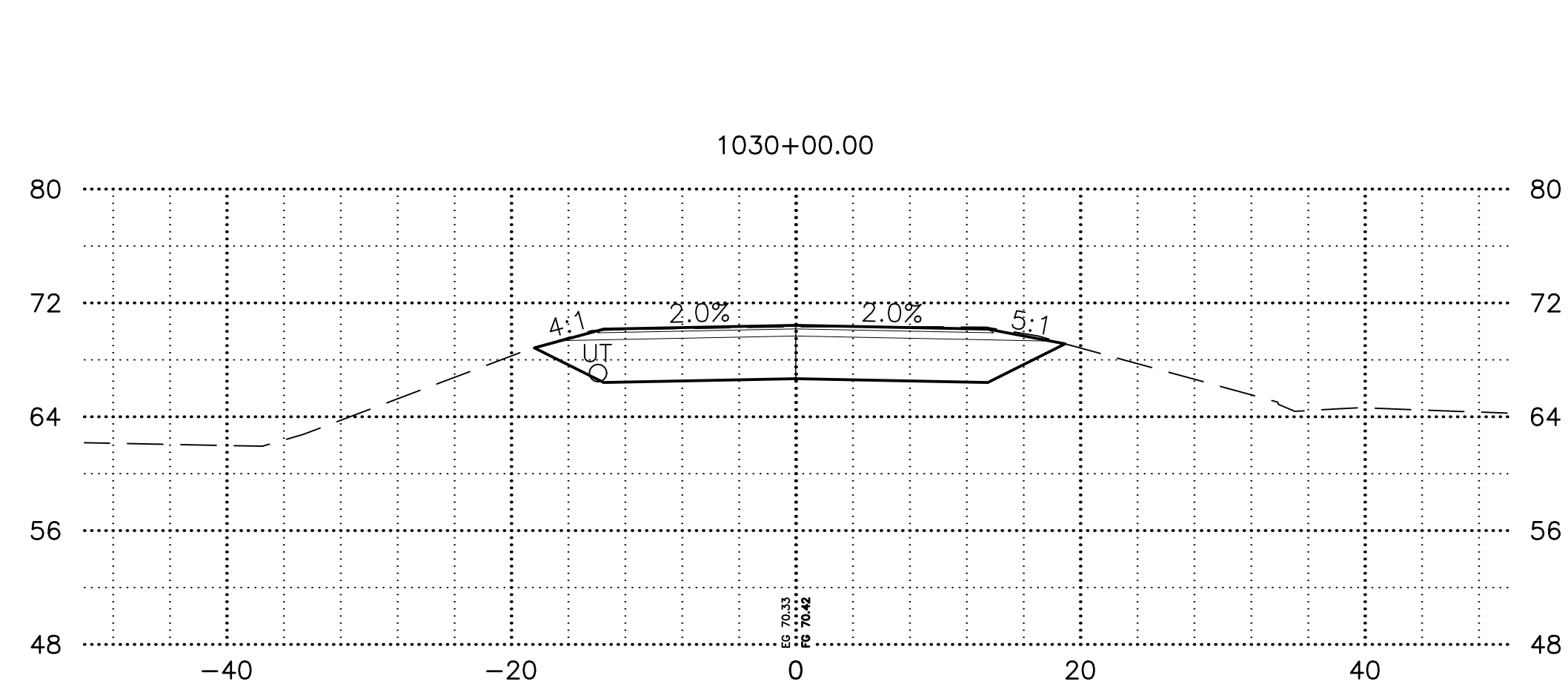
STATE OF ALASKA  
DEPARTMENT OF TRANSPORTATION  
AND PUBLIC FACILITIES  
KENAI SPUR HIGHWAY  
MP 29-38  
PAVEMENT PRESERVATION  
XS DIGOUT 2  
STA. 1025+12.50 TO  
STA. 1027+00.00



SHEET NO.	TOTAL SHEETS
2	4
STATE	YEAR
ALASKA	2025
PROJECT DESIGNATION	
0490017/ CFHWY00852	
NO.	REVISION
DATE	
NO.	REVISION
DATE	
NO.	REVISION
DATE	

DATE	TIME	SCALE	DESIGNED BY	CSL
6/3/2025	4:57 PM	1" = 10'	CHECKED BY	REH
			DRAFTED BY	CSL

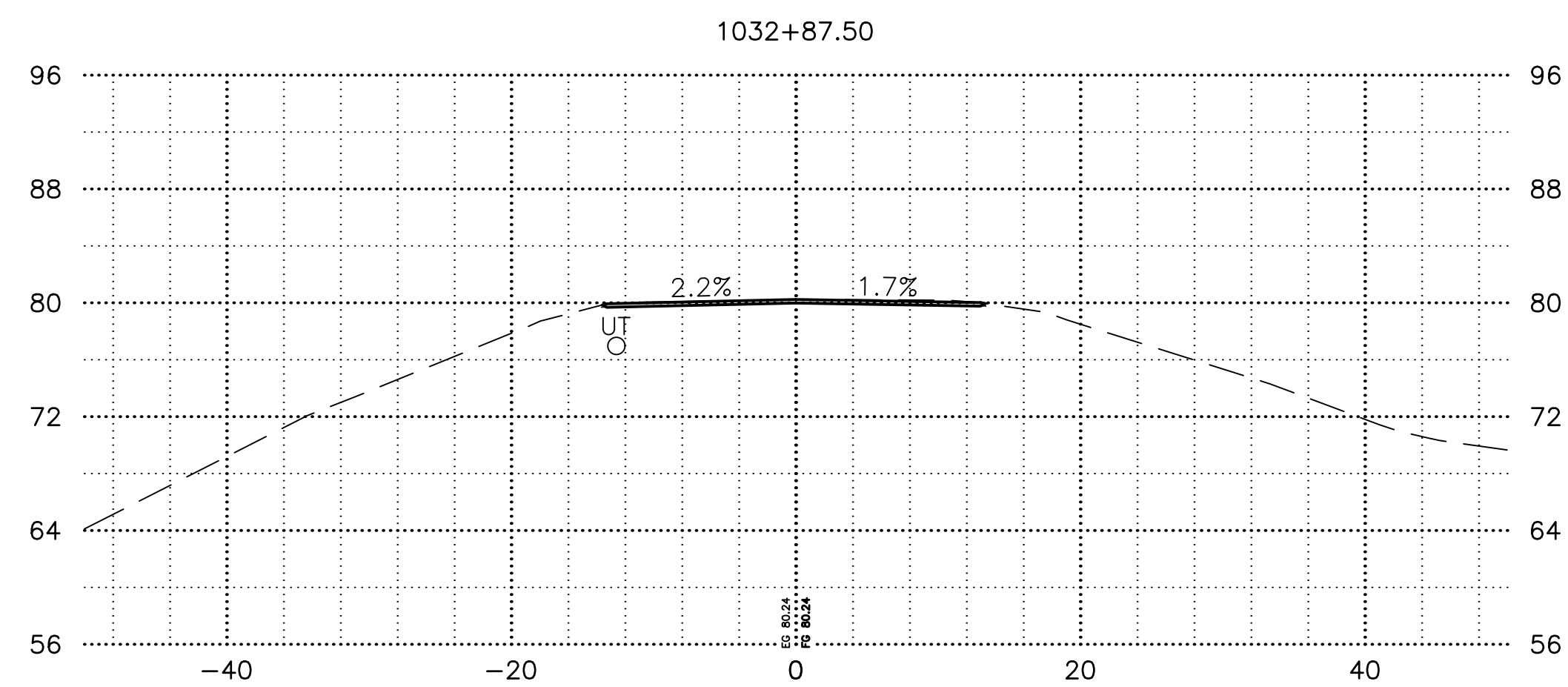
DRAWING LOCATION
C:\USERS\PUBLIC\MBIPW\2\DMS77876\197613-XS-DIGOUTS.DWG



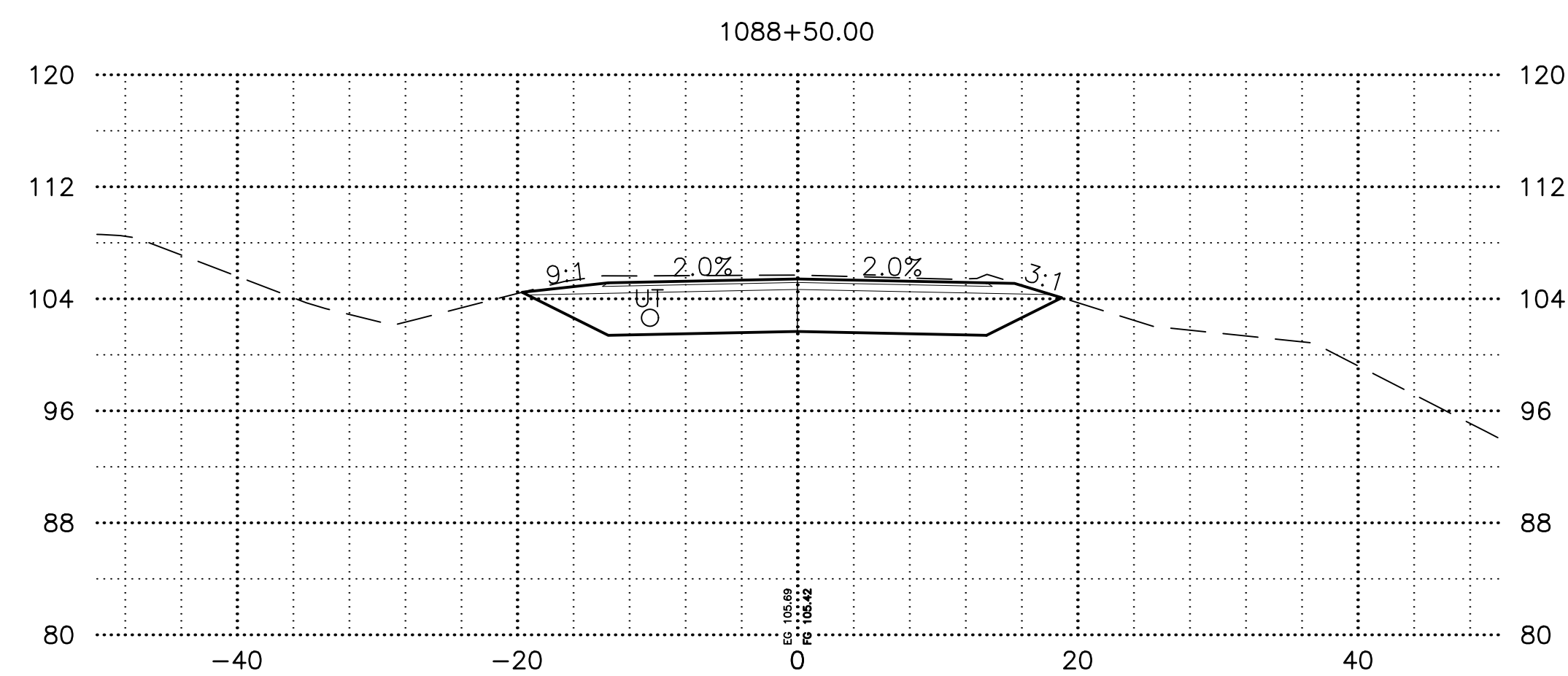
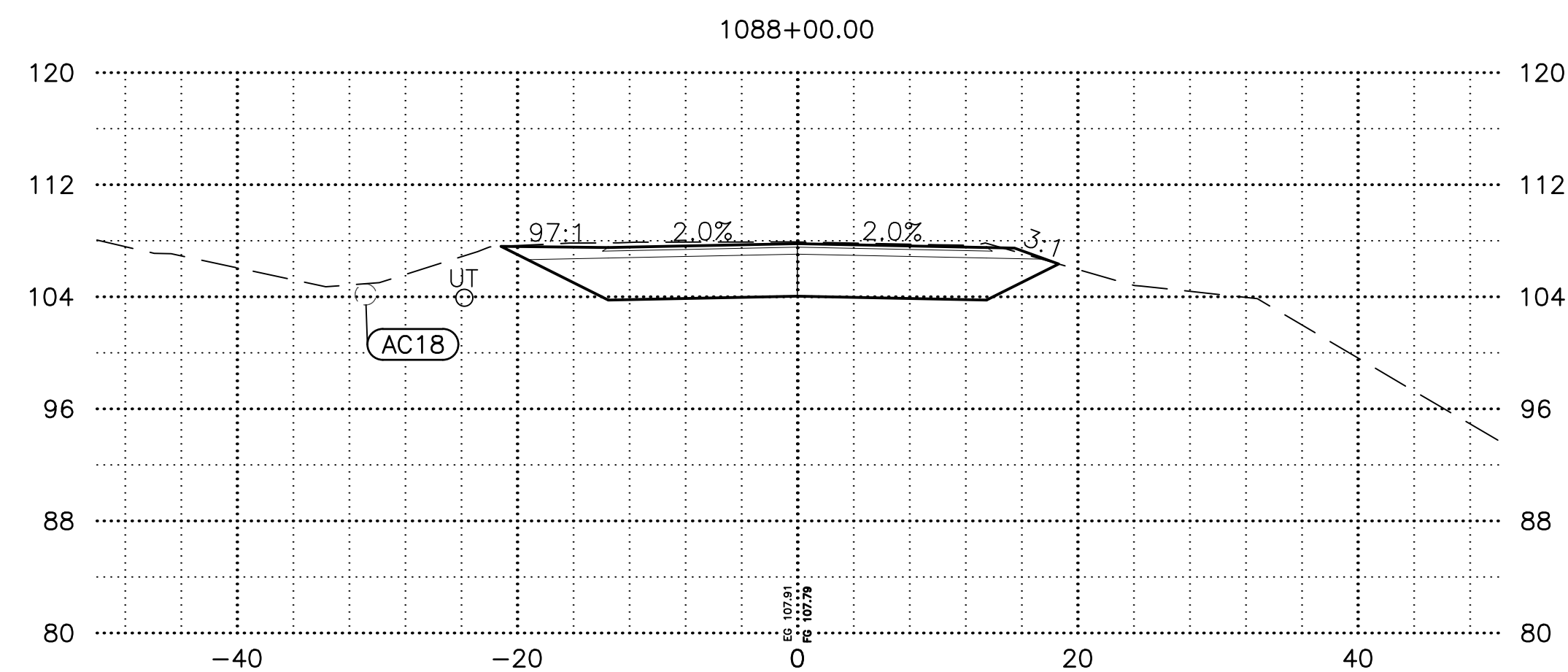
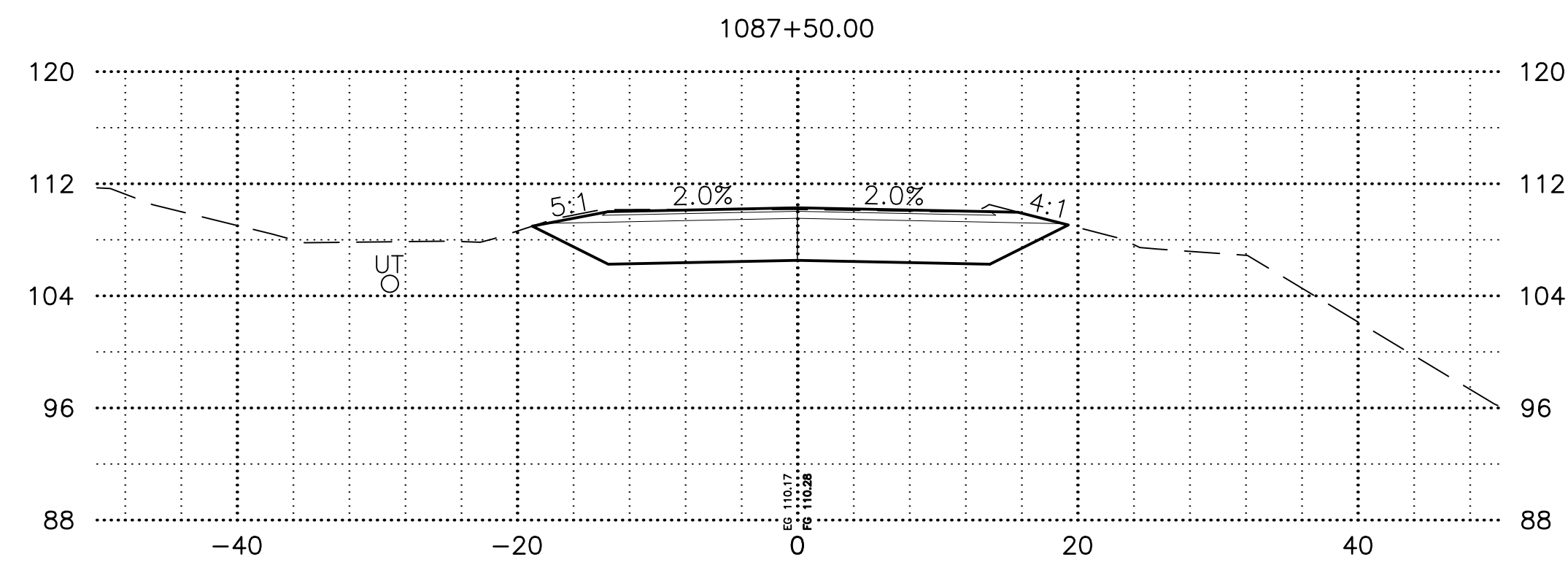
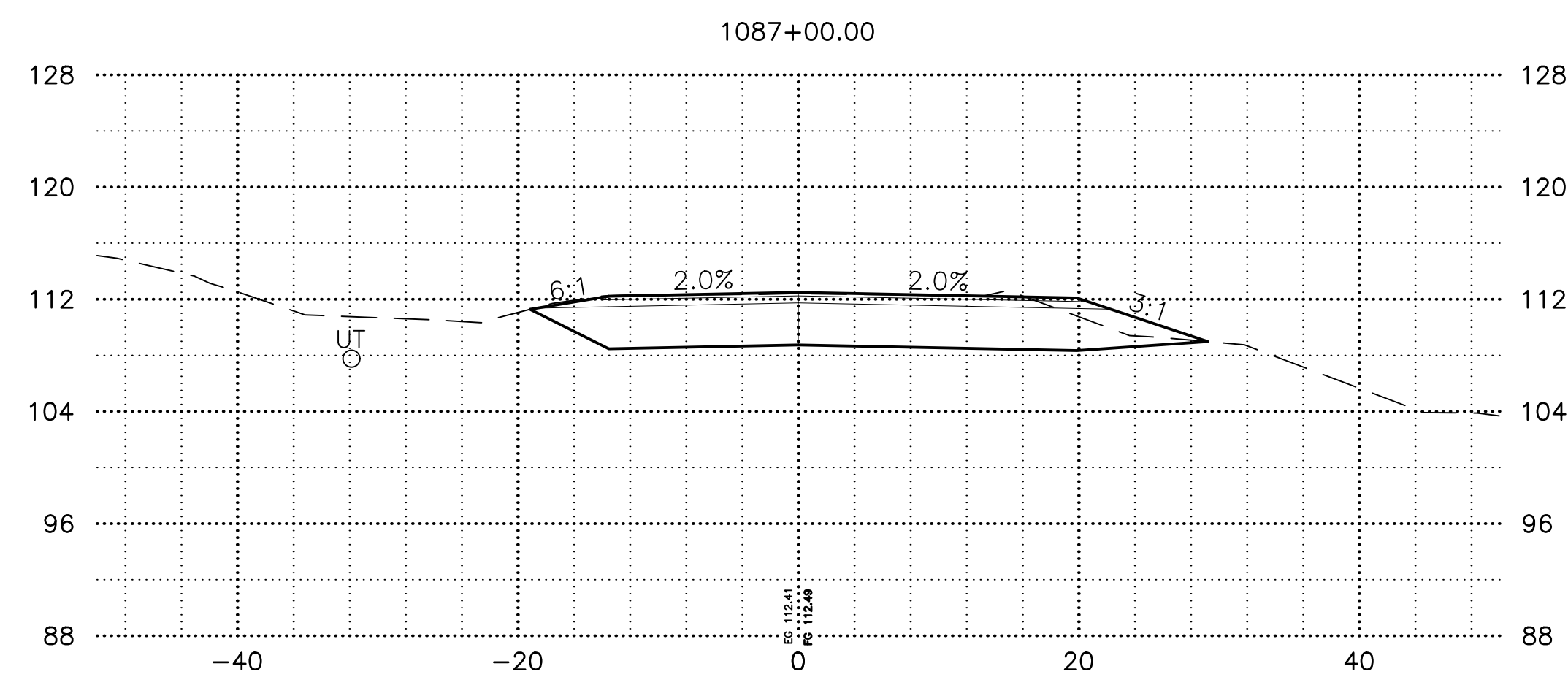
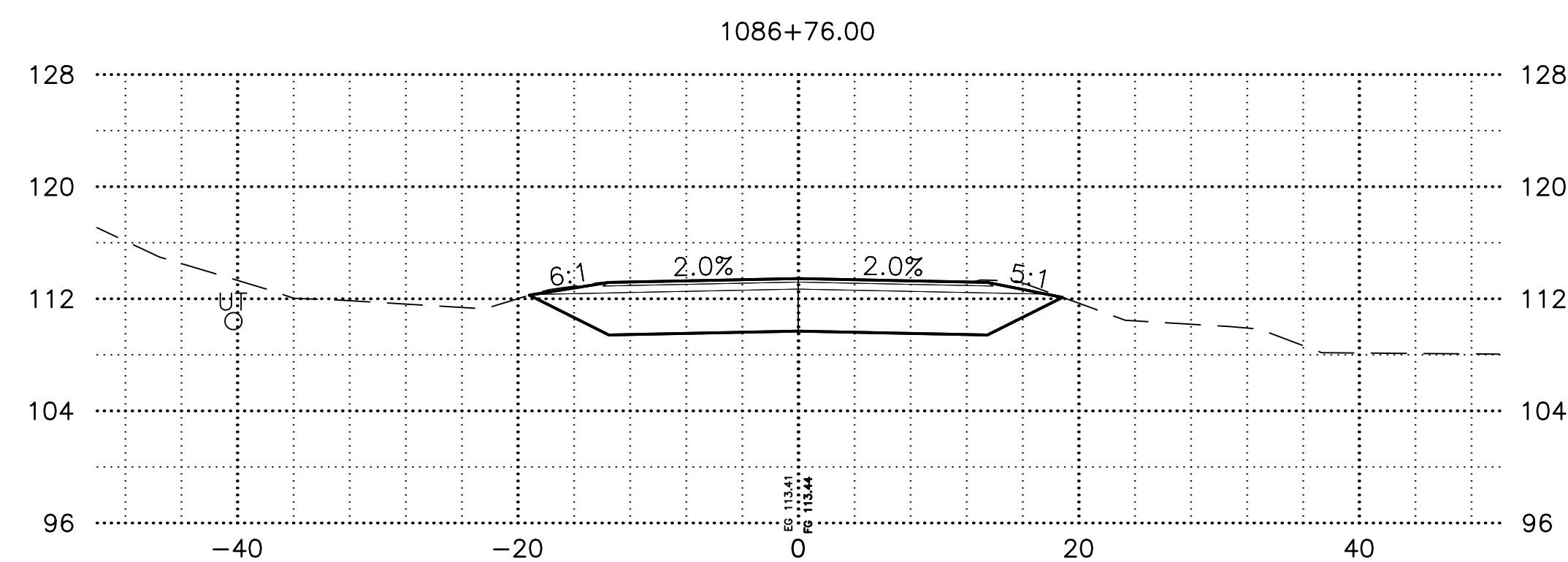
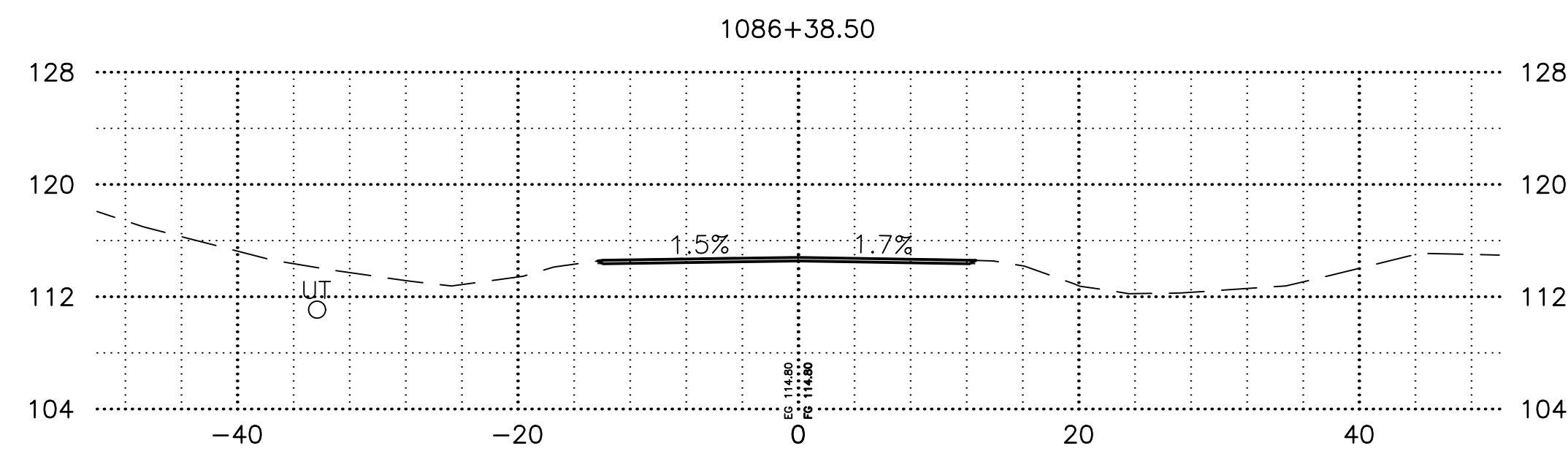
SHEET NO.	TOTAL SHEETS
3	4
STATE	YEAR
ALASKA	2025
PROJECT DESIGNATION	
0490017/ CFHWY00852	
NO.	REVISION
DATE	
NO.	REVISION
DATE	
NO.	REVISION
DATE	

STATE OF ALASKA  
DEPARTMENT OF TRANSPORTATION  
AND PUBLIC FACILITIES  
KENAI SPUR HIGHWAY  
MP 29-38  
PAVEMENT PRESERVATION  
XS DIGOUT 2  
STA. 1030+00.00 TO  
STA. 1032+50.00

DRAWING LOCATION		DATE	TIME	SCALE	DESIGNED BY
C:\USERS\PUBLIC\BIBIPW\2\DWG77876\197613-XS-DIGOUTS.DWG		6/3/2025	4:58 PM	1" = 10'	CHECKED BY
					DRAFTED BY
					CSL

[illegible]

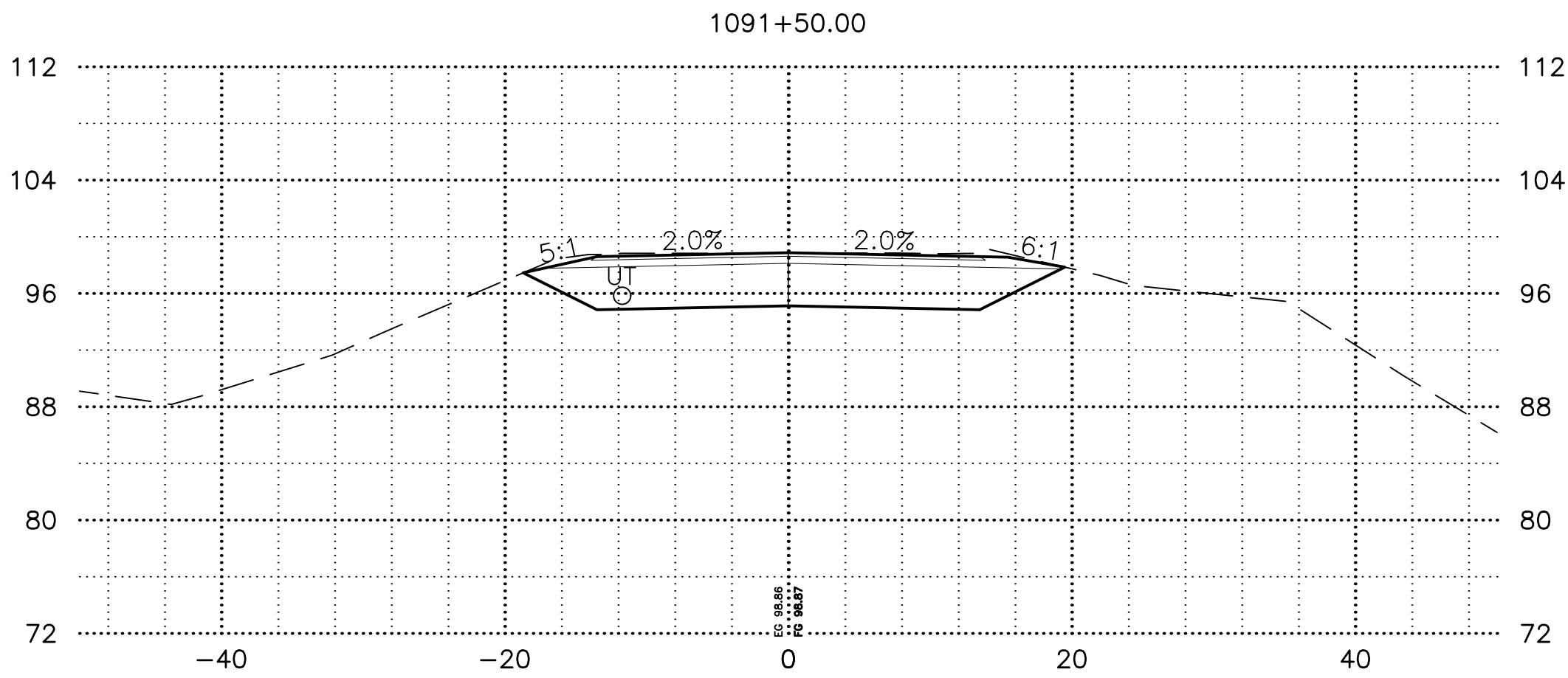
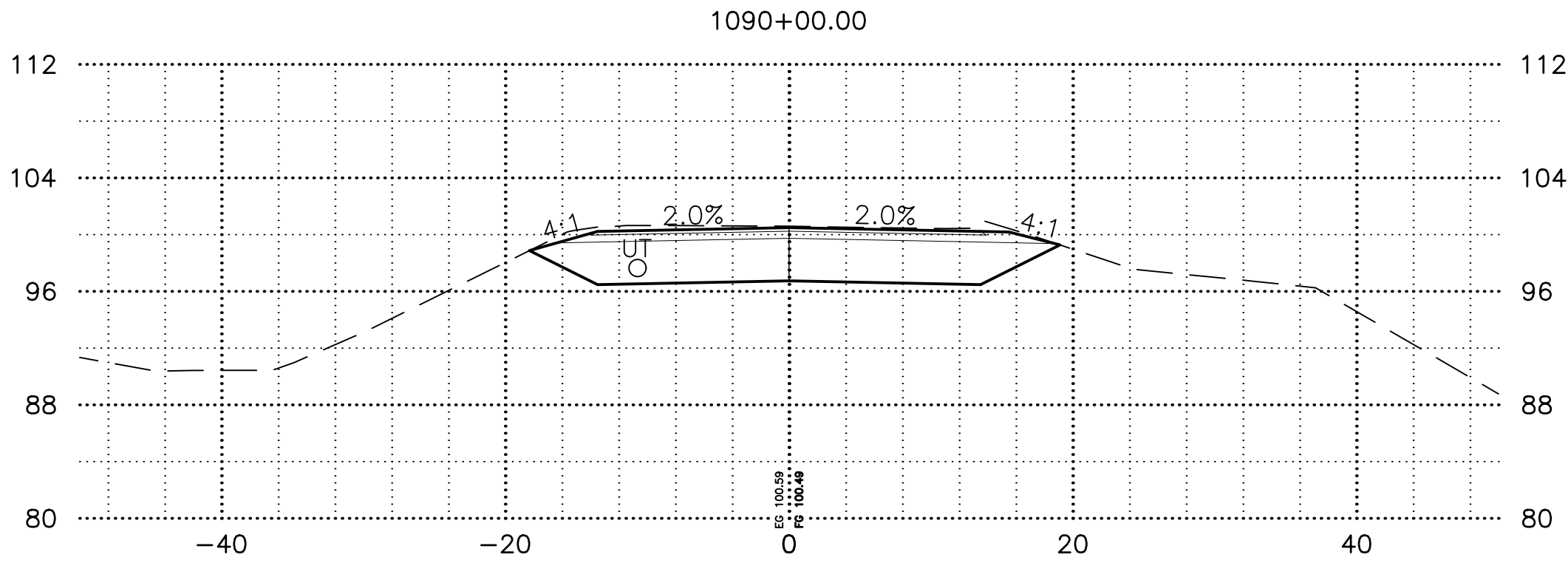
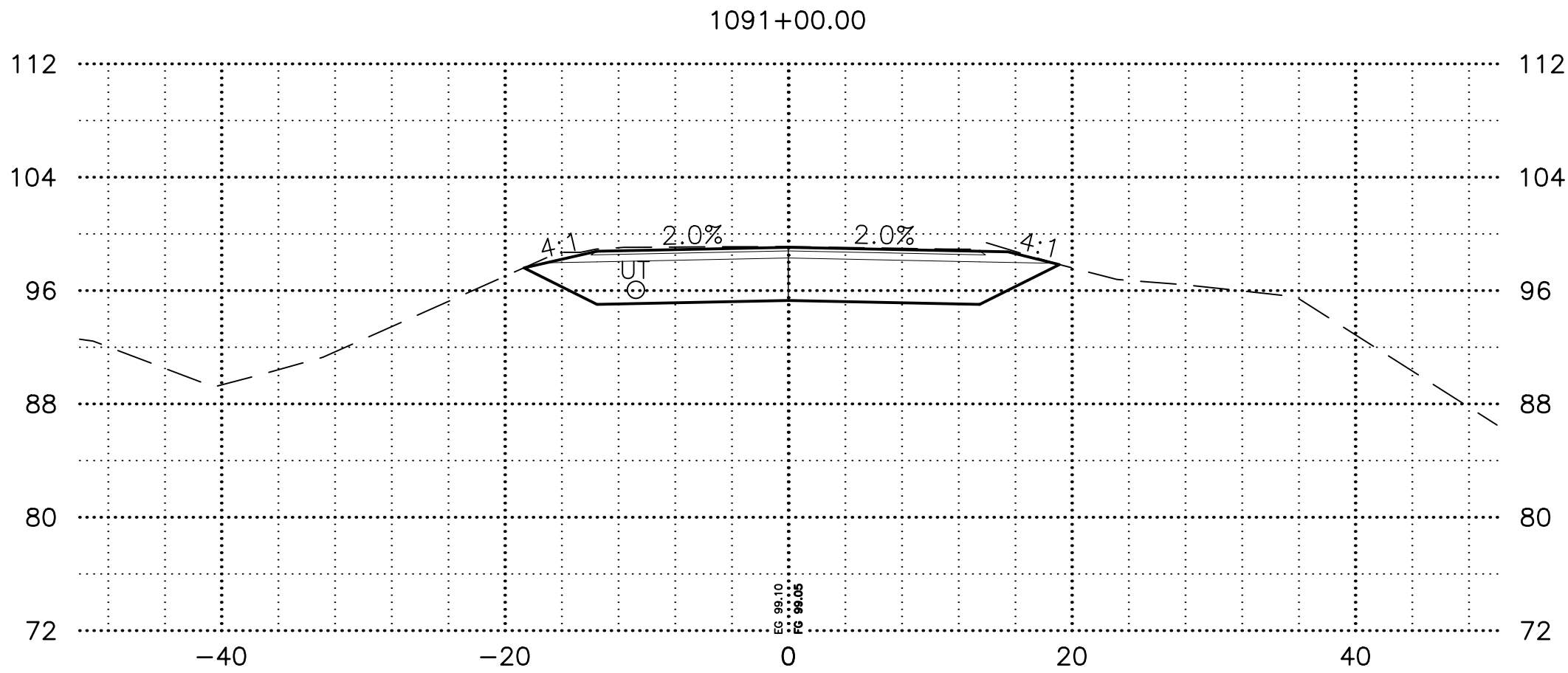
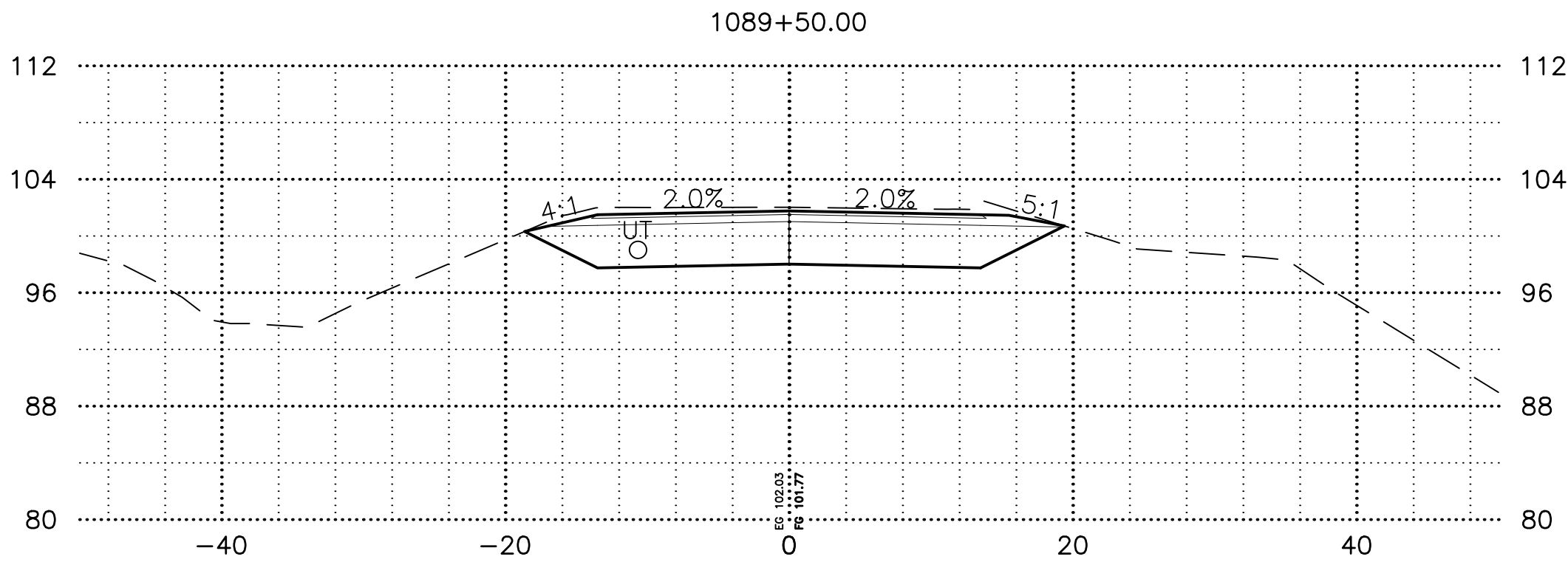
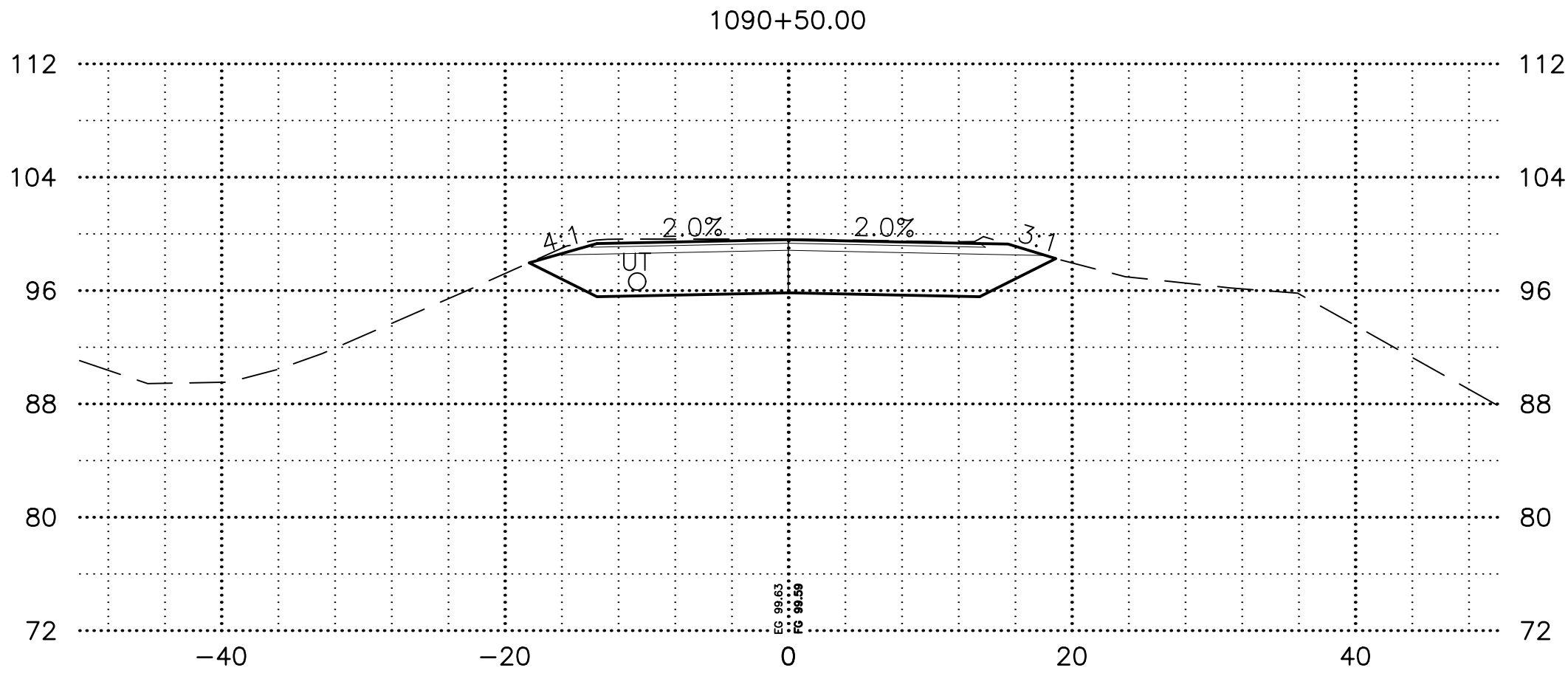
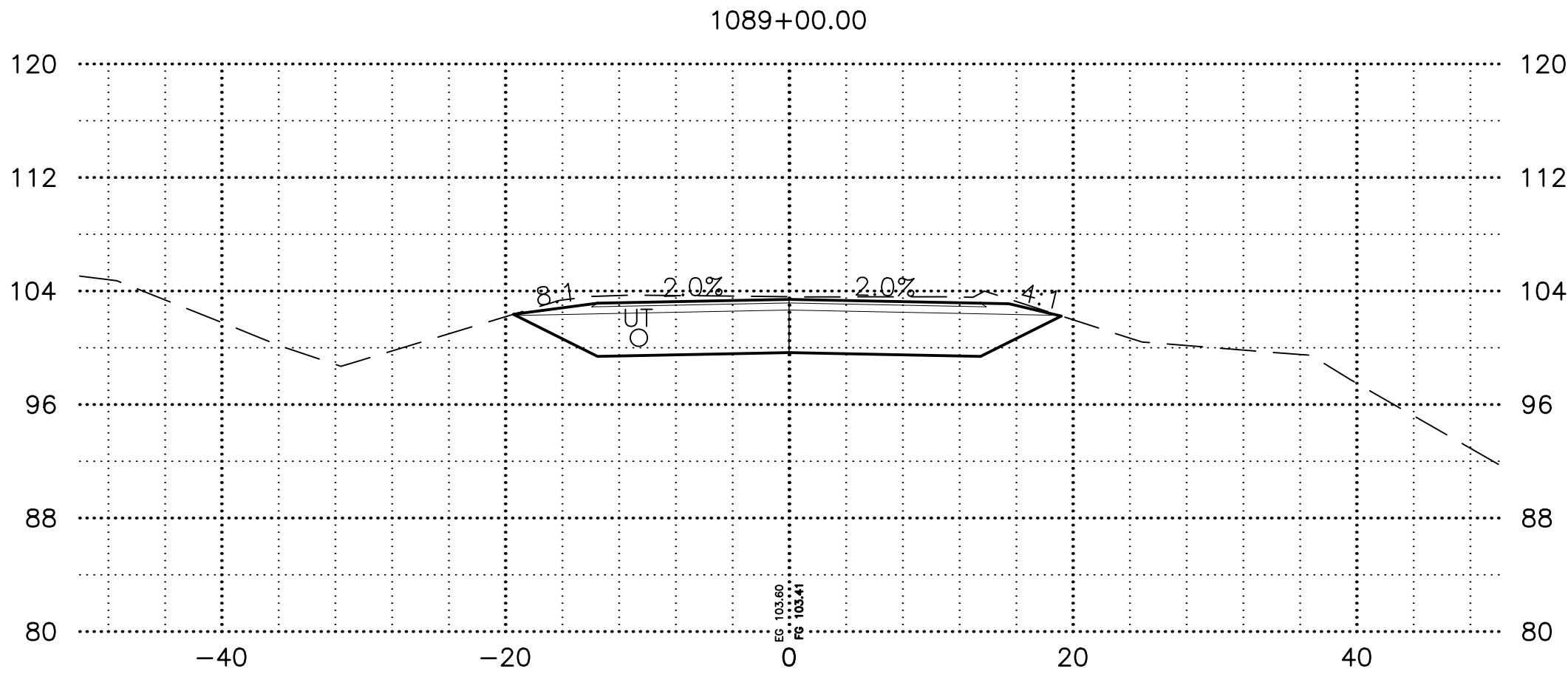
DRAWING LOCATION		DATE	TIME	SCALE	DESIGNED BY
C:\USERS\PUBLIC\BIPBW\2\DWG577876\197613-XS-DIGOUTS.DWG		6/3/2025	4:58 PM	1" = 10'	CHEKED BY
					DRAFTED BY
					CSL



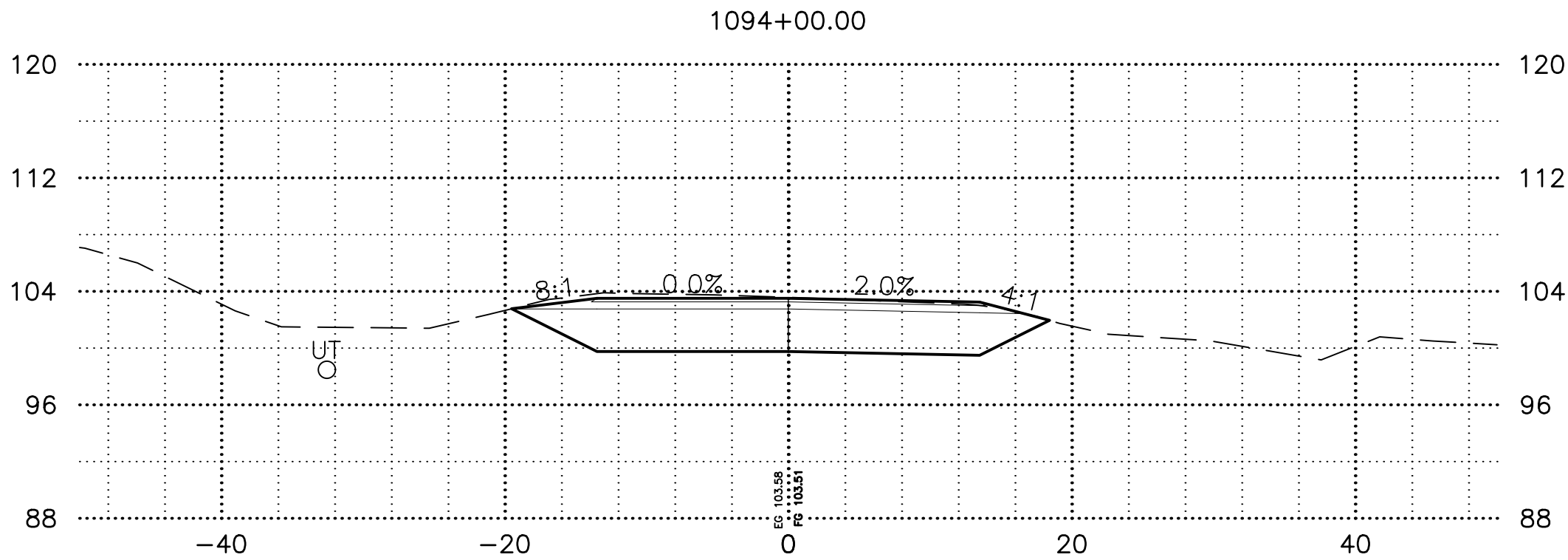
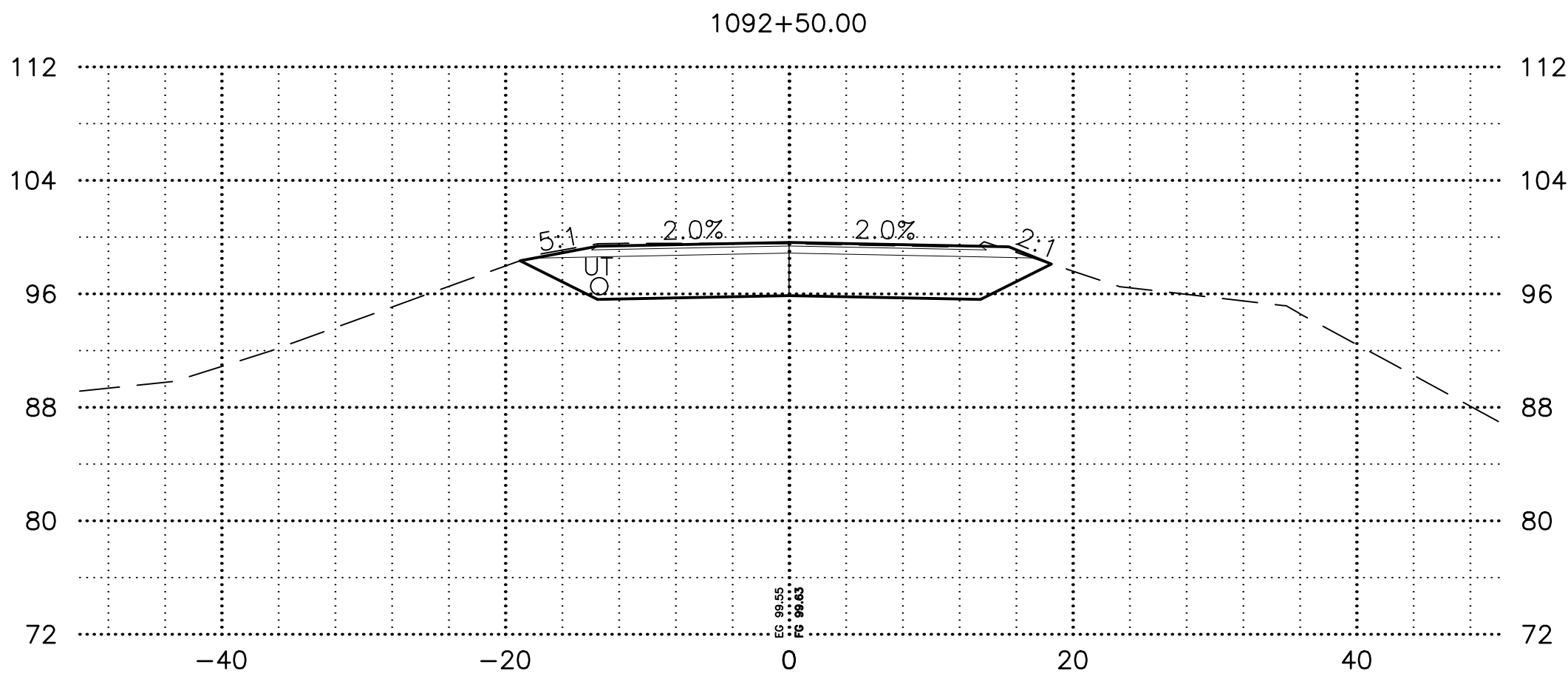
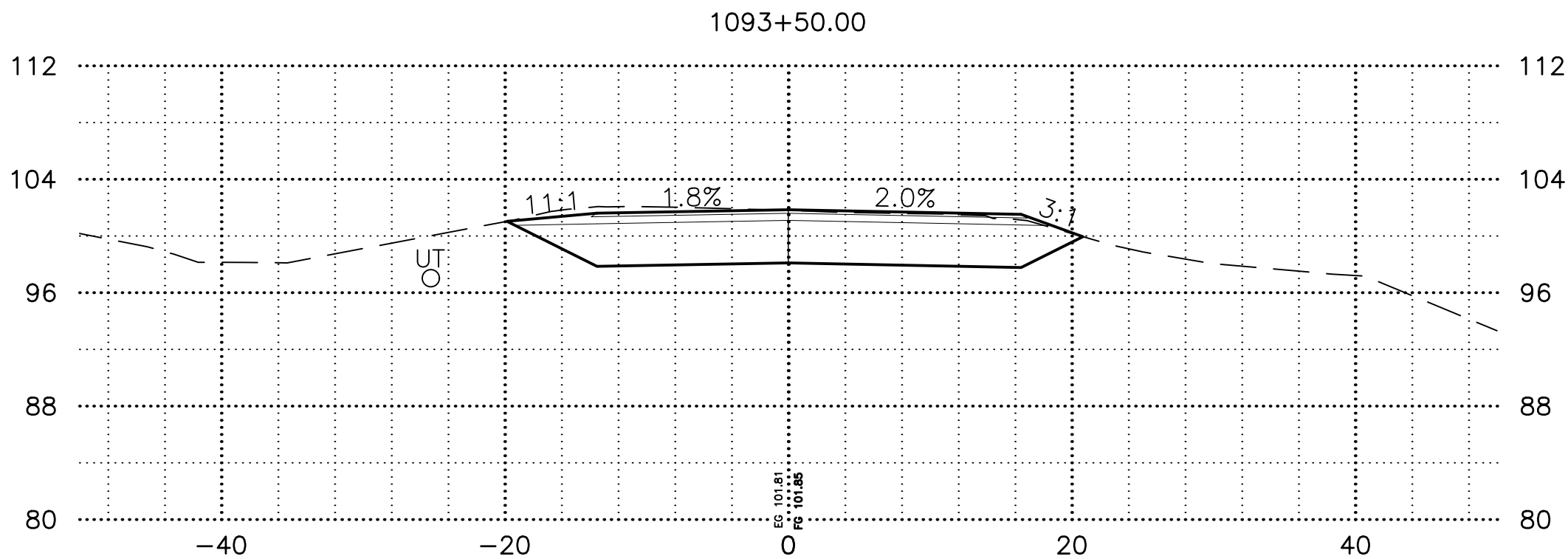
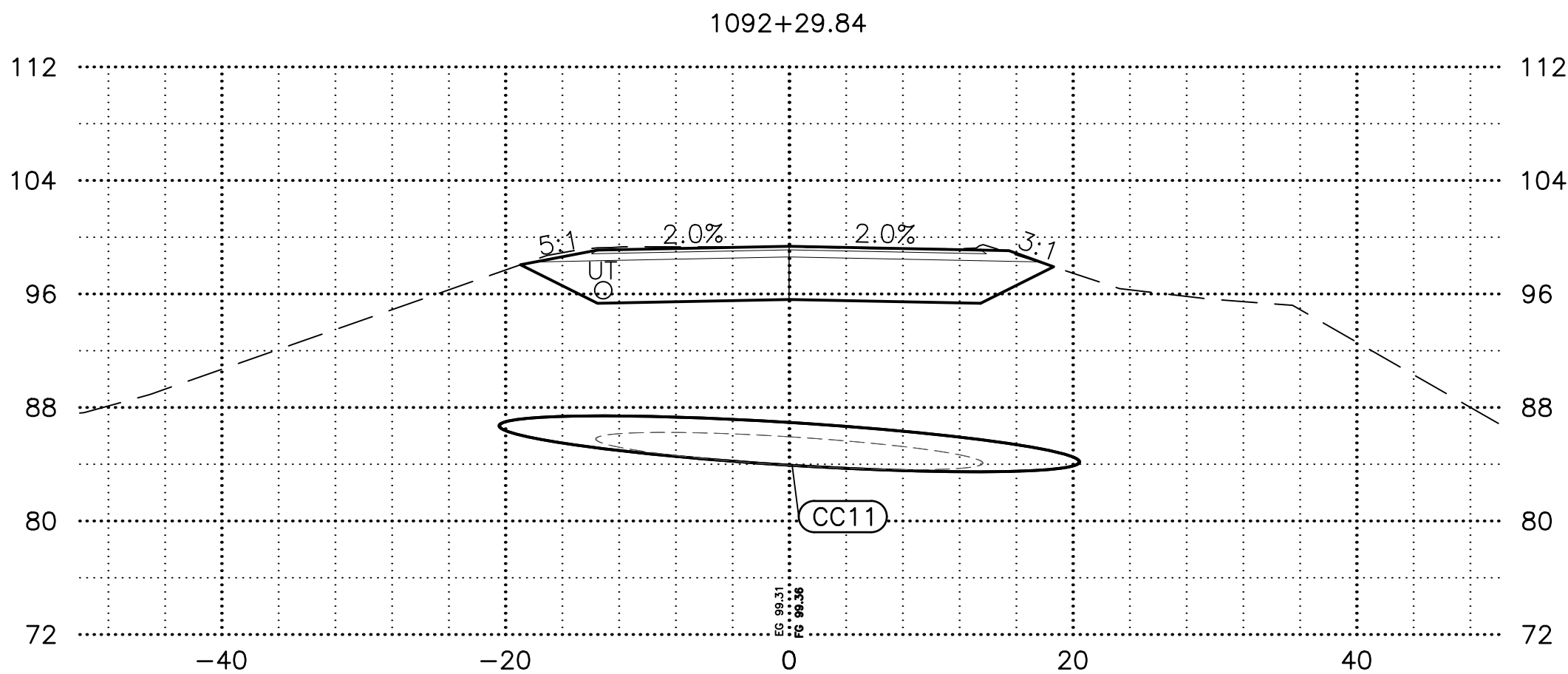
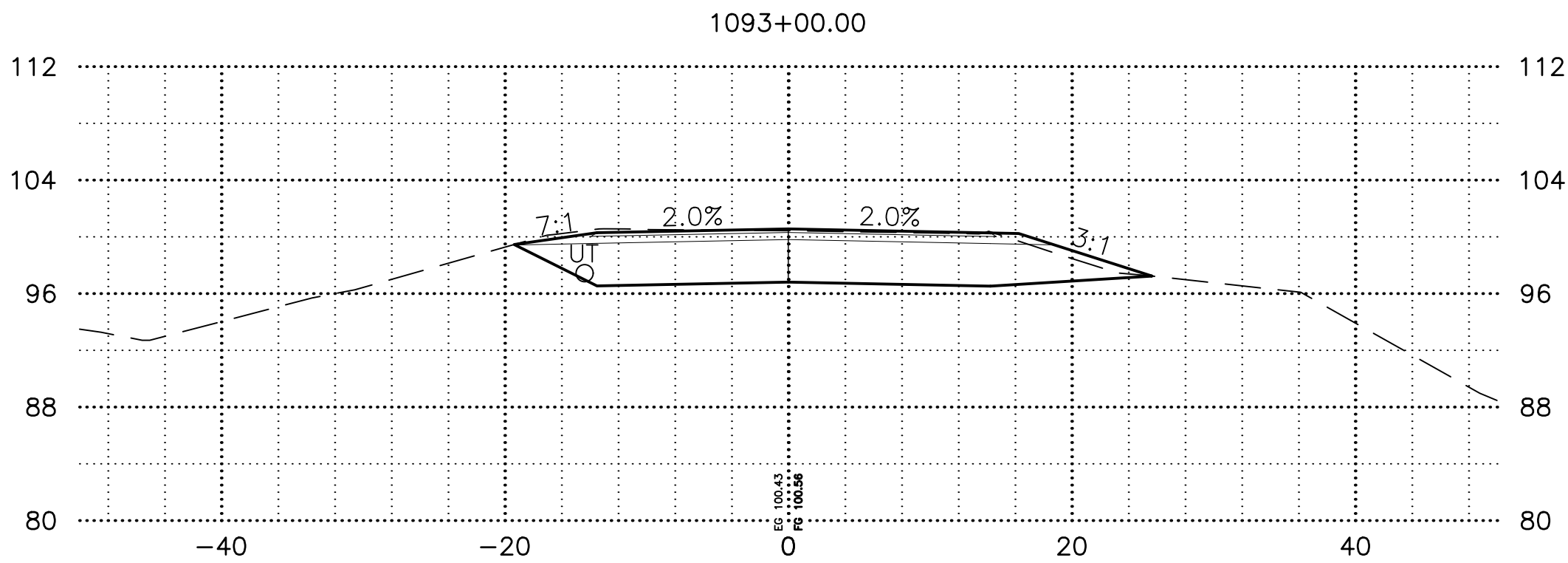
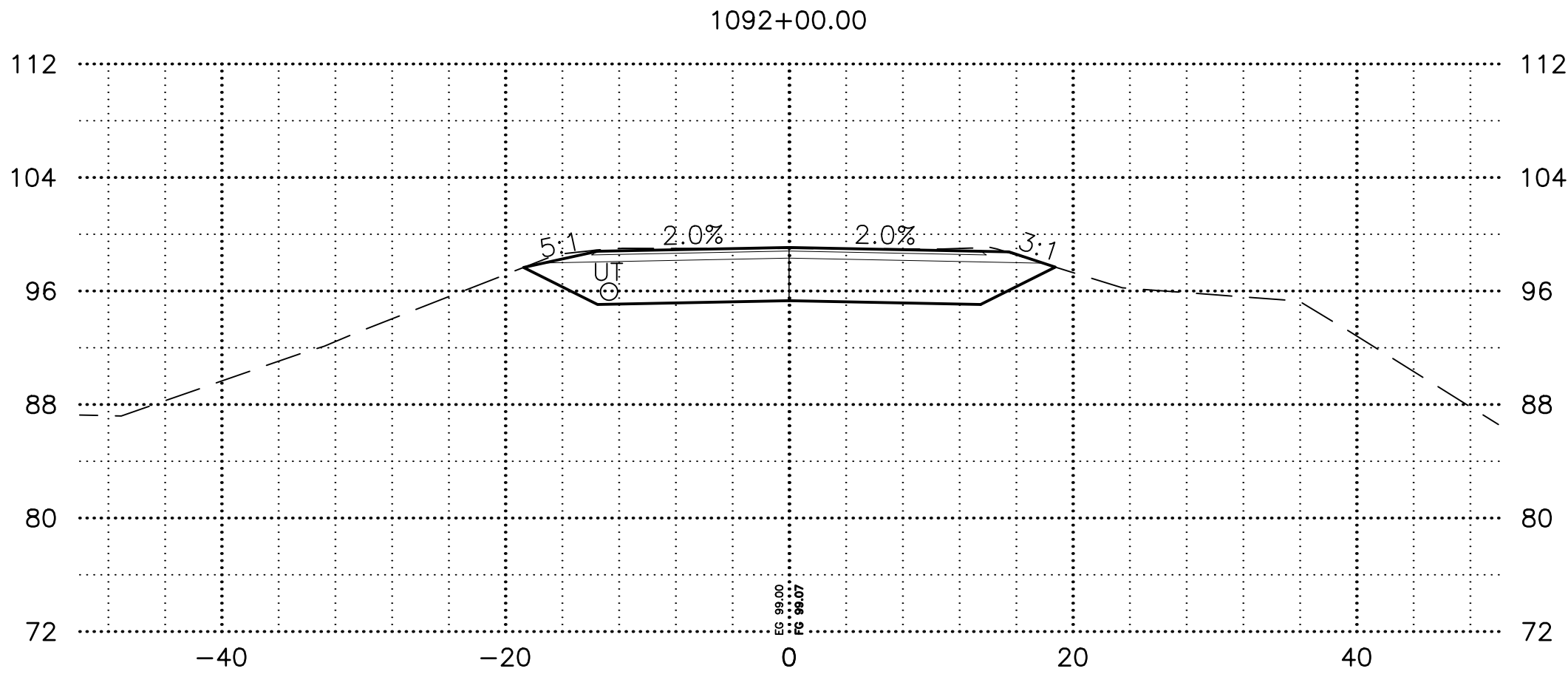
SHEET NO.	TOTAL SHEETS
1	5
STATE	YEAR
ALASKA	2025
PROJECT DESIGNATION	
0490017/ CFHWY00852	
NO.	REVISION
DATE	
NO.	REVISION
DATE	
NO.	REVISION
DATE	

STATE OF ALASKA  
DEPARTMENT OF TRANSPORTATION  
AND PUBLIC FACILITIES  
KENAI SPUR HIGHWAY  
MP 29-38  
PAVEMENT PRESERVATION  
XS DIGOUT 3  
STA. 1086+38.50 TO  
STA. 1088+50.00

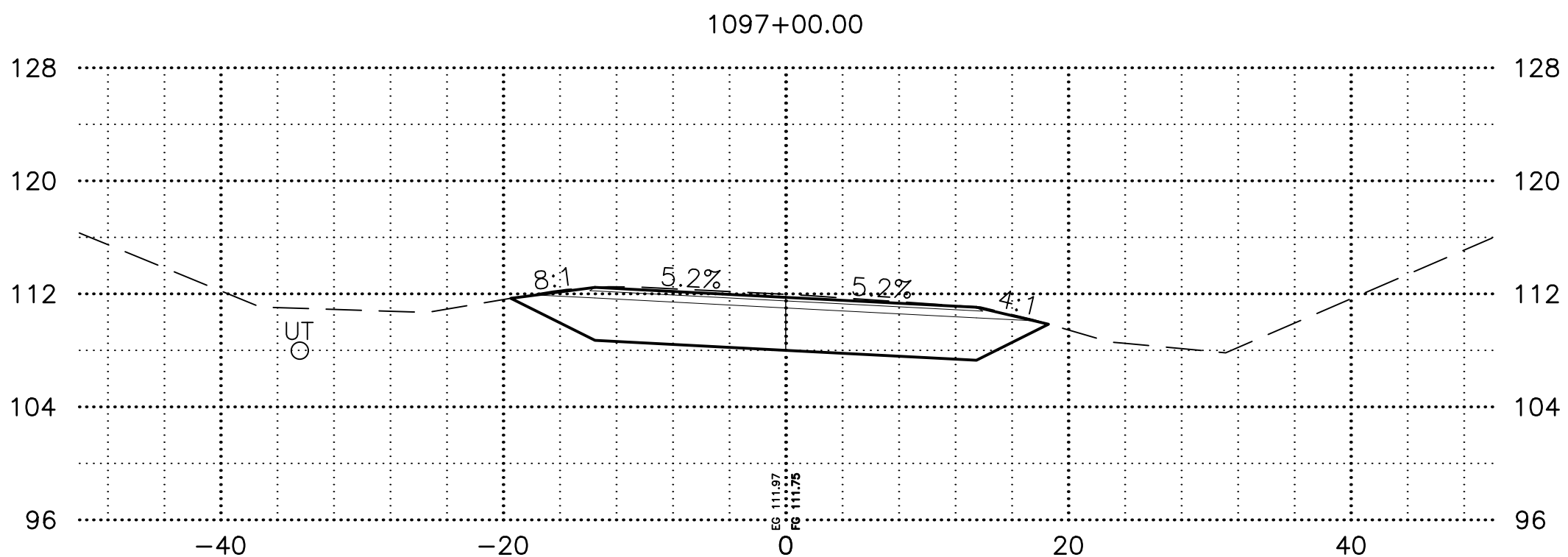
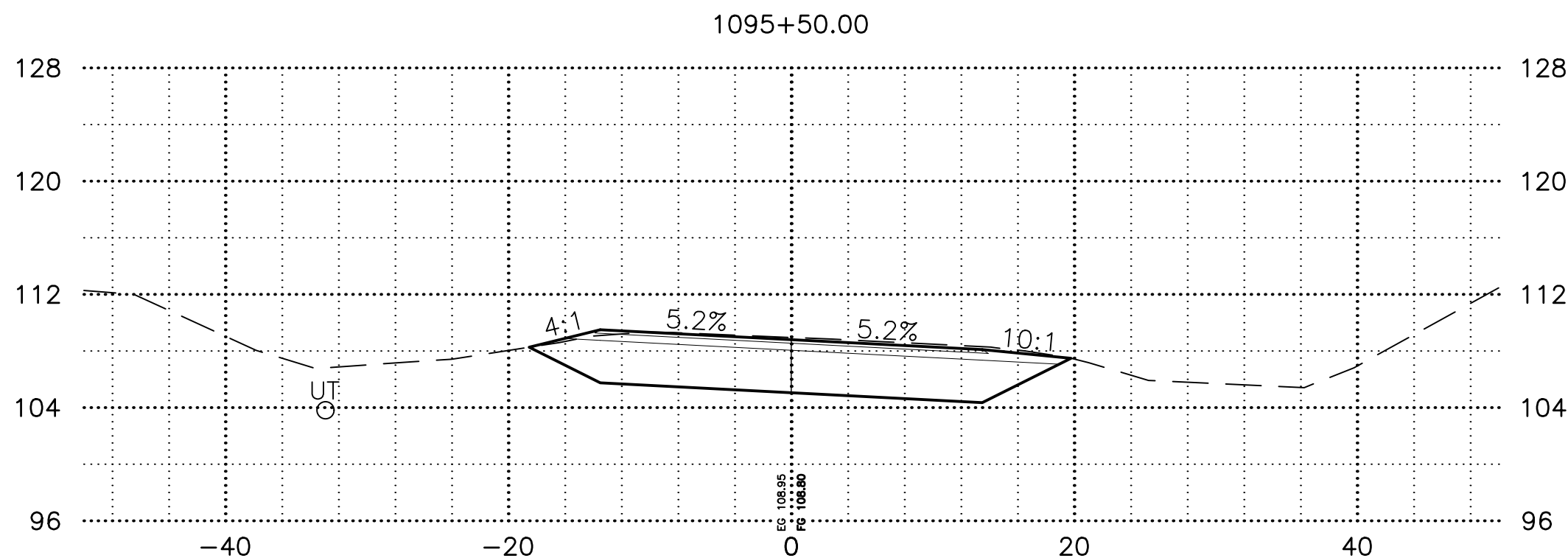
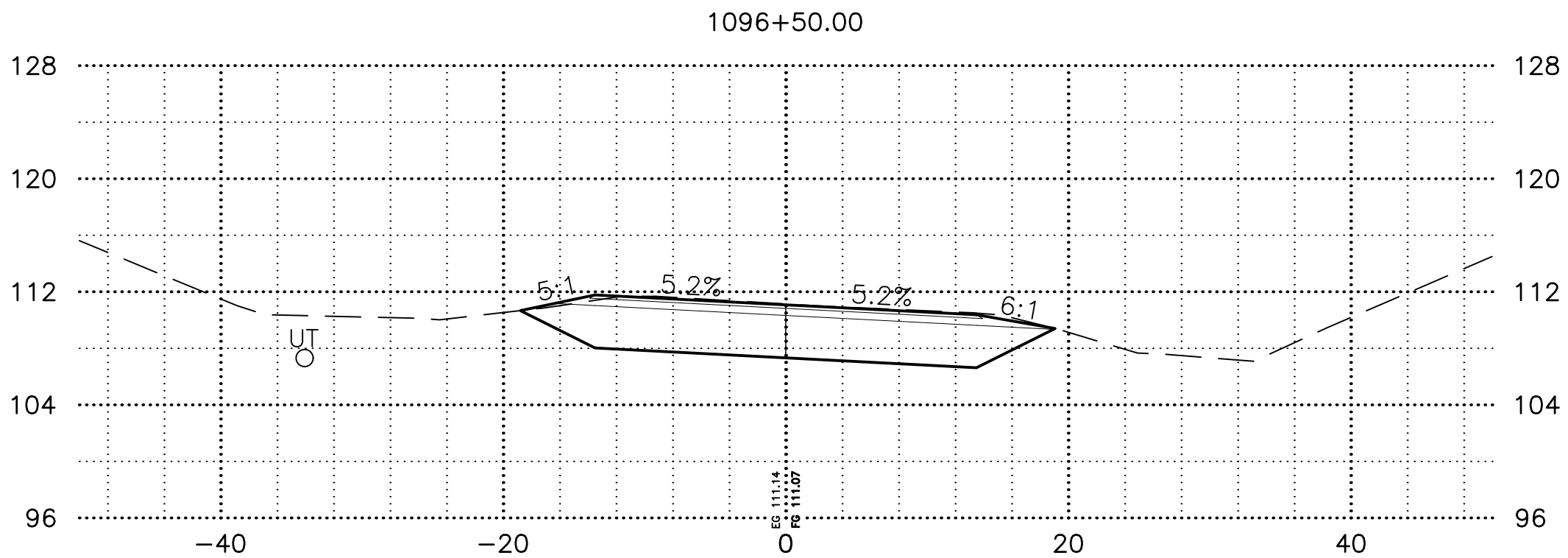
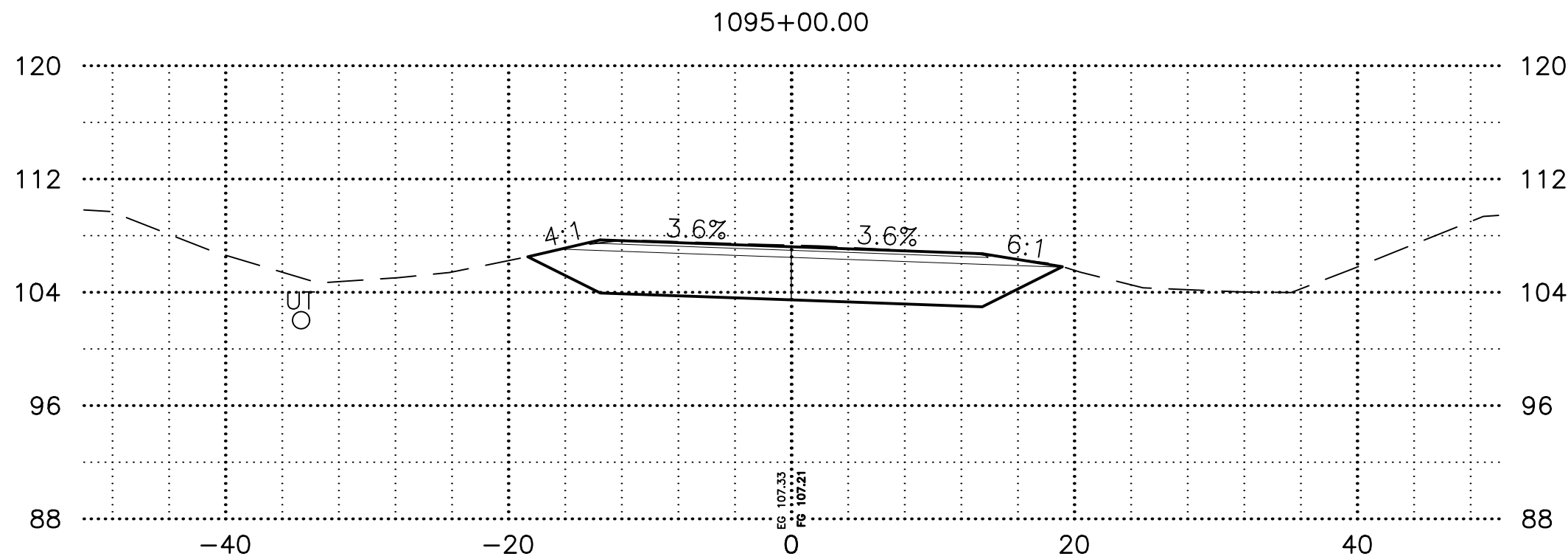
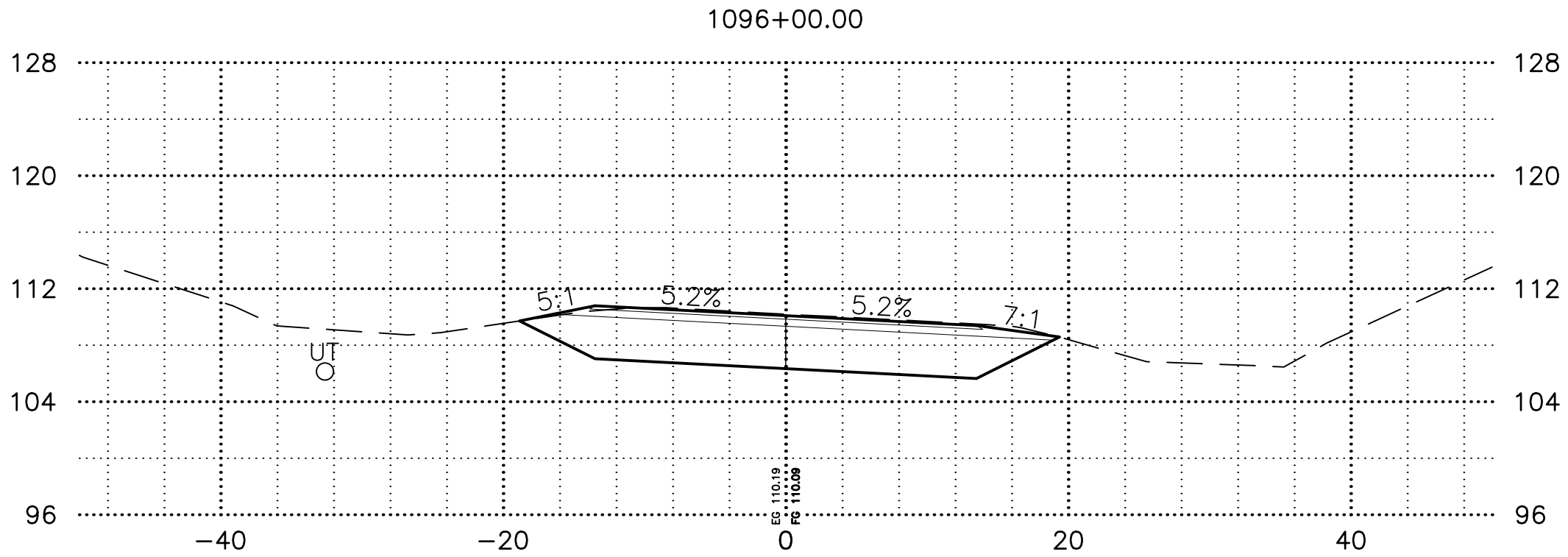
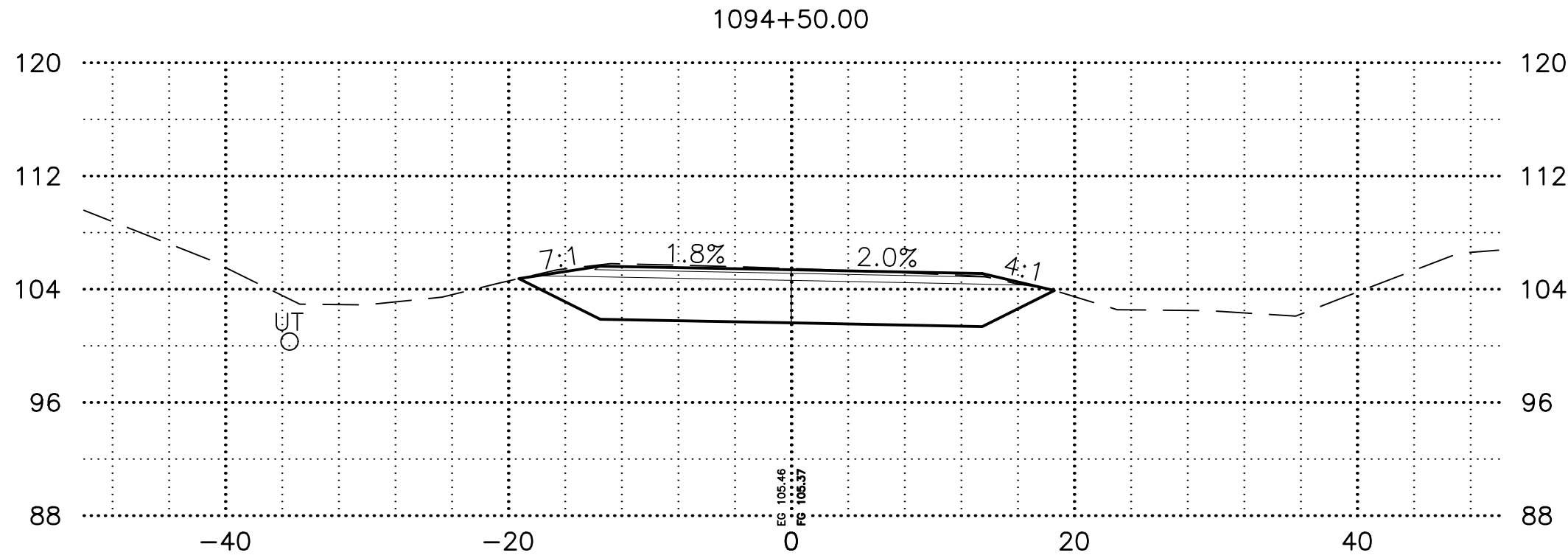




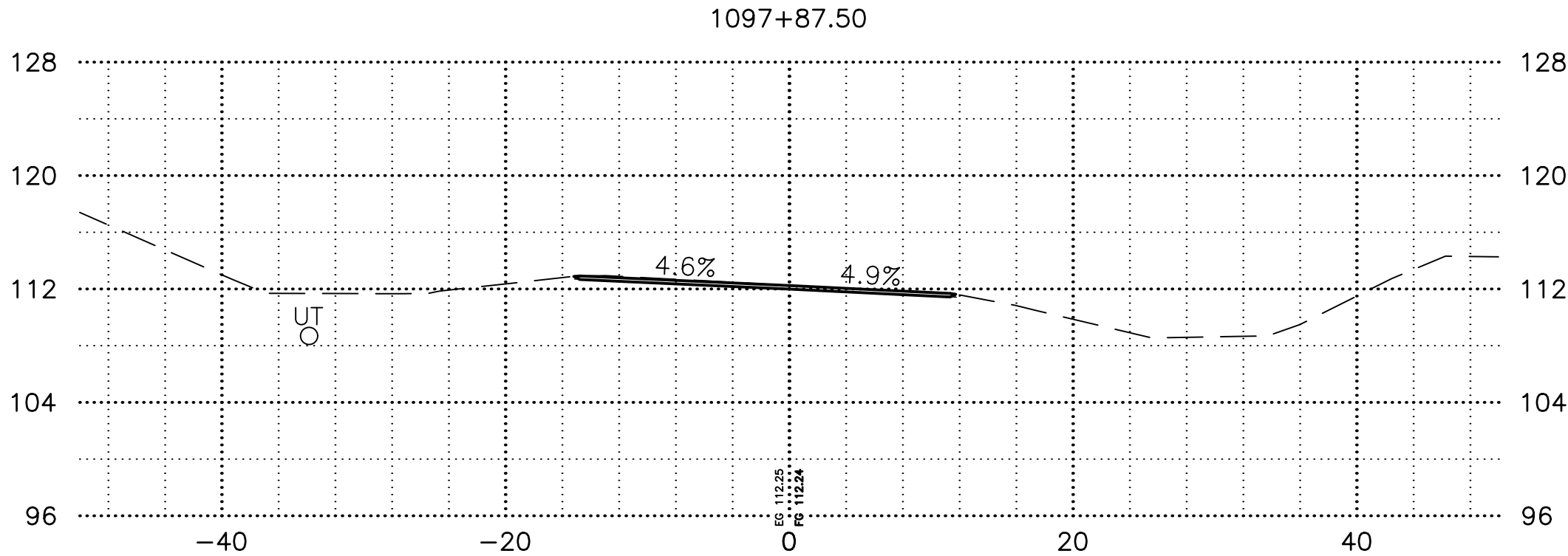
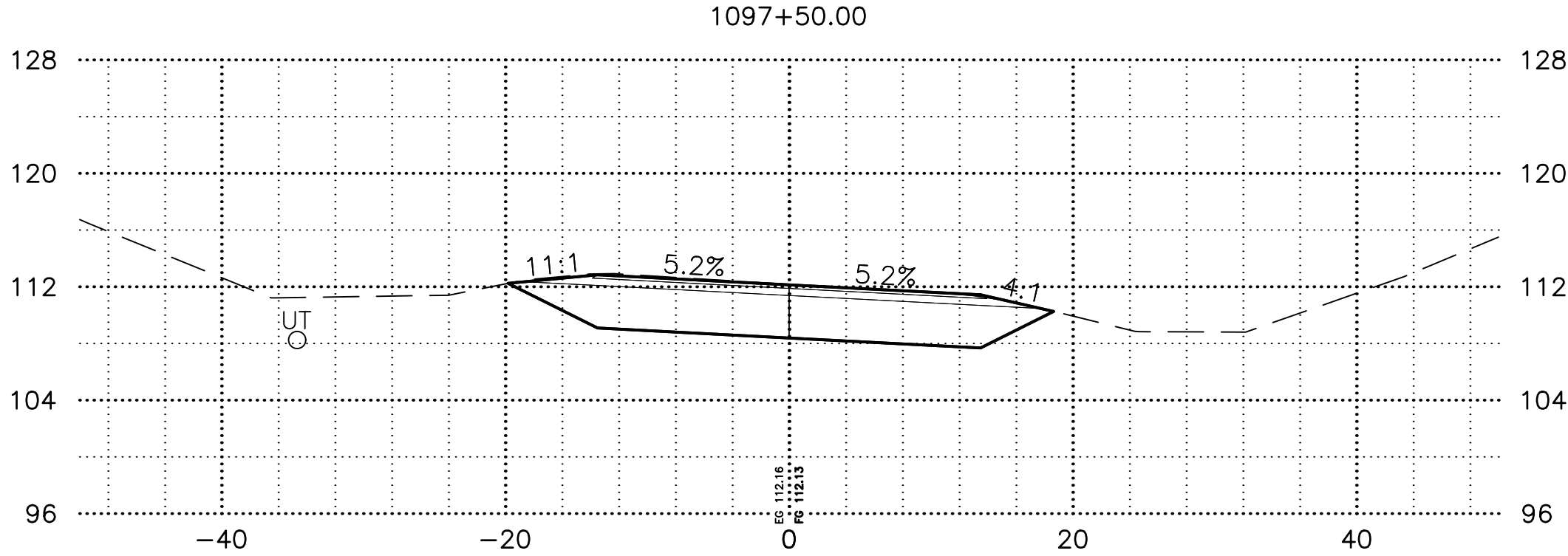
SHEET NO.	TOTAL SHEETS
2	5
STATE	YEAR
ALASKA	2025
PROJECT DESIGNATION	
0490017/ CFHWY00852	
NO.	REVISION
DATE	
NO.	REVISION
DATE	
NO.	REVISION
DATE	

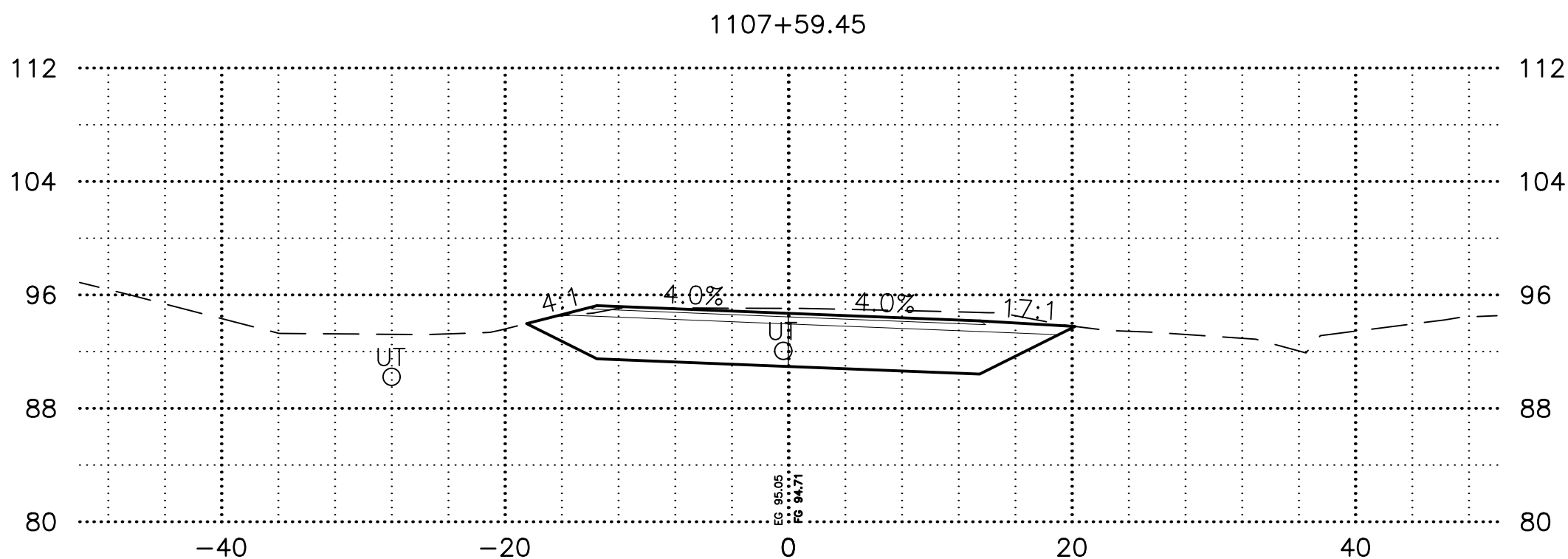
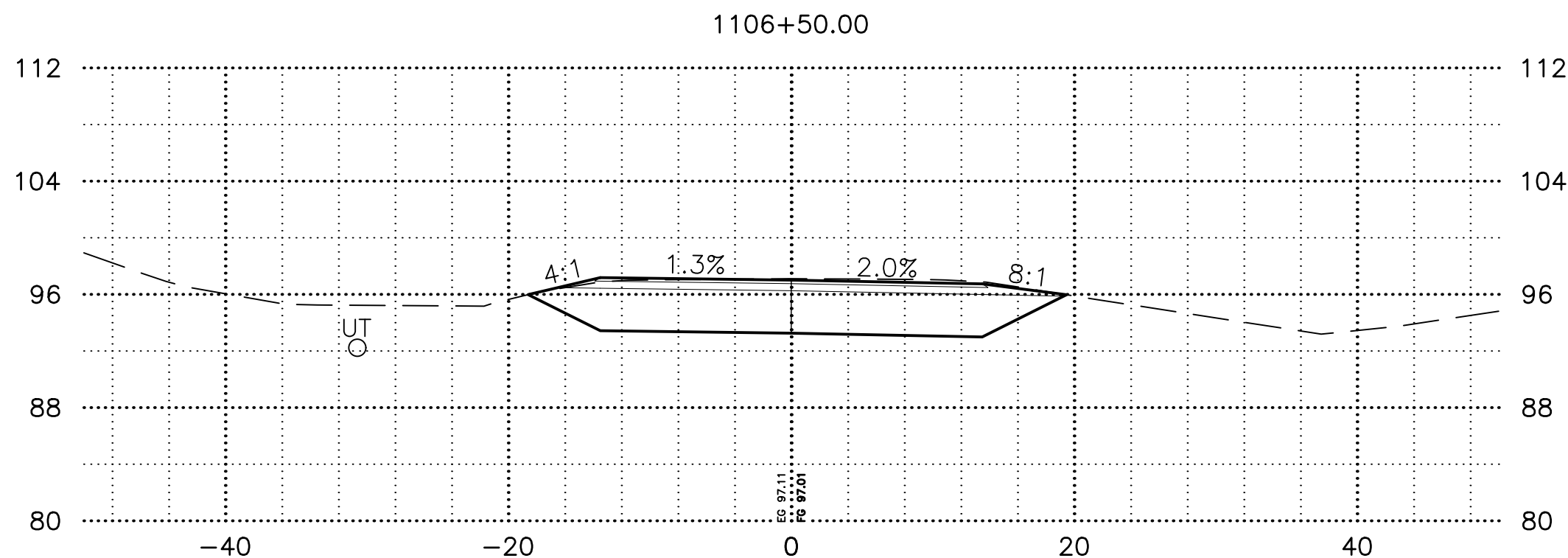
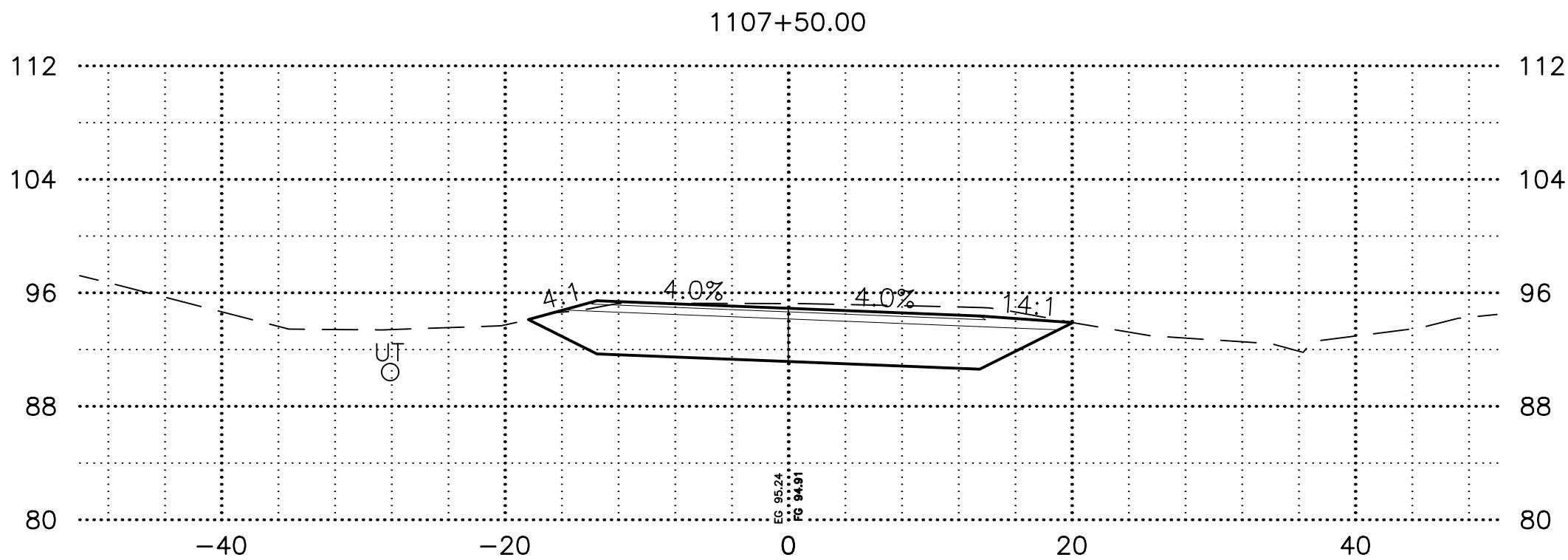
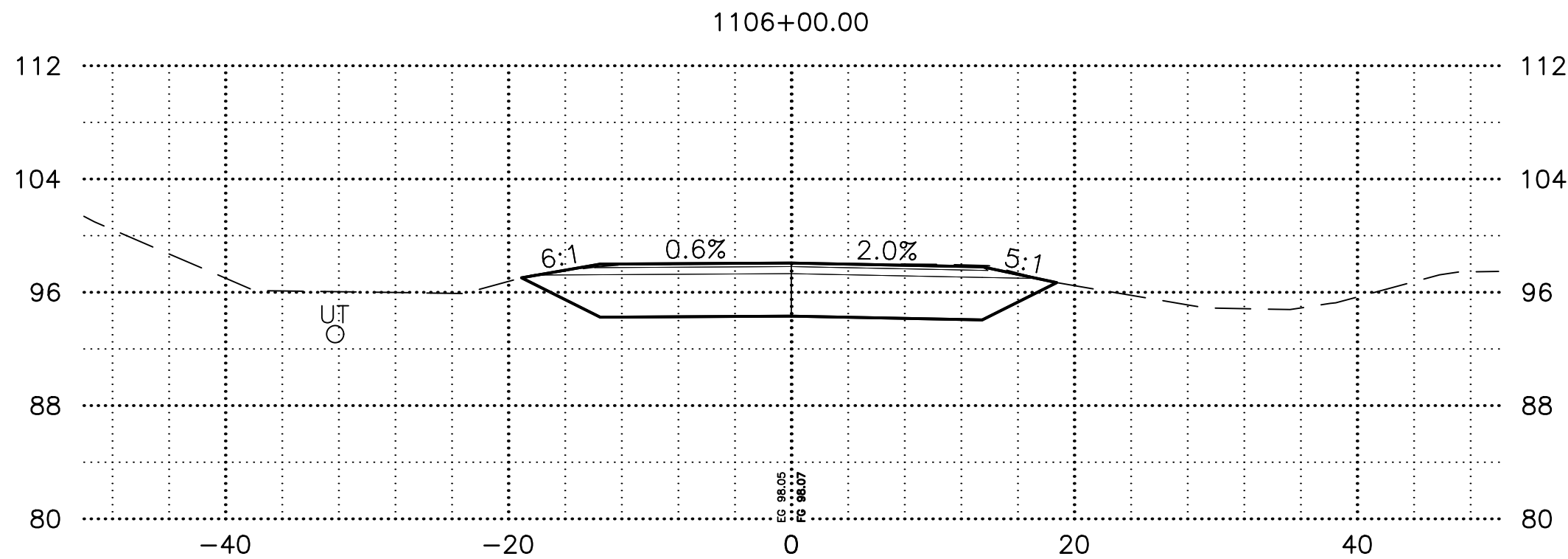
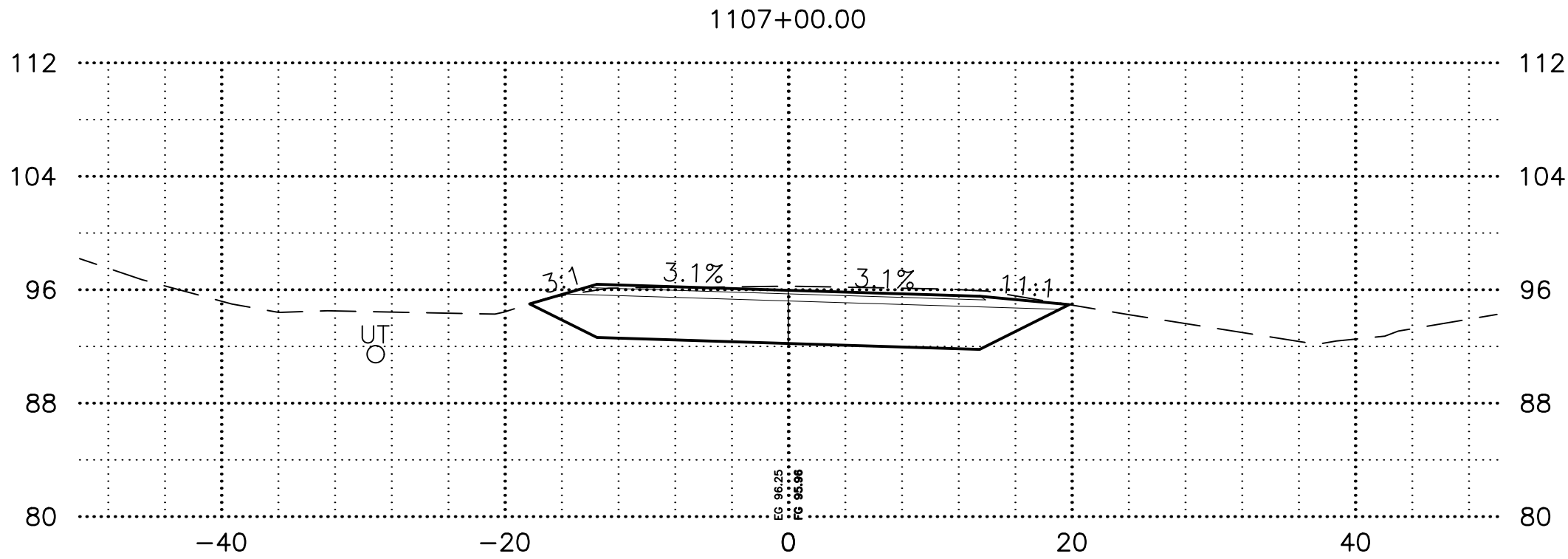
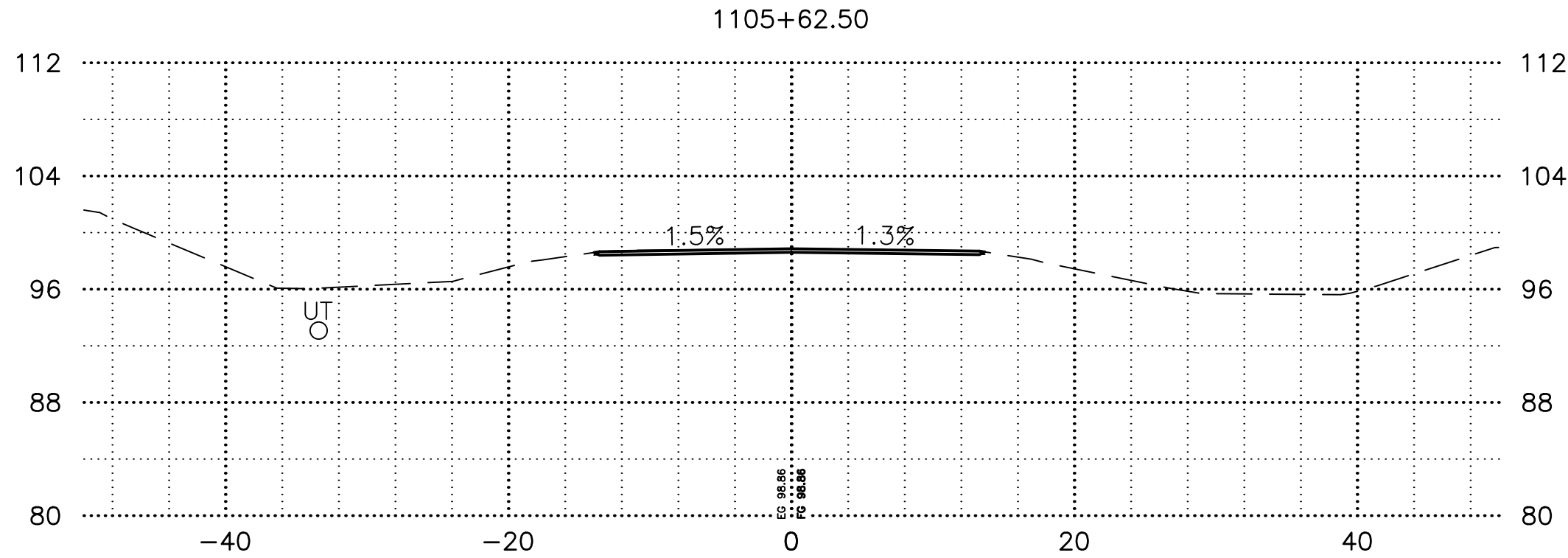


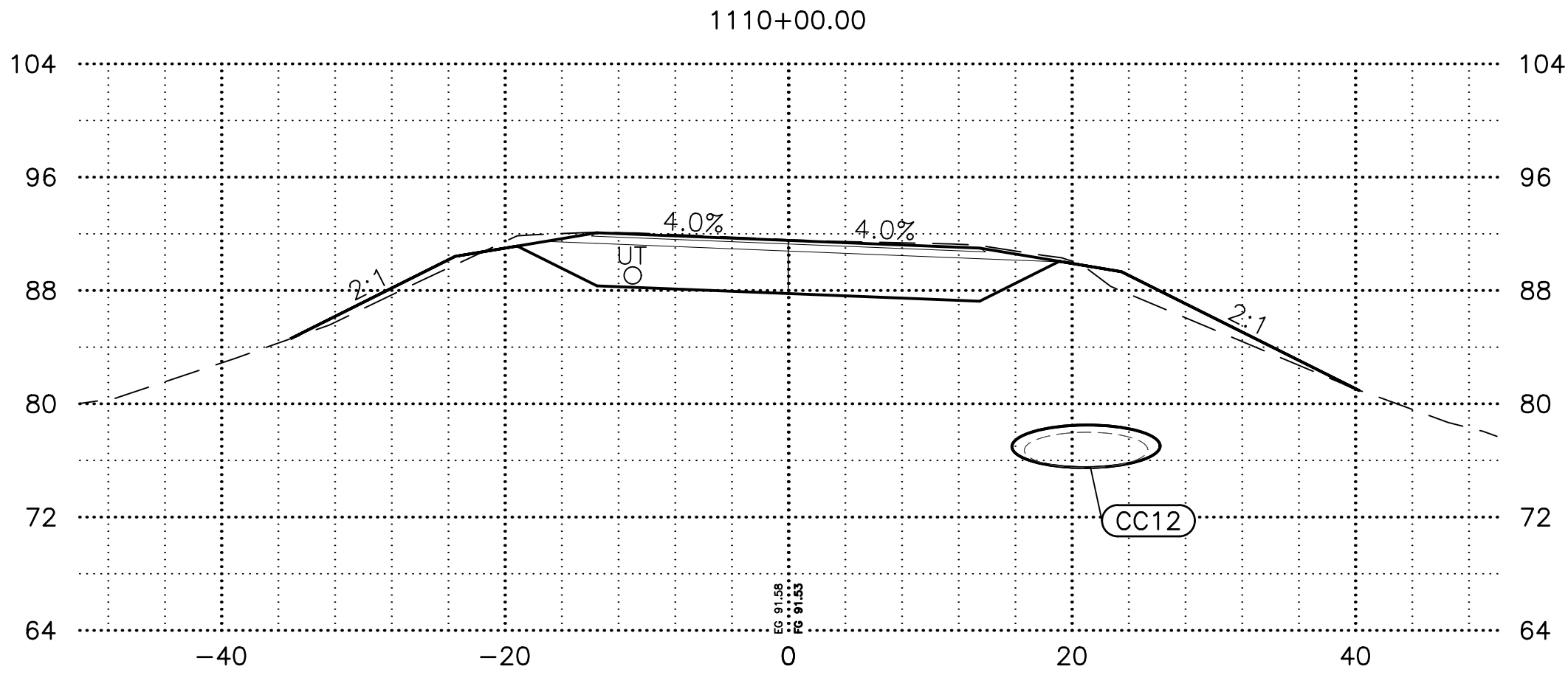
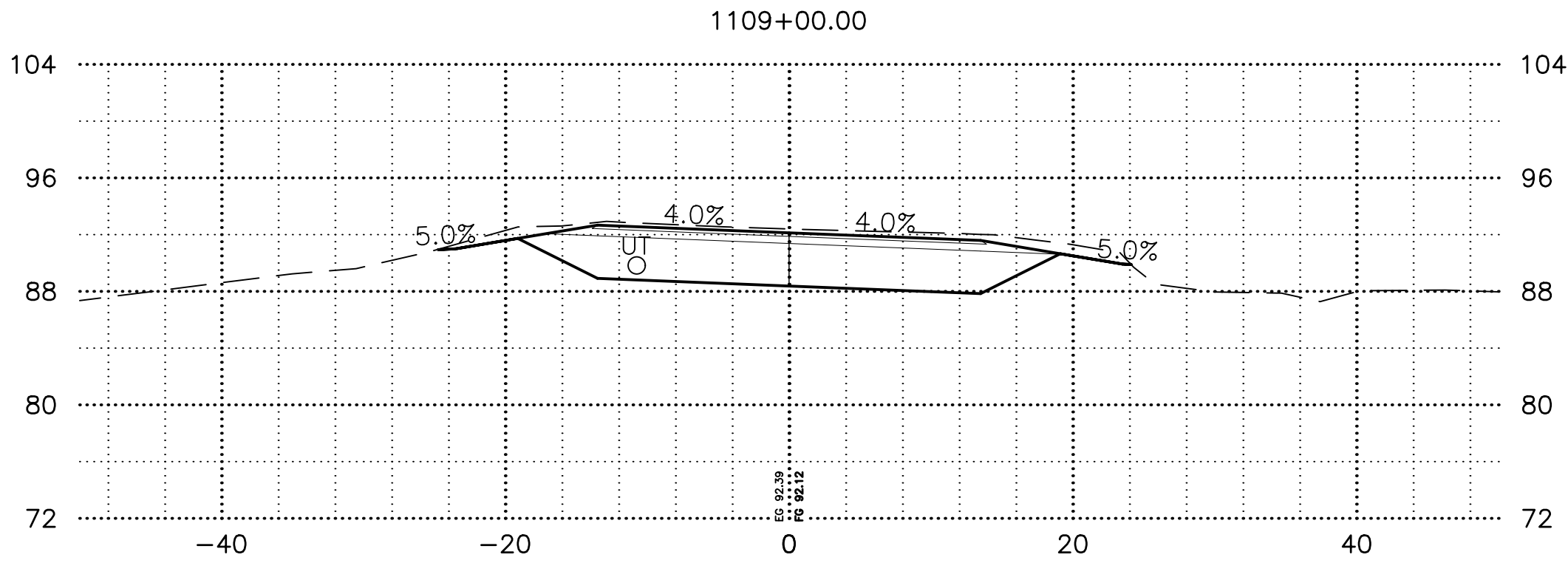
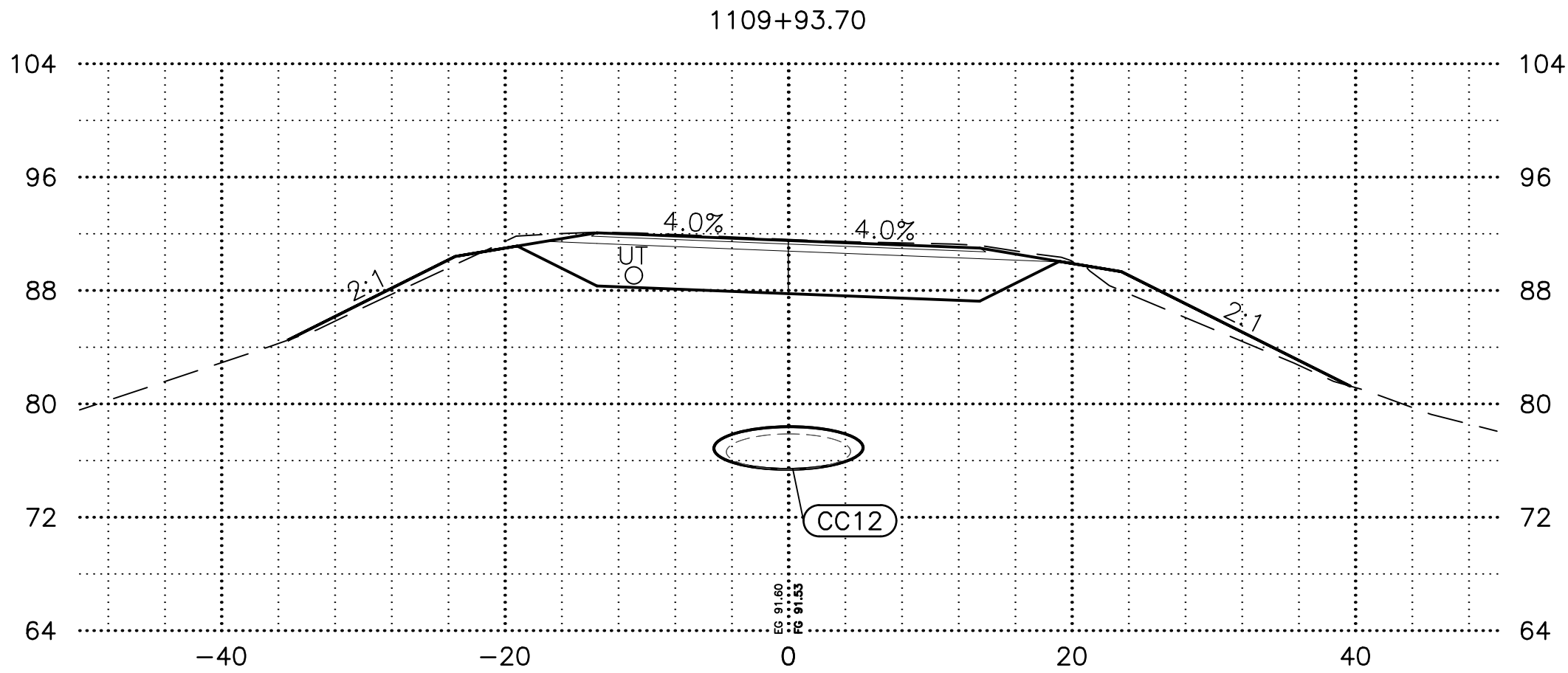
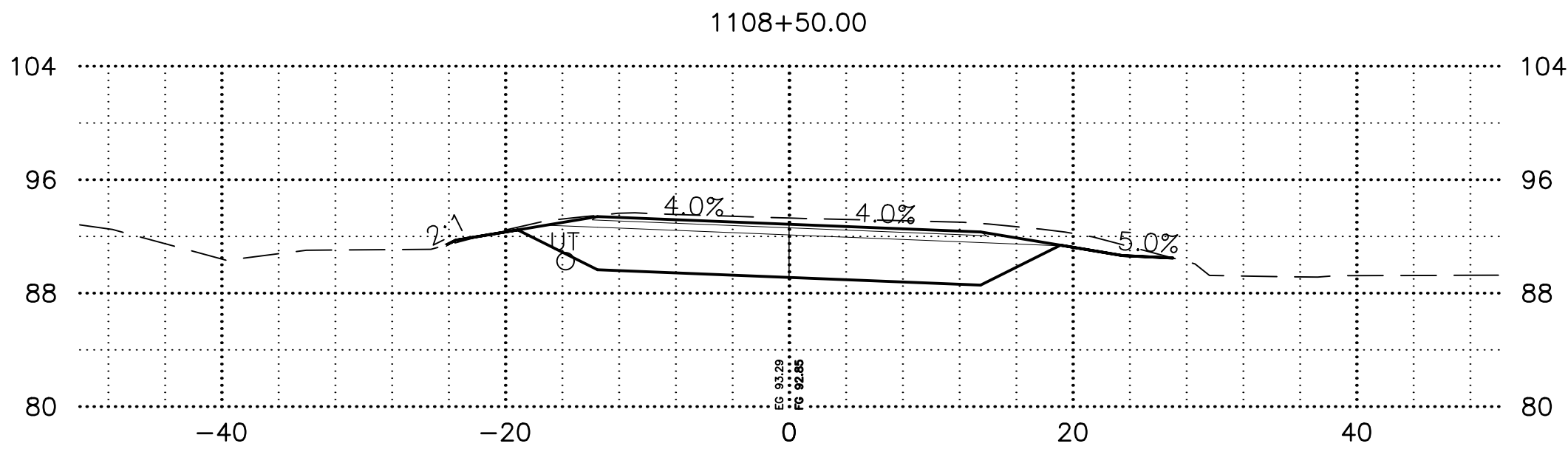
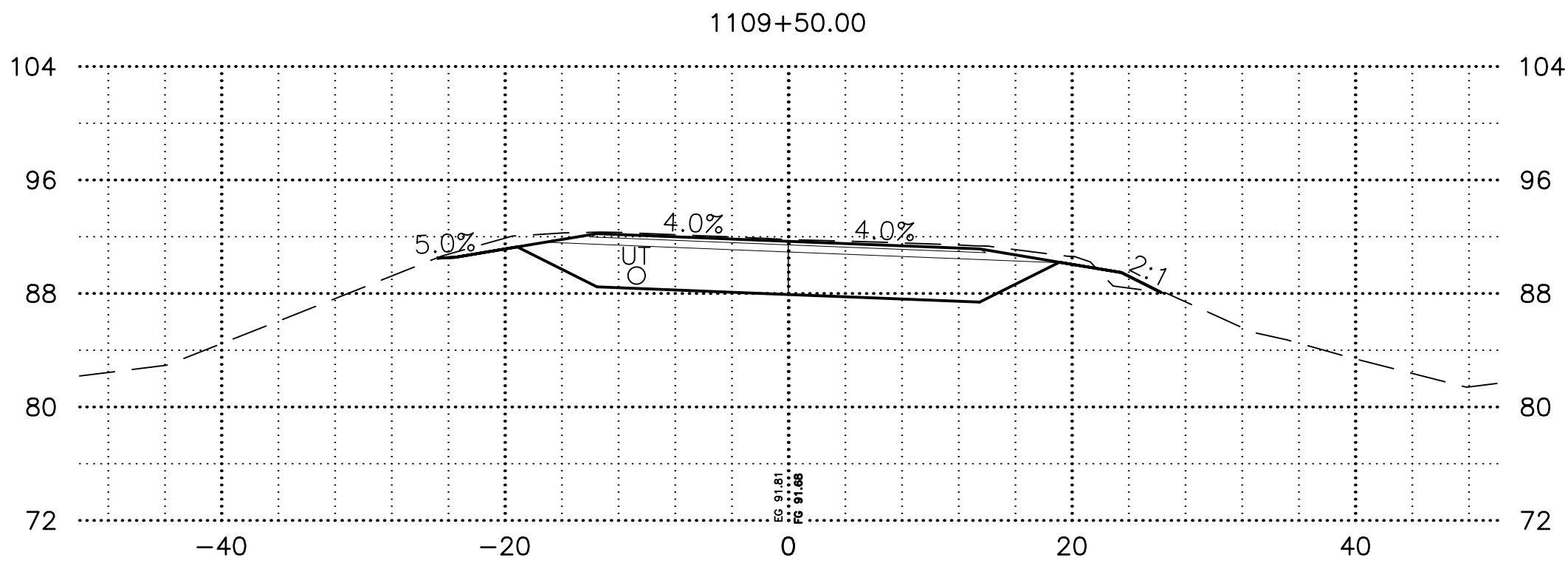
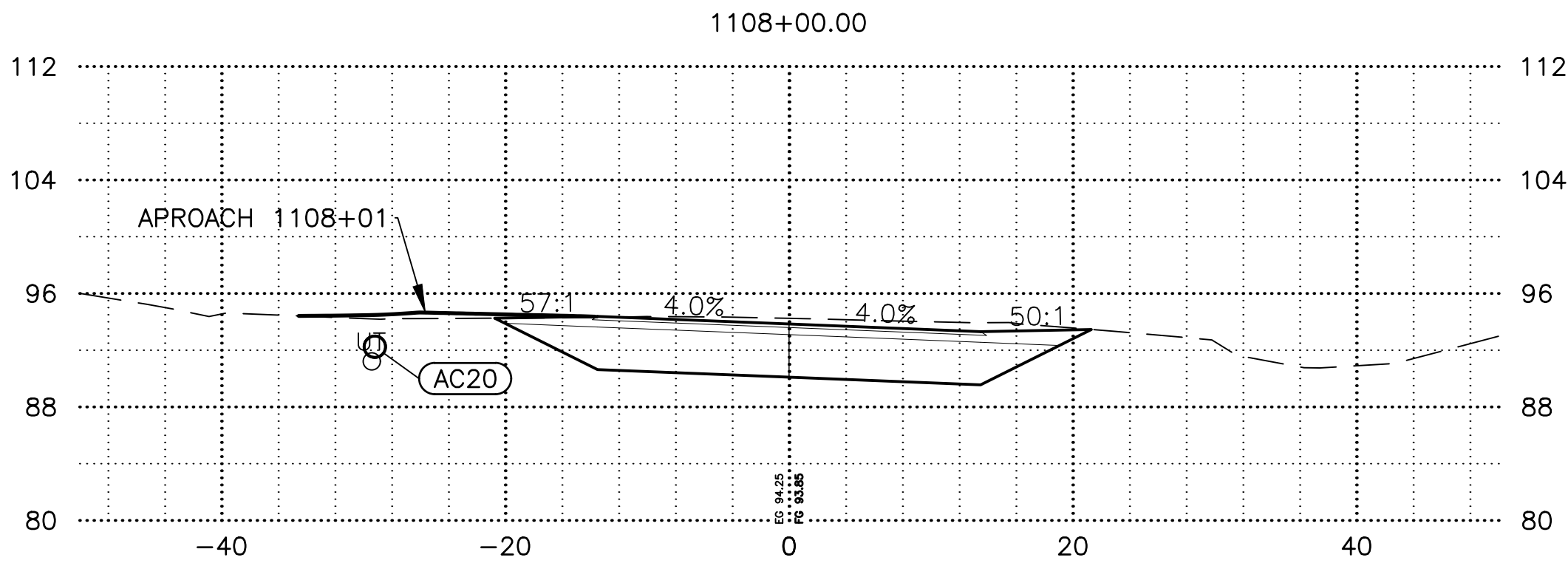
SHEET NO.	TOTAL SHEETS
3	5
STATE	YEAR
ALASKA	2025
PROJECT DESIGNATION	
0490017/ CFHWY00852	
NO.	REVISION
DATE	
NO.	REVISION
DATE	
NO.	REVISION
DATE	



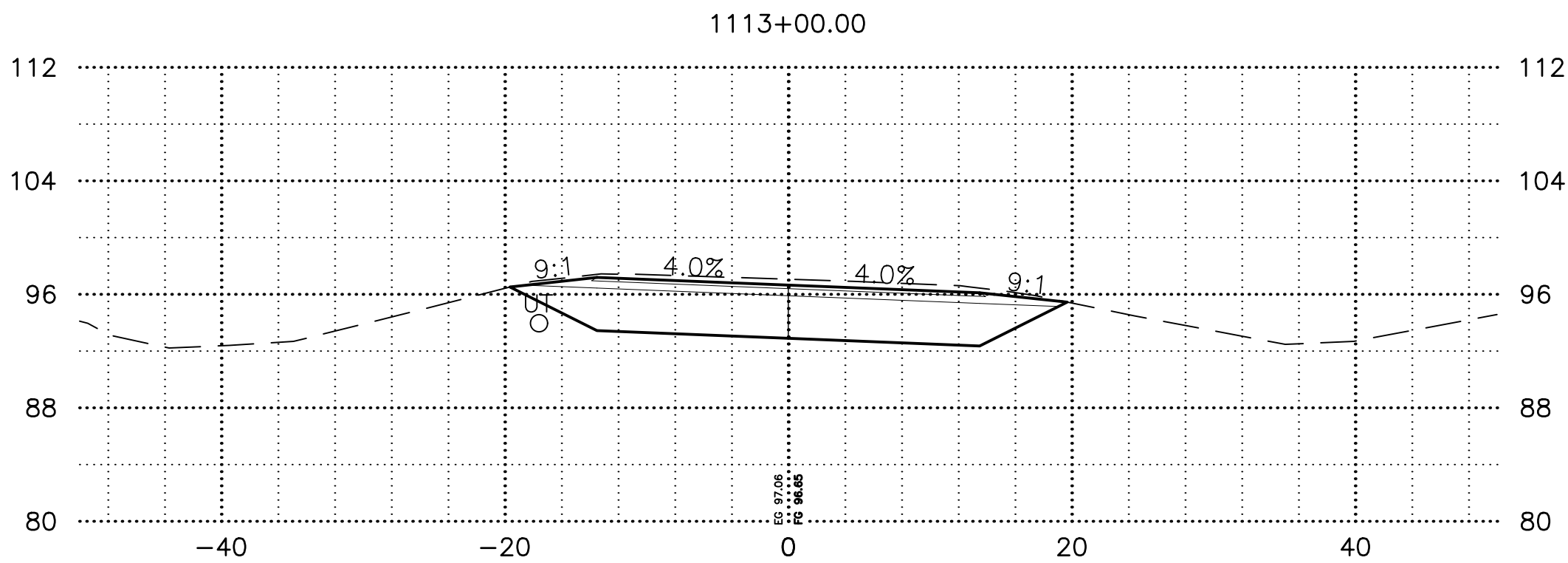
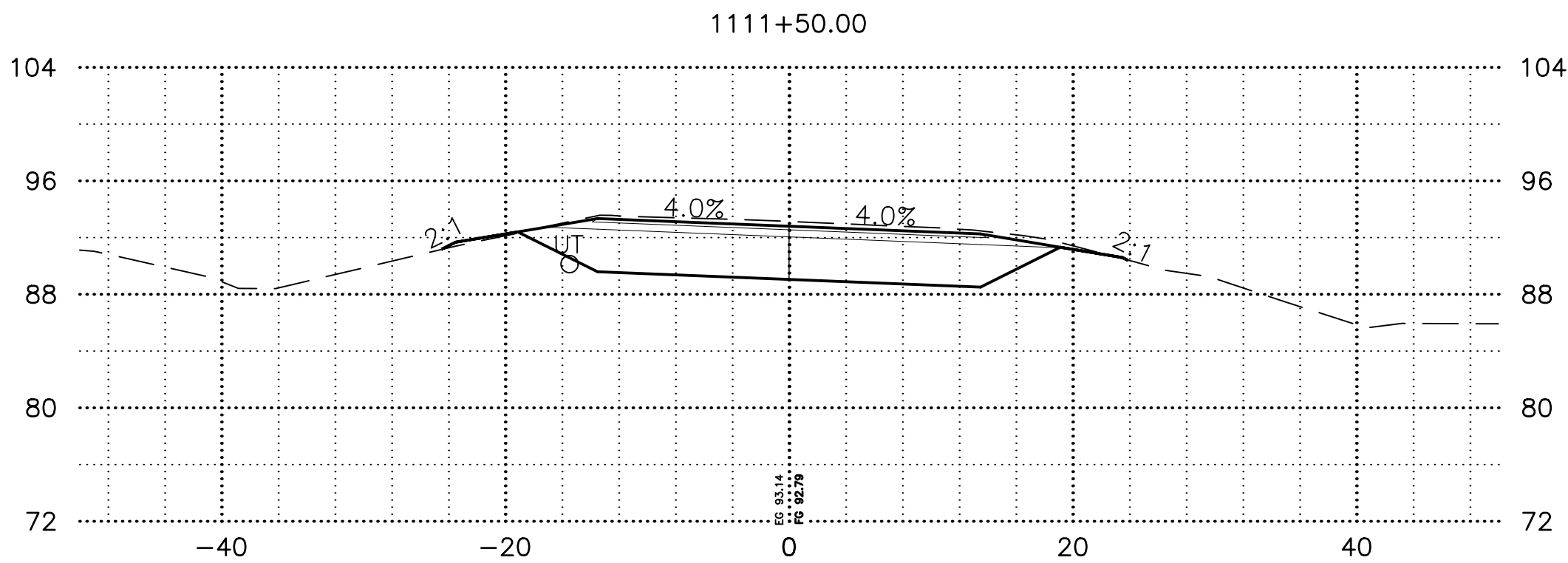
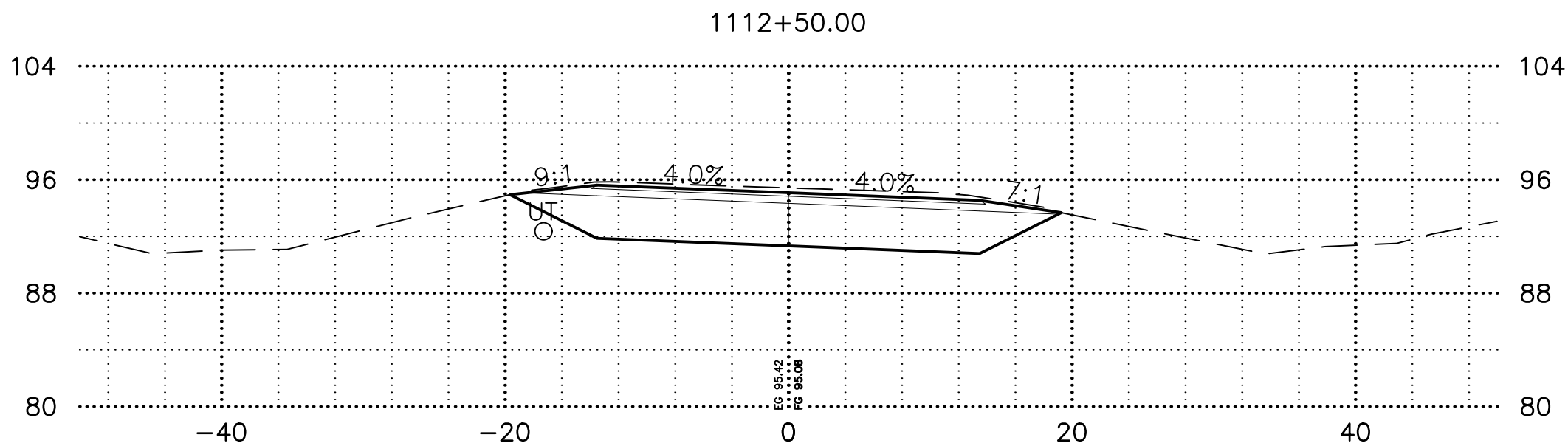
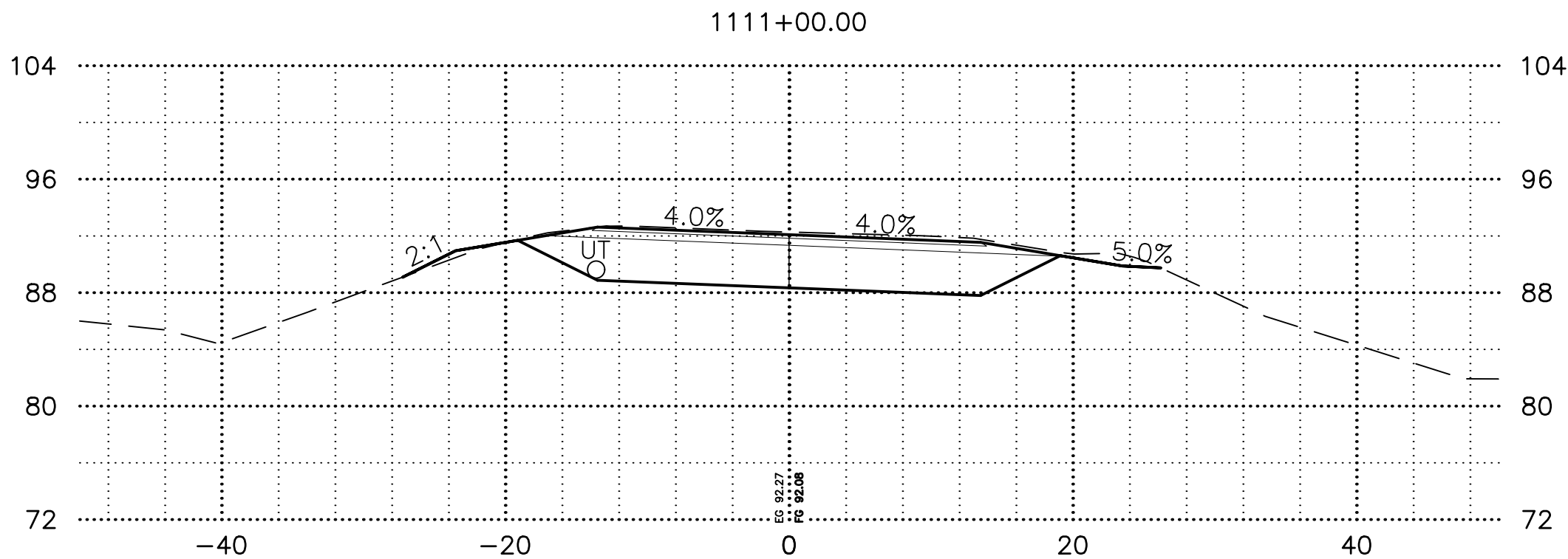
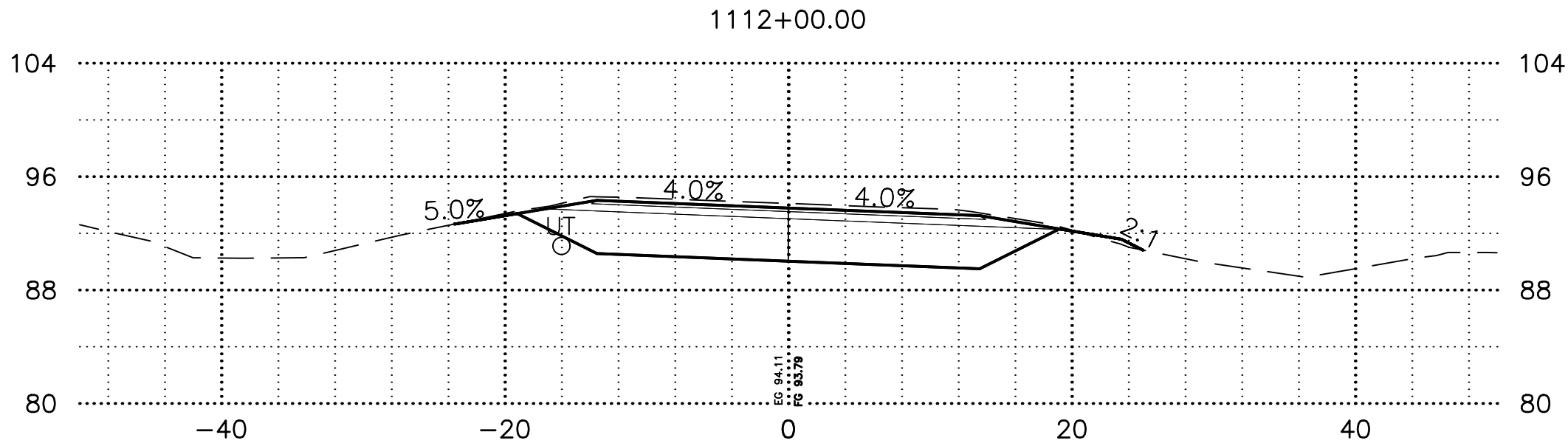
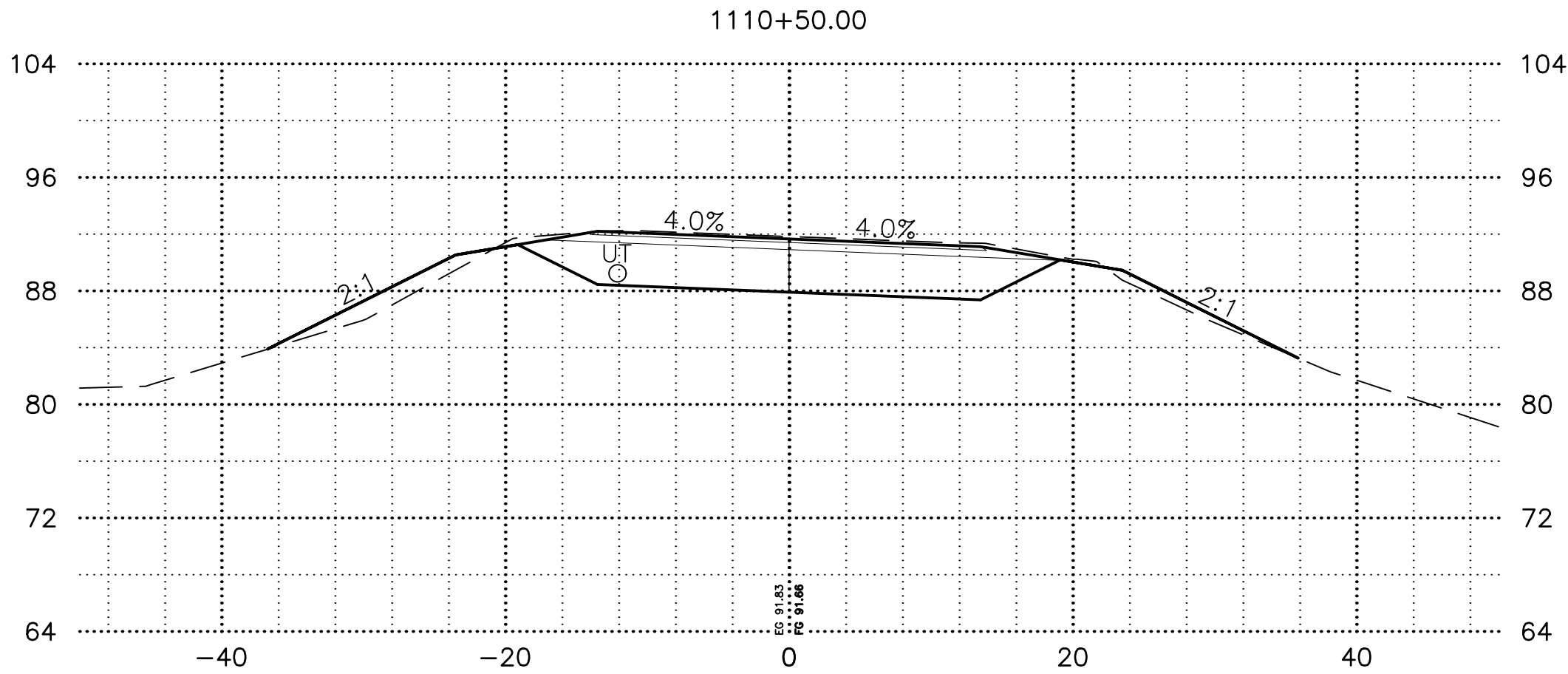
SHEET NO.	TOTAL SHEETS
4	5
STATE	YEAR
ALASKA	2025
PROJECT DESIGNATION	
0490017/ CFHWY00852	
NO.	REVISION
DATE	
NO.	REVISION
DATE	
NO.	REVISION
DATE	





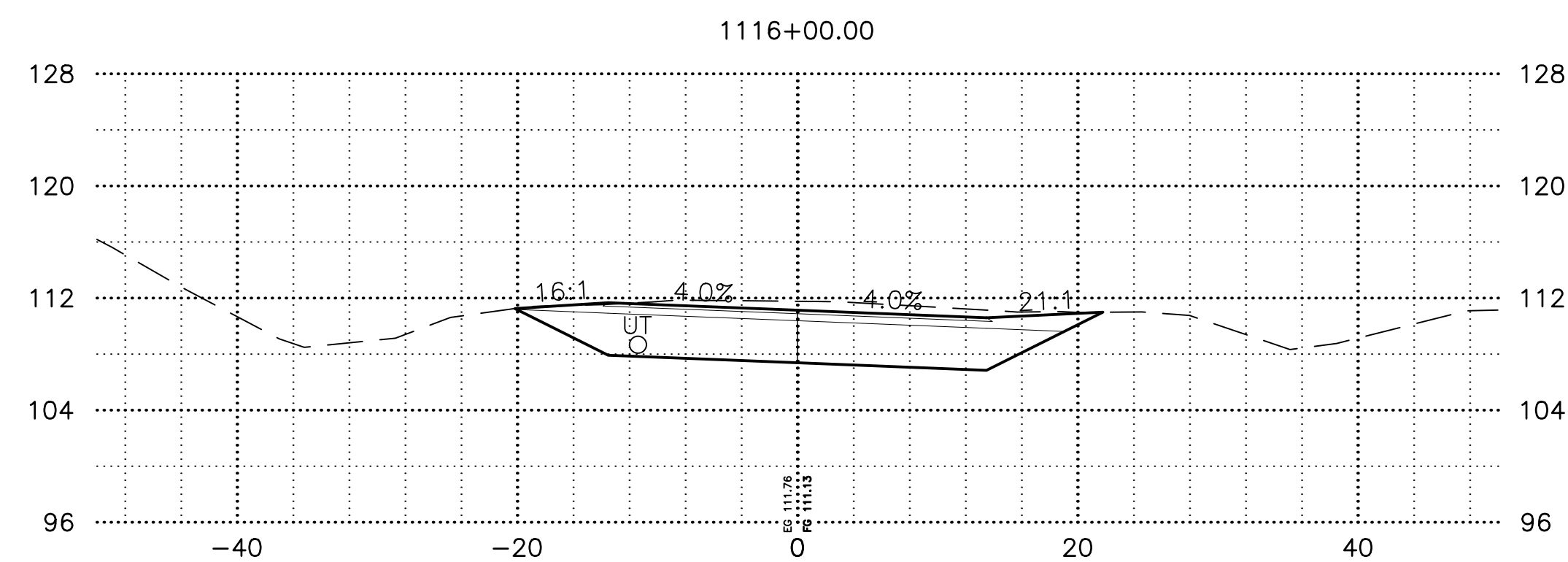
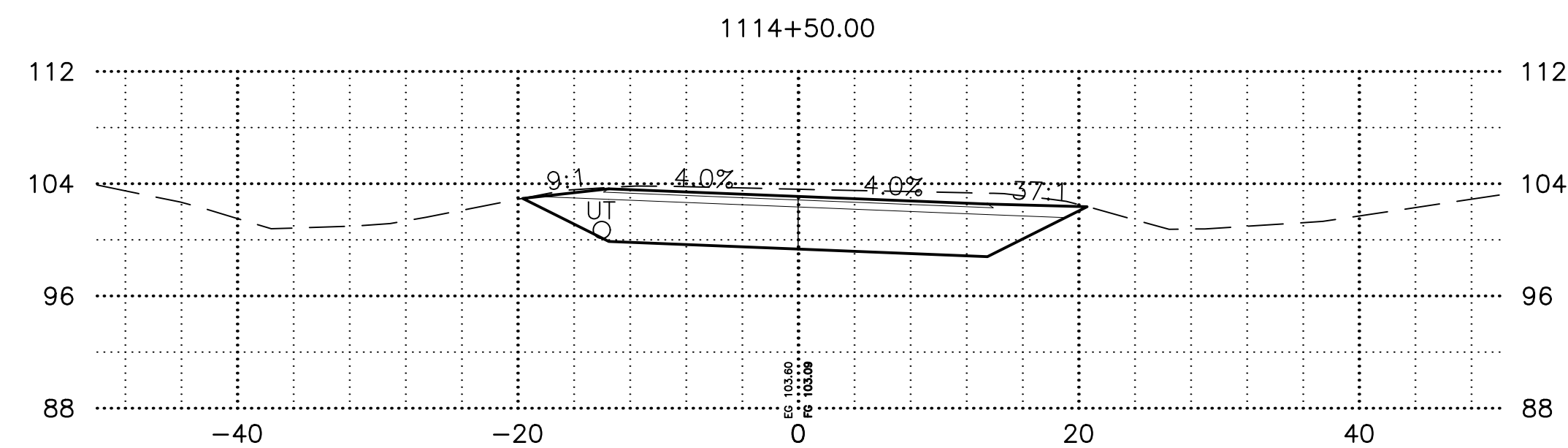
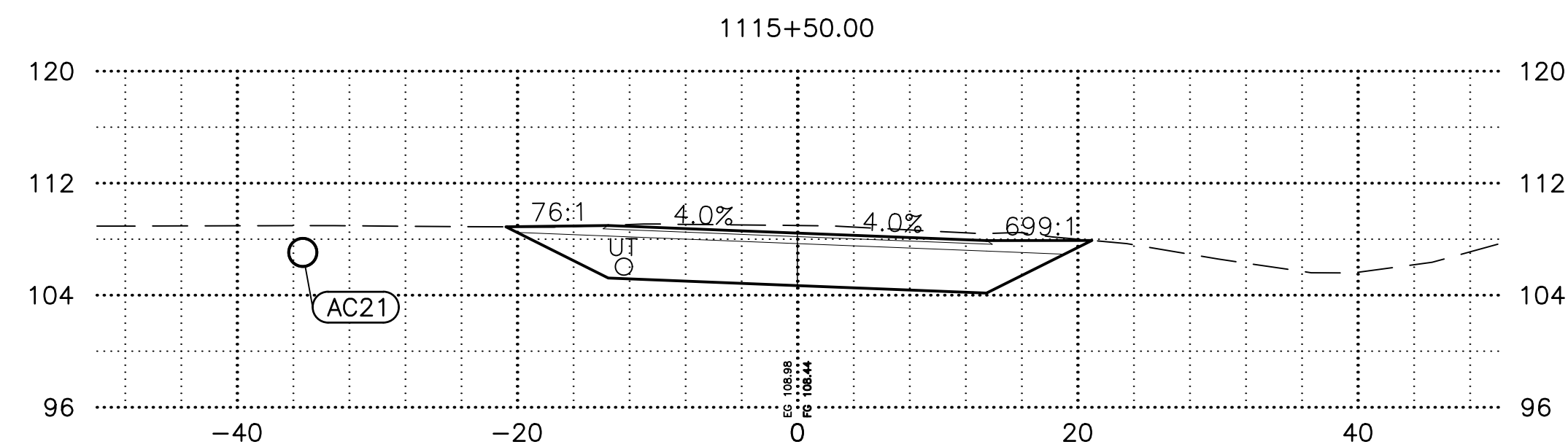
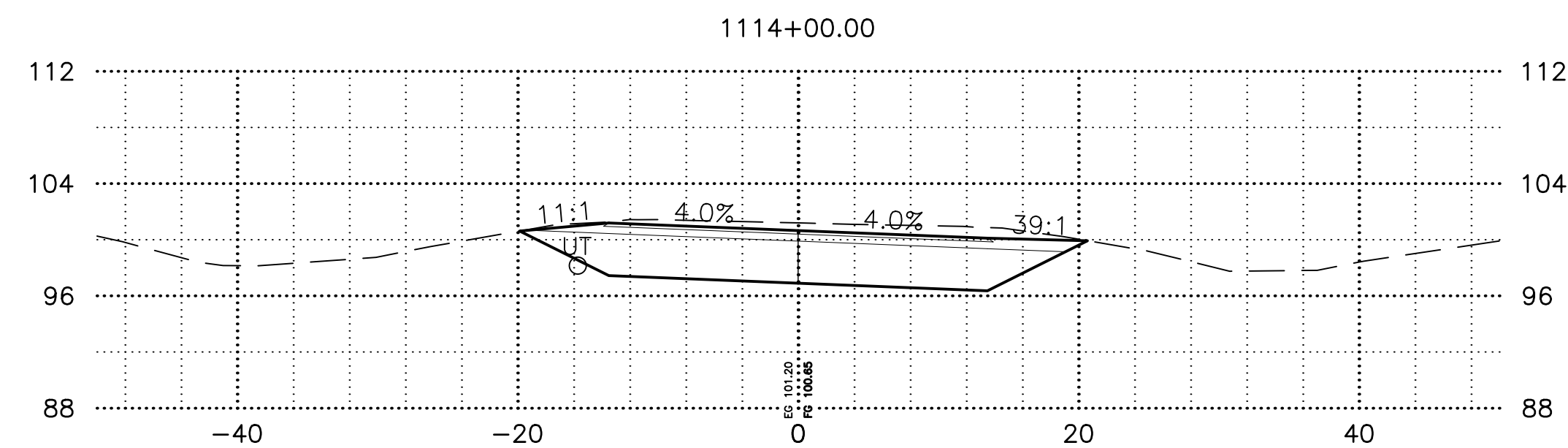
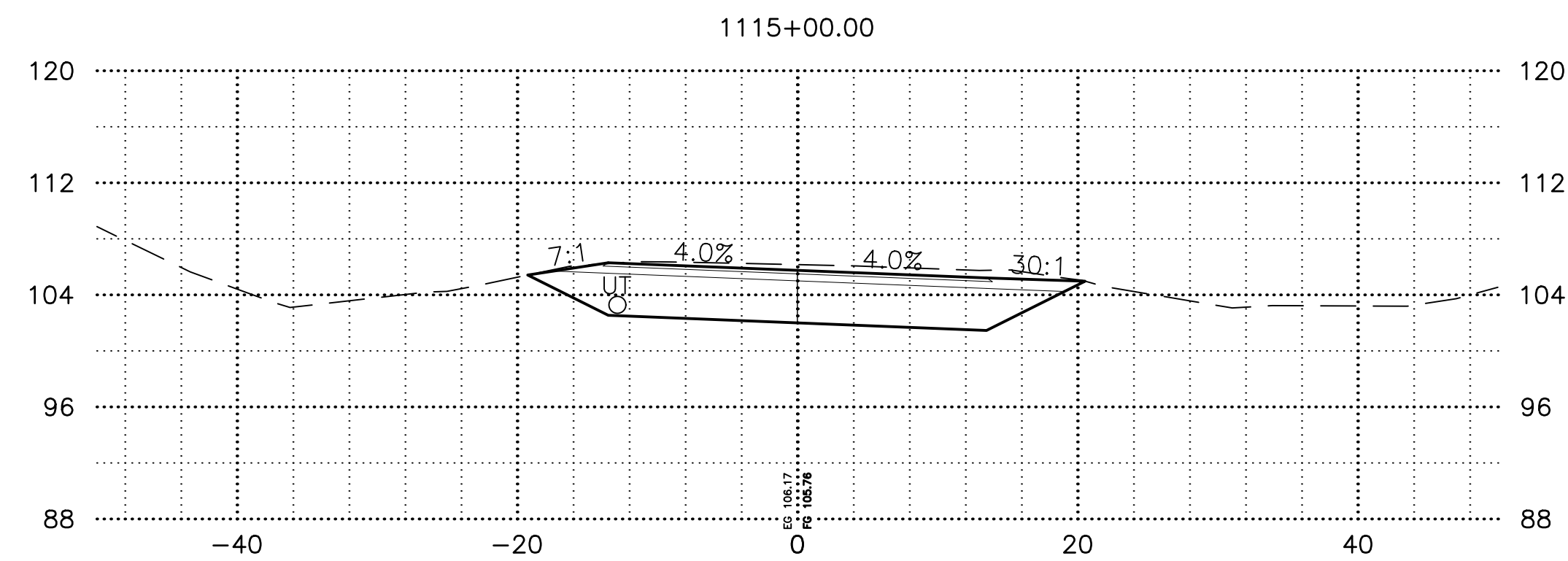
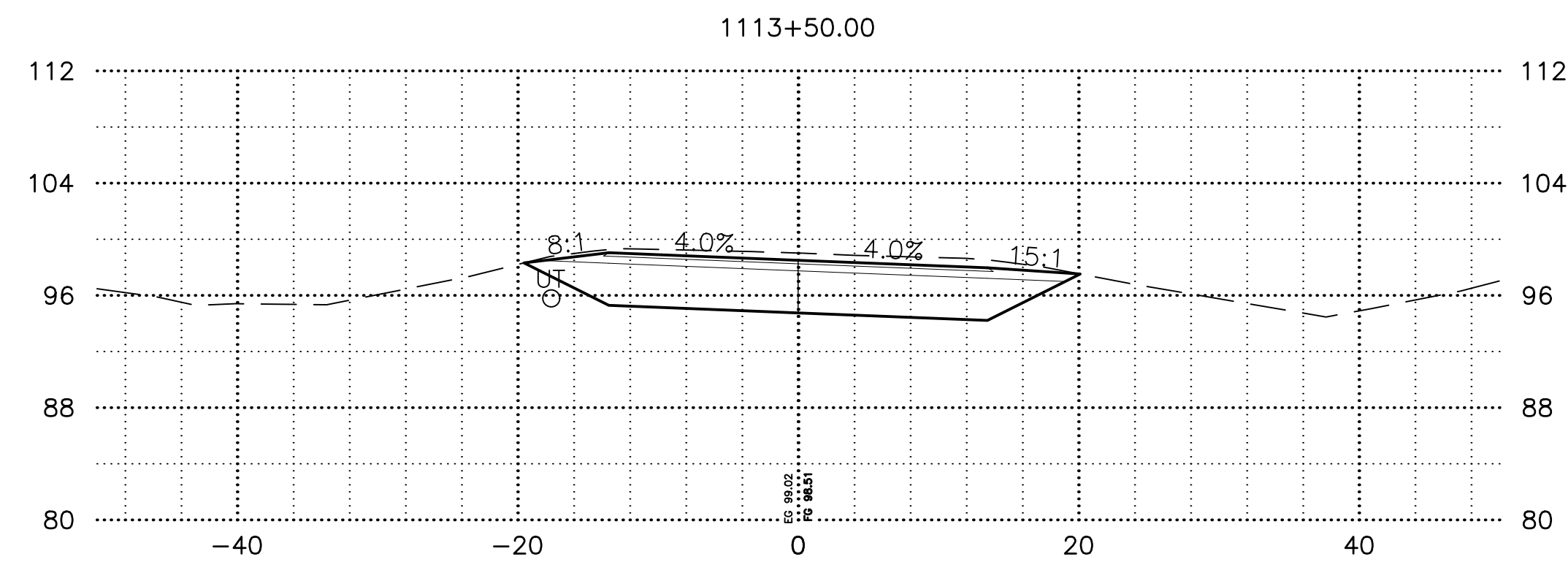


SHEET NO.	TOTAL SHEETS
2	6
STATE	YEAR
ALASKA	2025
PROJECT DESIGNATION	
0490017/ CFHWY00852	
NO.	REVISION
DATE	
NO.	REVISION
DATE	
NO.	REVISION
DATE	



SHEET NO.	TOTAL SHEETS
3	6
STATE	YEAR
ALASKA	2025
PROJECT DESIGNATION	
0490017/ CFHWY00852	
NO.	REVISION
DATE	
NO.	REVISION
DATE	
NO.	REVISION
DATE	

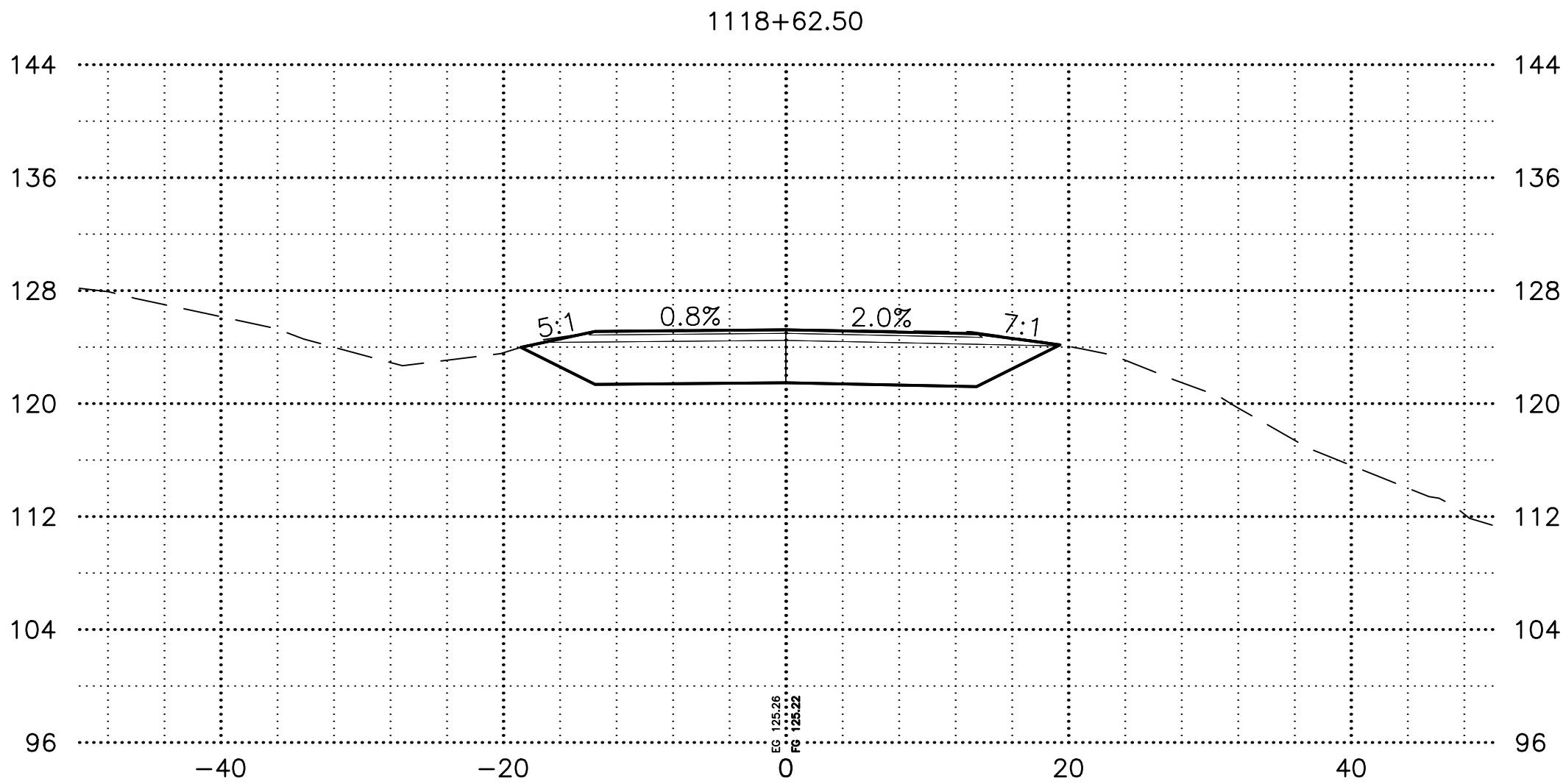
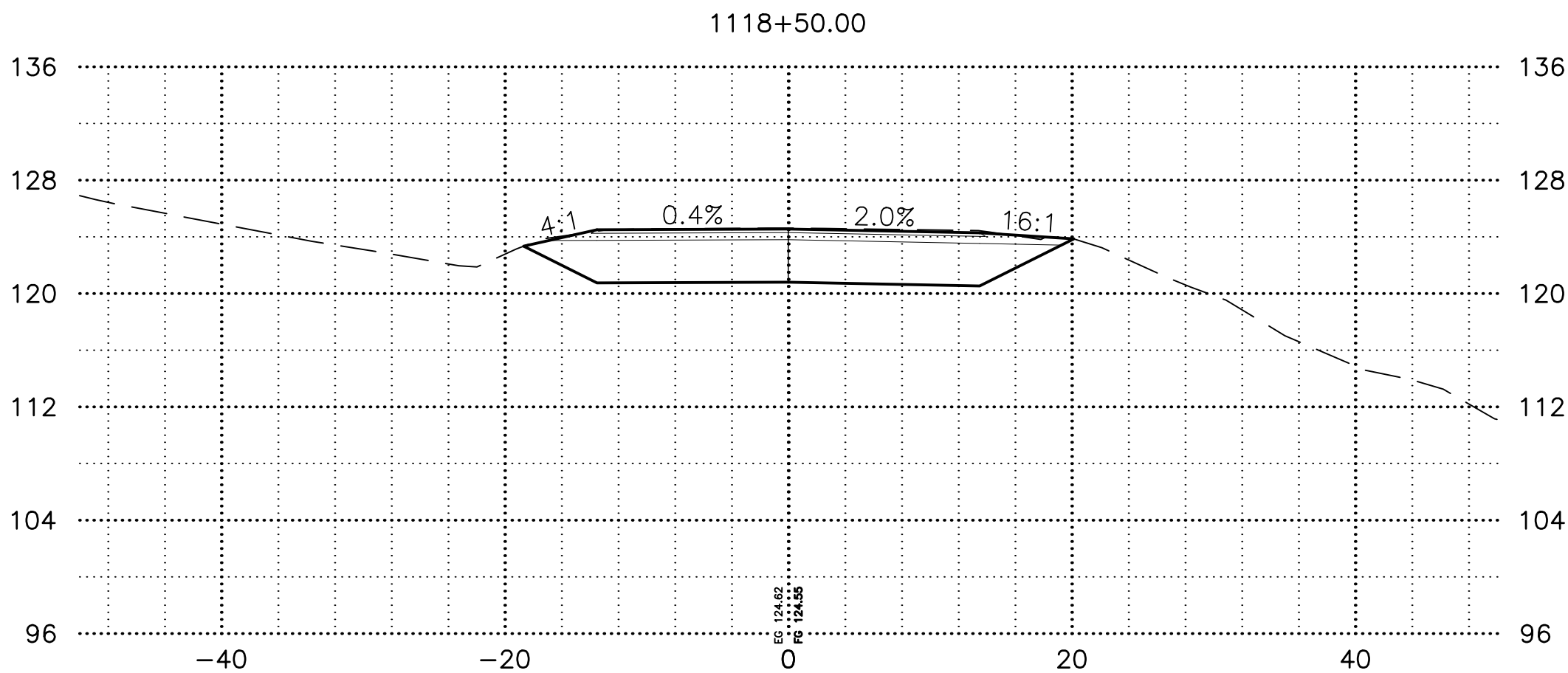
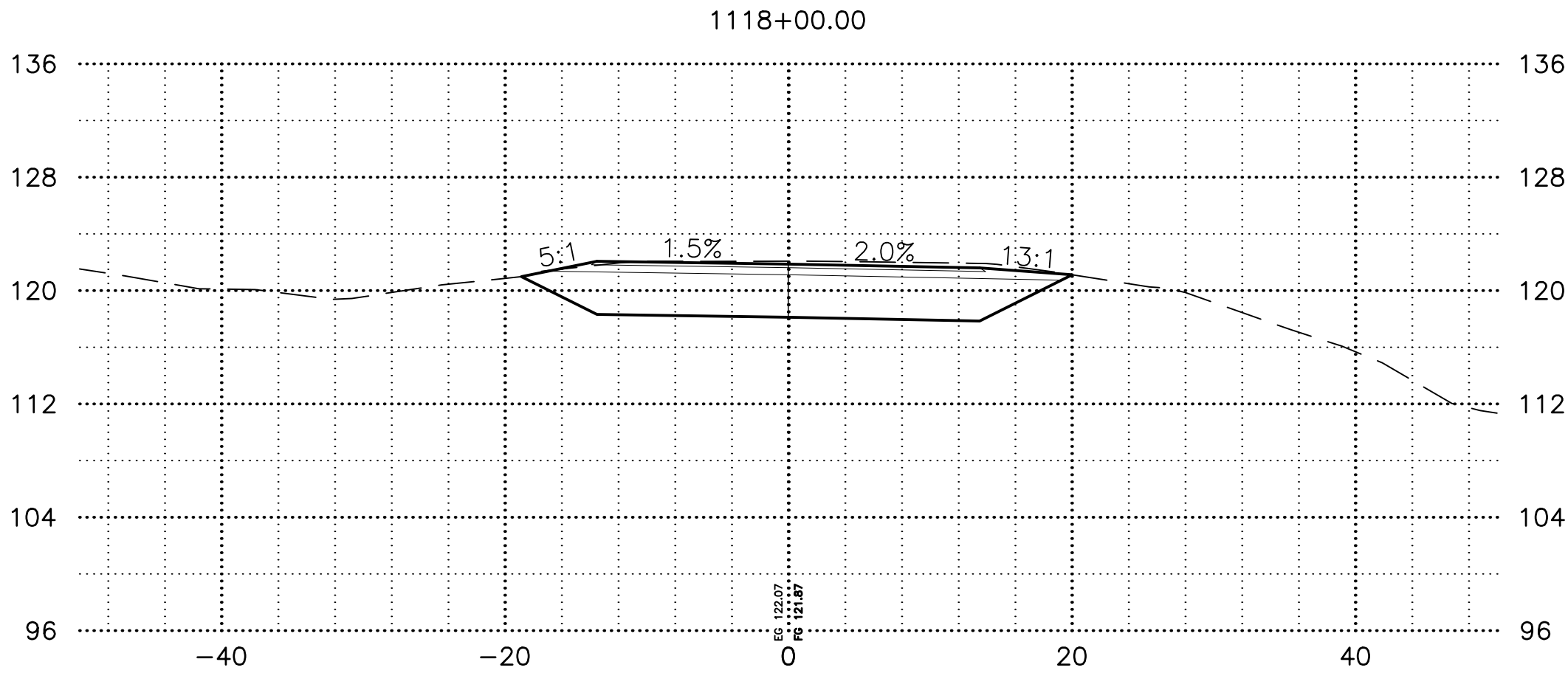
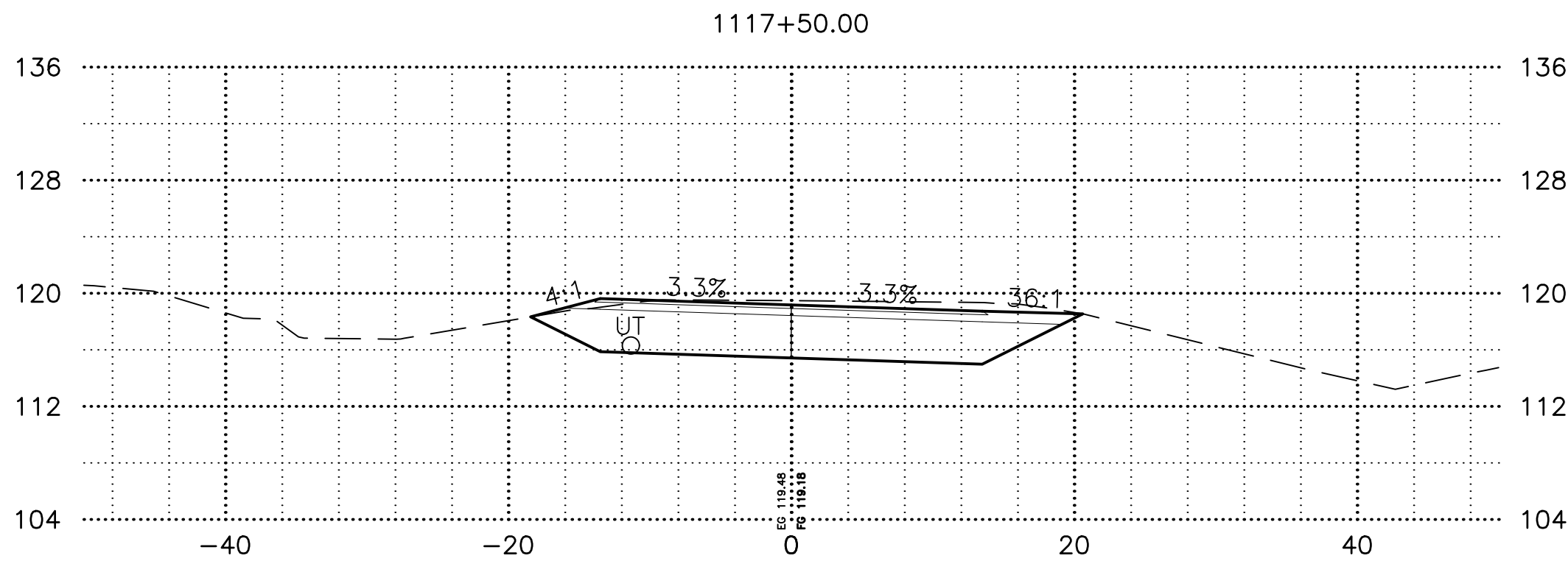
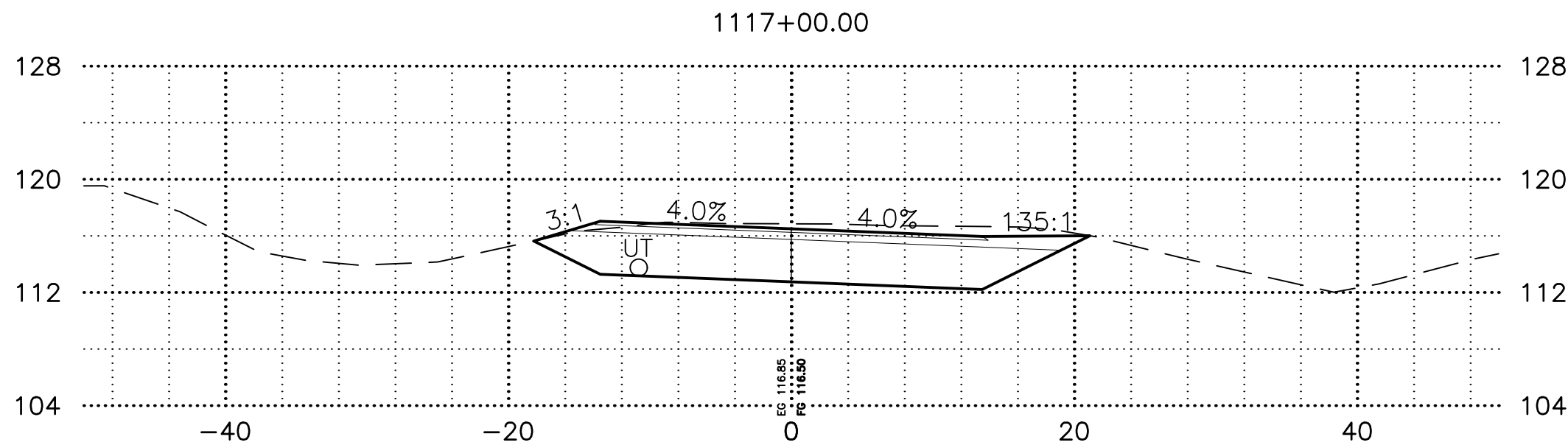
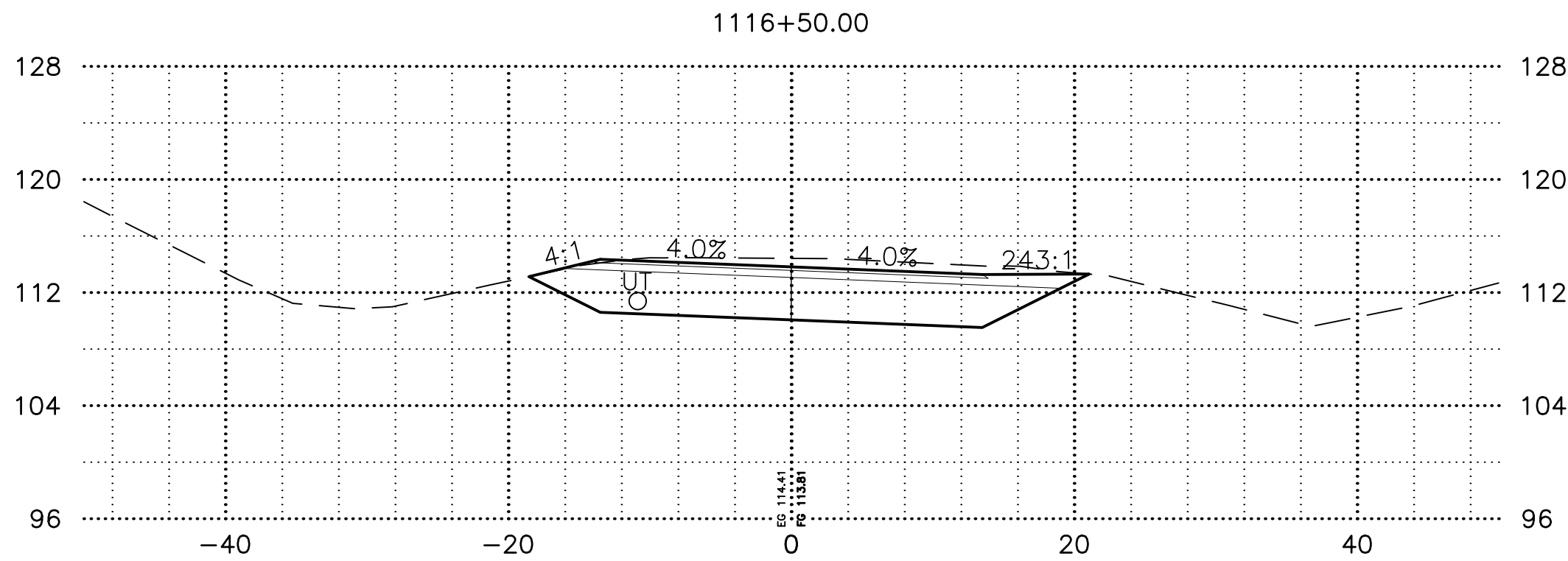
DRAWING LOCATION		DATE	TIME	SCALE	DESIGNED BY
C:\USERS\PUBLIC\MBIPW\2\DMS77876\197613-XS-DIGOUTS.DWG		6/3/2025	4:58 PM	1" = 10'	CHECKED BY
					DRAFTED BY
					CSL
					CSL



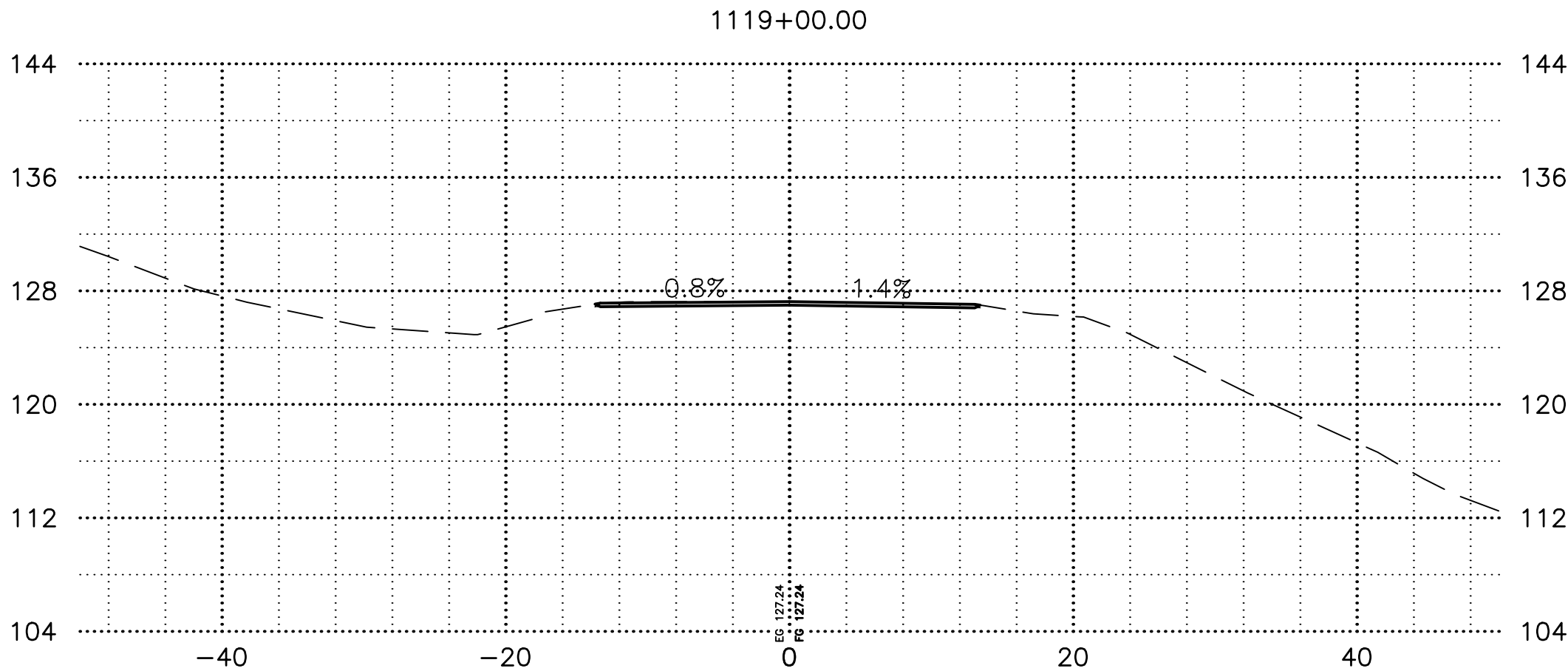
SHEET NO.	TOTAL SHEETS
4	6
STATE	YEAR
ALASKA	2025
PROJECT DESIGNATION	
0490017/ CFHWY00852	
NO.	REVISION
DATE	
NO.	REVISION
DATE	
NO.	REVISION
DATE	

STATE OF ALASKA  
DEPARTMENT OF TRANSPORTATION  
AND PUBLIC FACILITIES  
KENAI SPUR HIGHWAY  
MP 29-38  
PAVEMENT PRESERVATION  
XS DIGOUT 4  
STA. 1113+50.00 TO  
STA. 1116+00.00

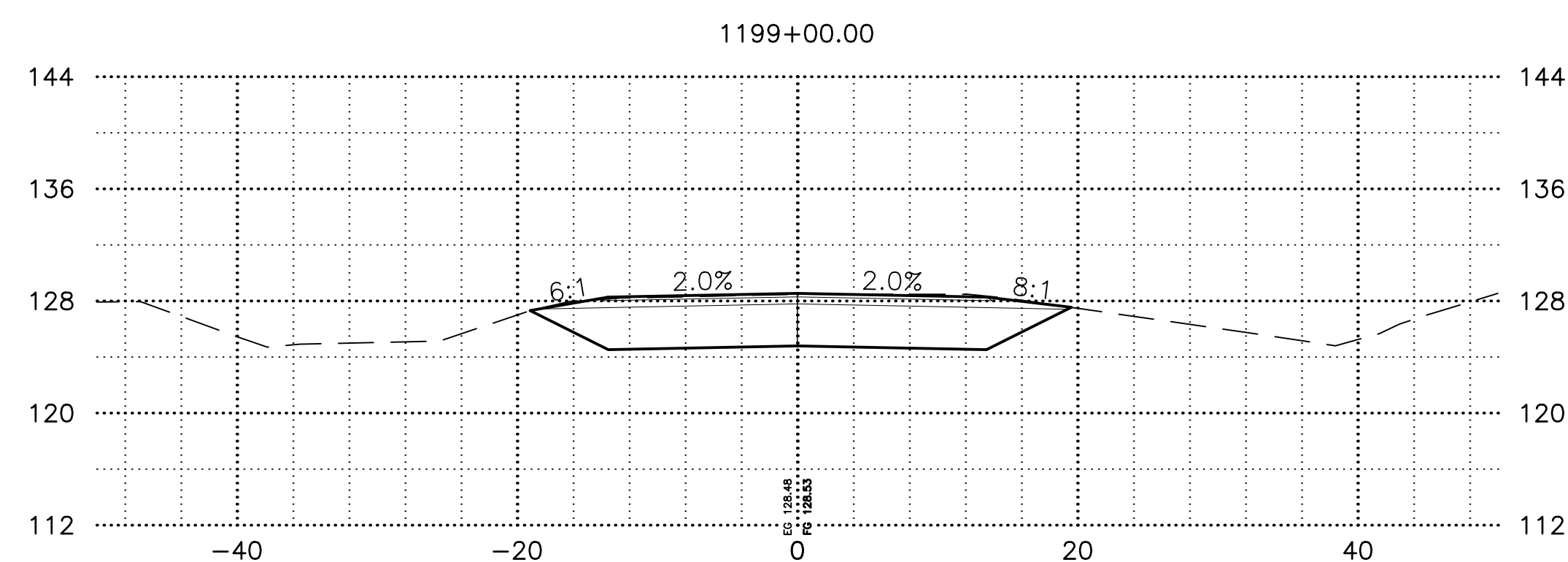
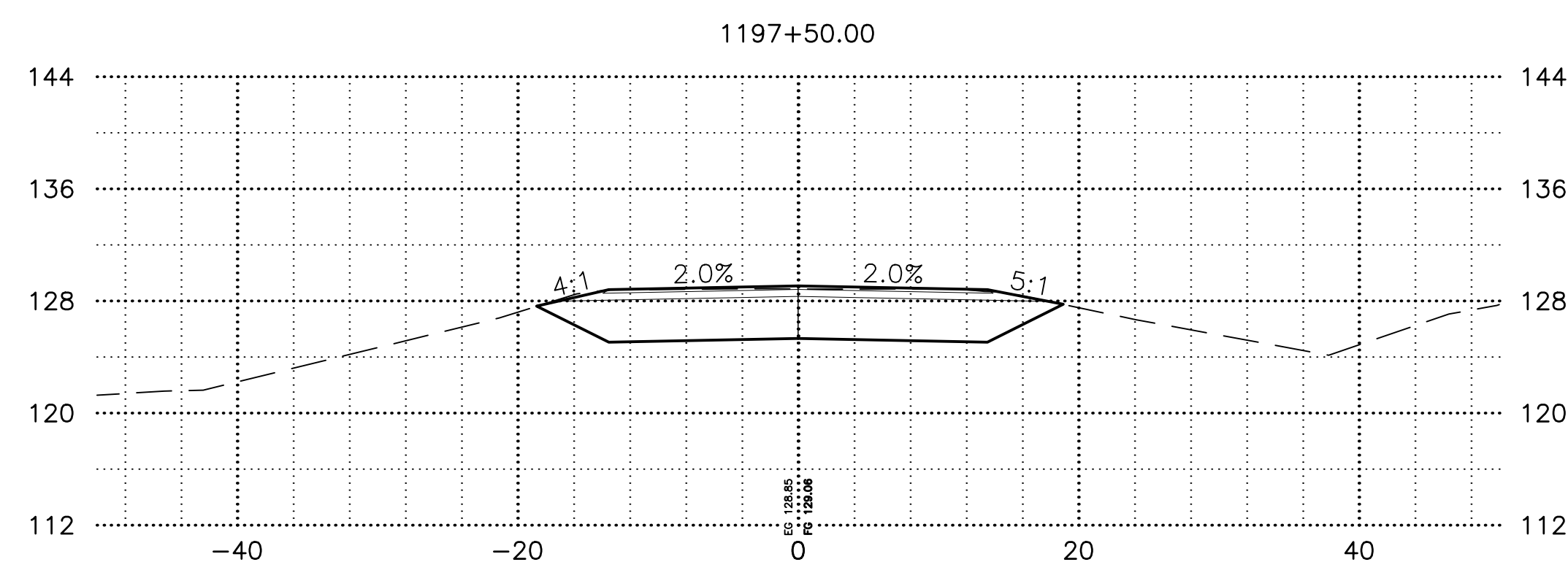
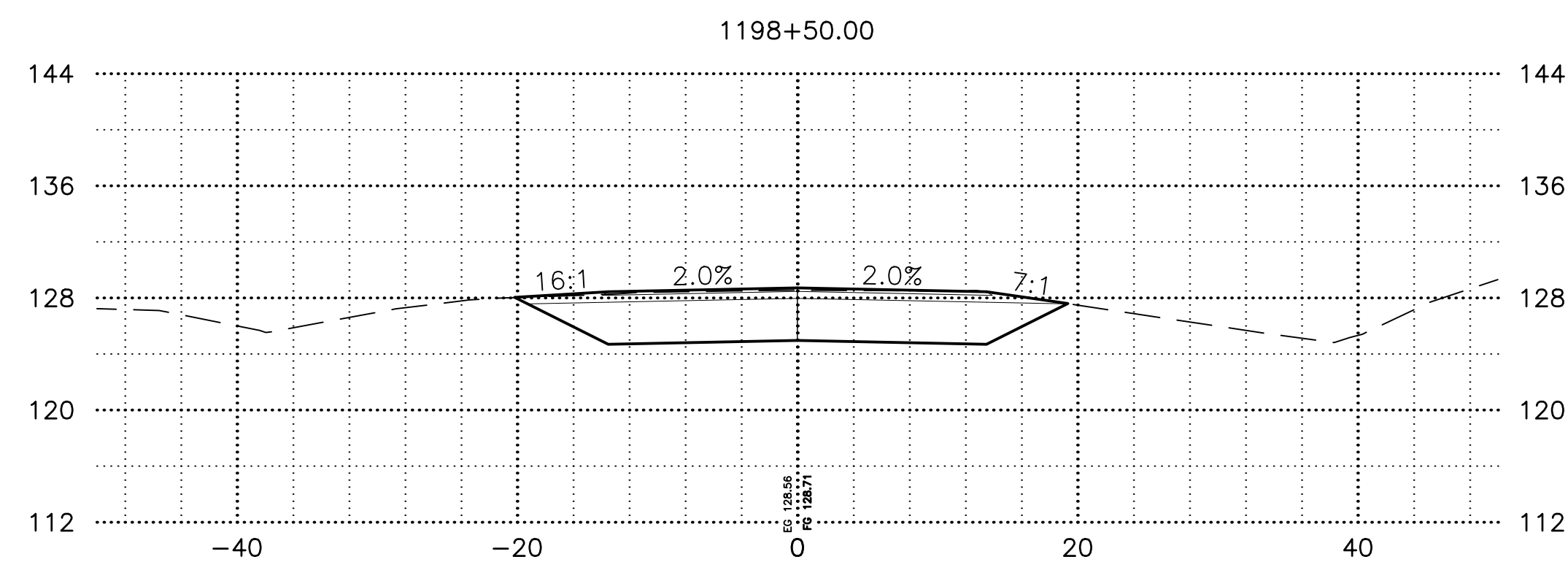
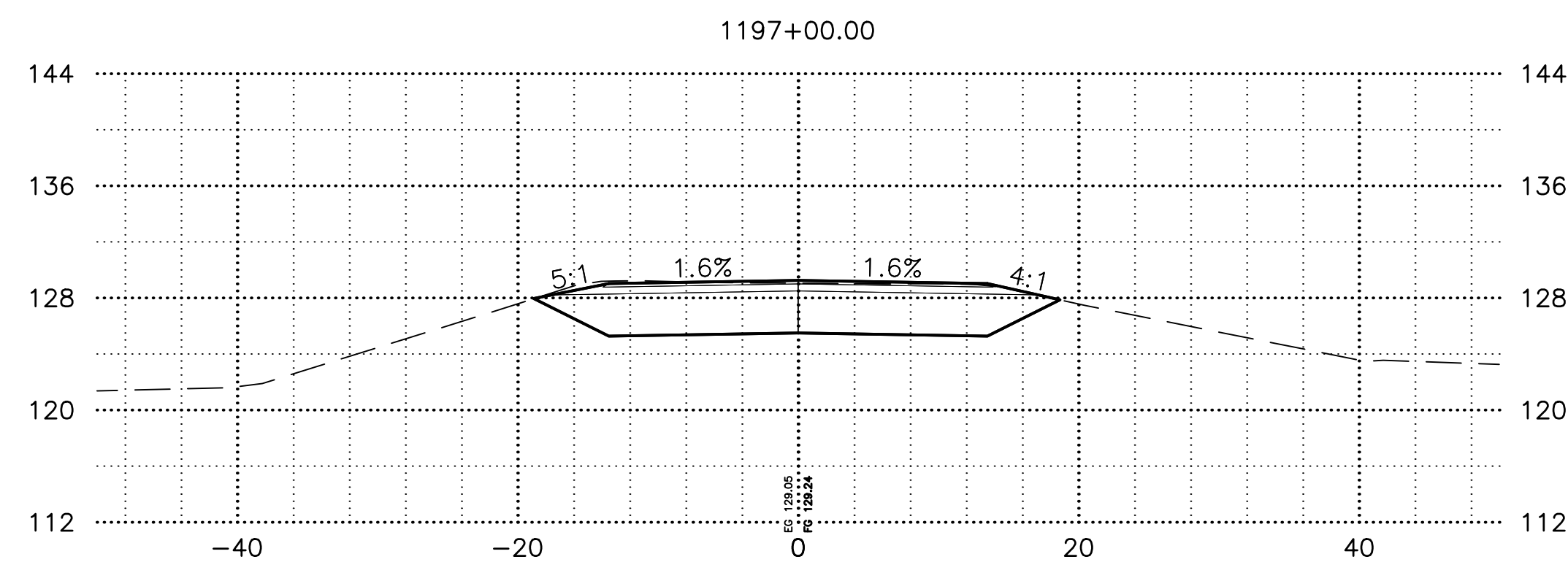
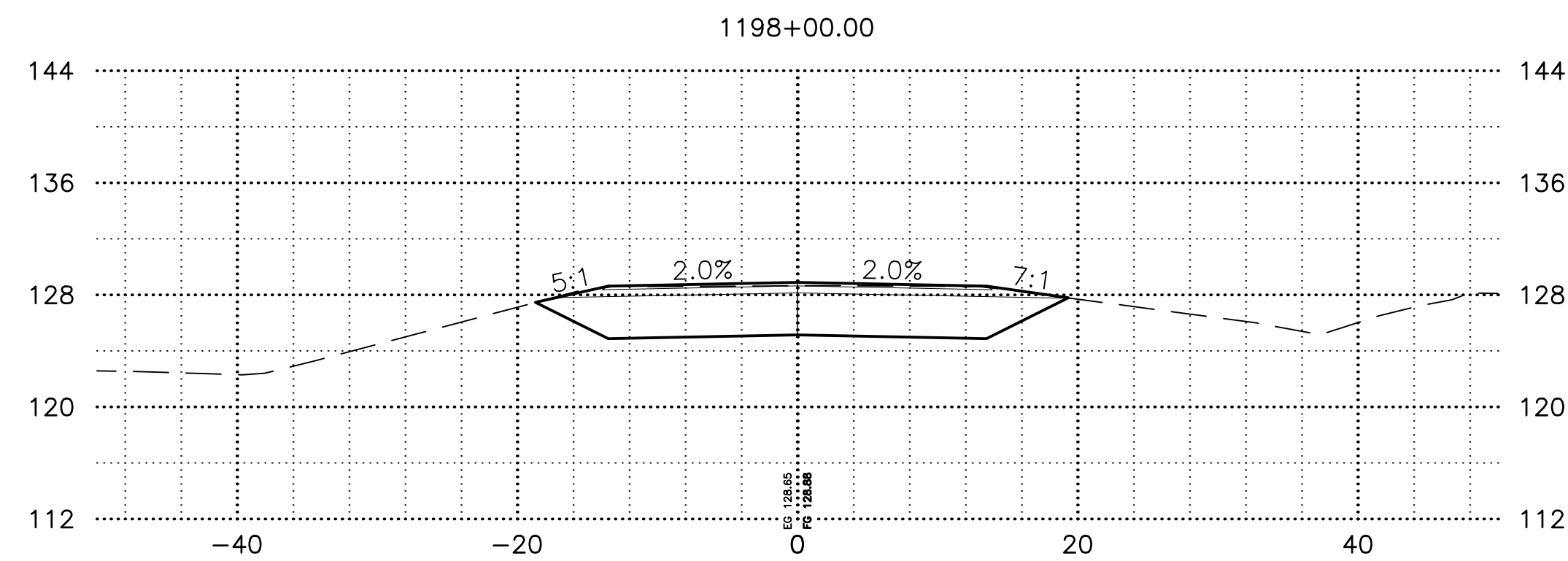
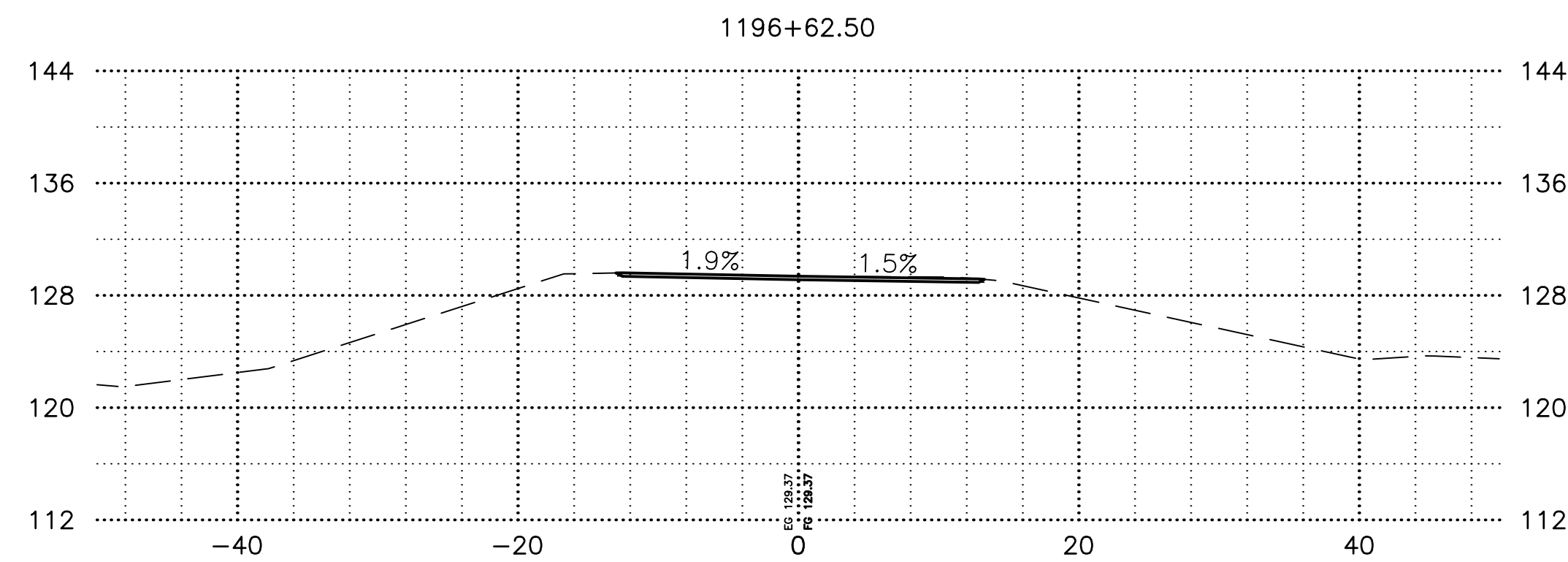




SHEET NO.	TOTAL SHEETS
5	6
STATE	YEAR
ALASKA	2025
PROJECT DESIGNATION	
0490017/ CFHWY00852	
NO.	REVISION
DATE	
NO.	REVISION
DATE	
NO.	REVISION
DATE	



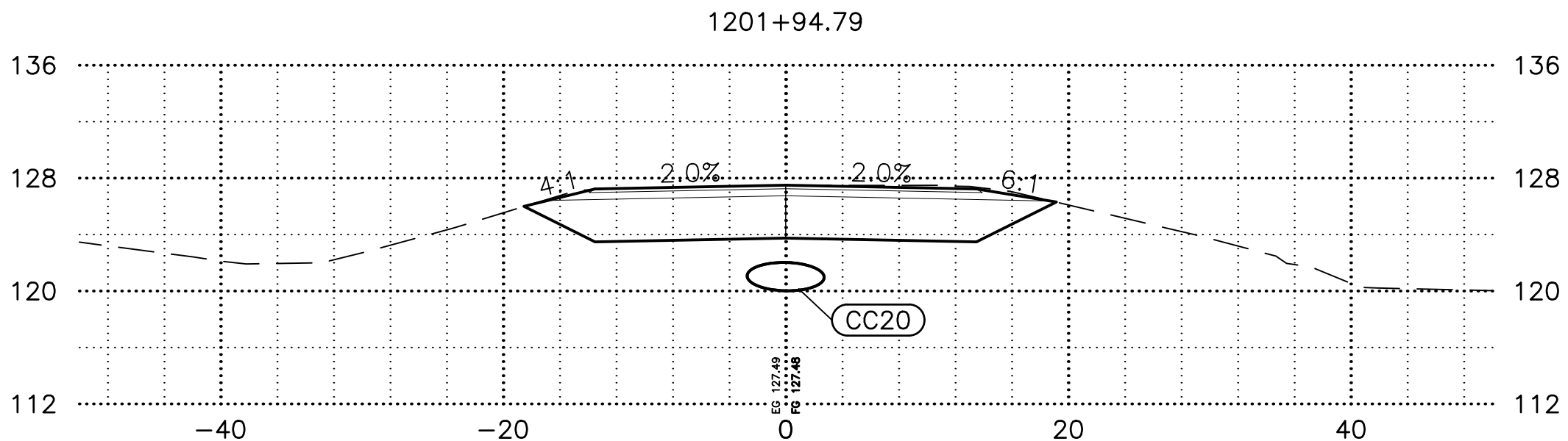
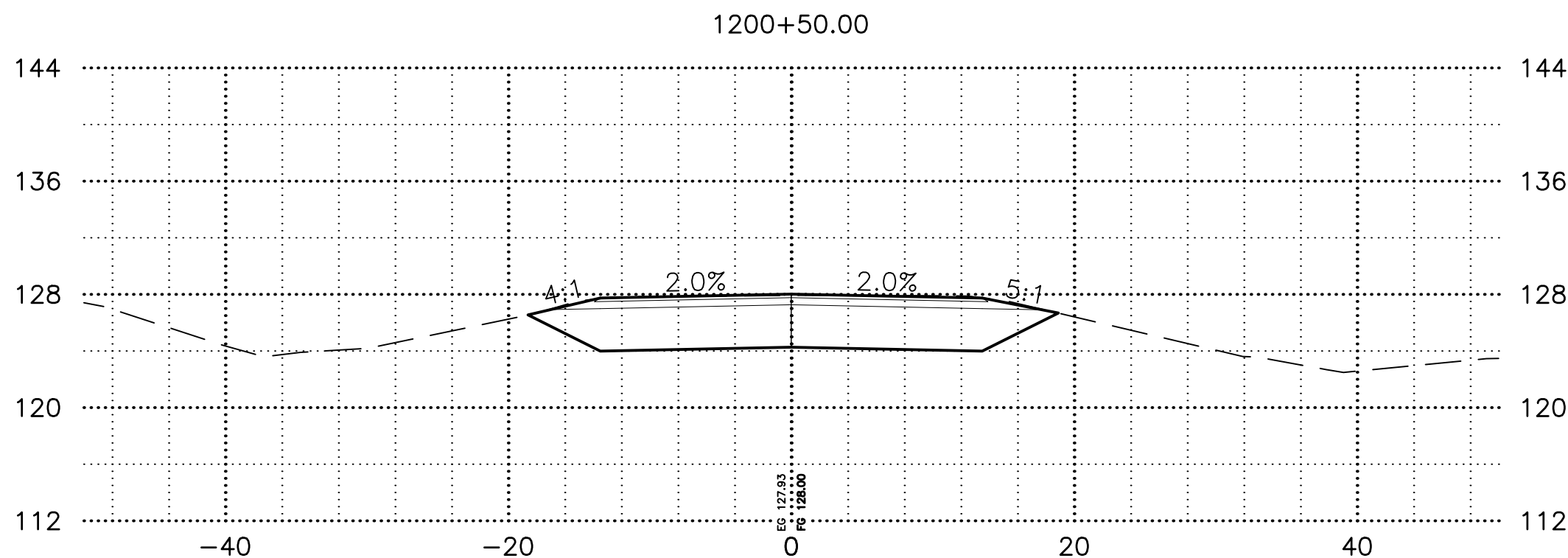
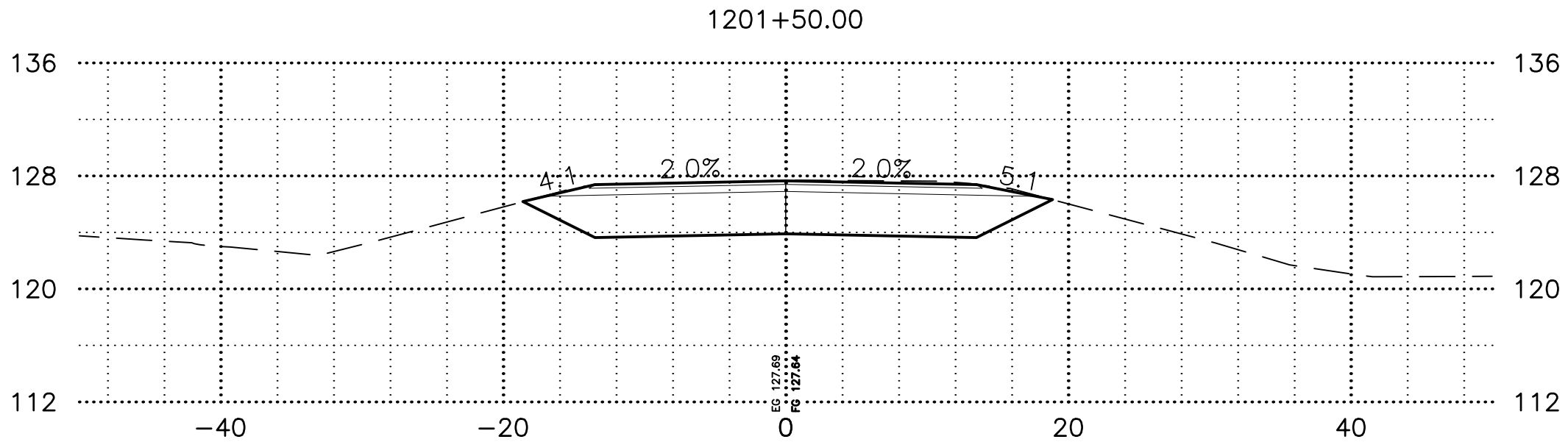
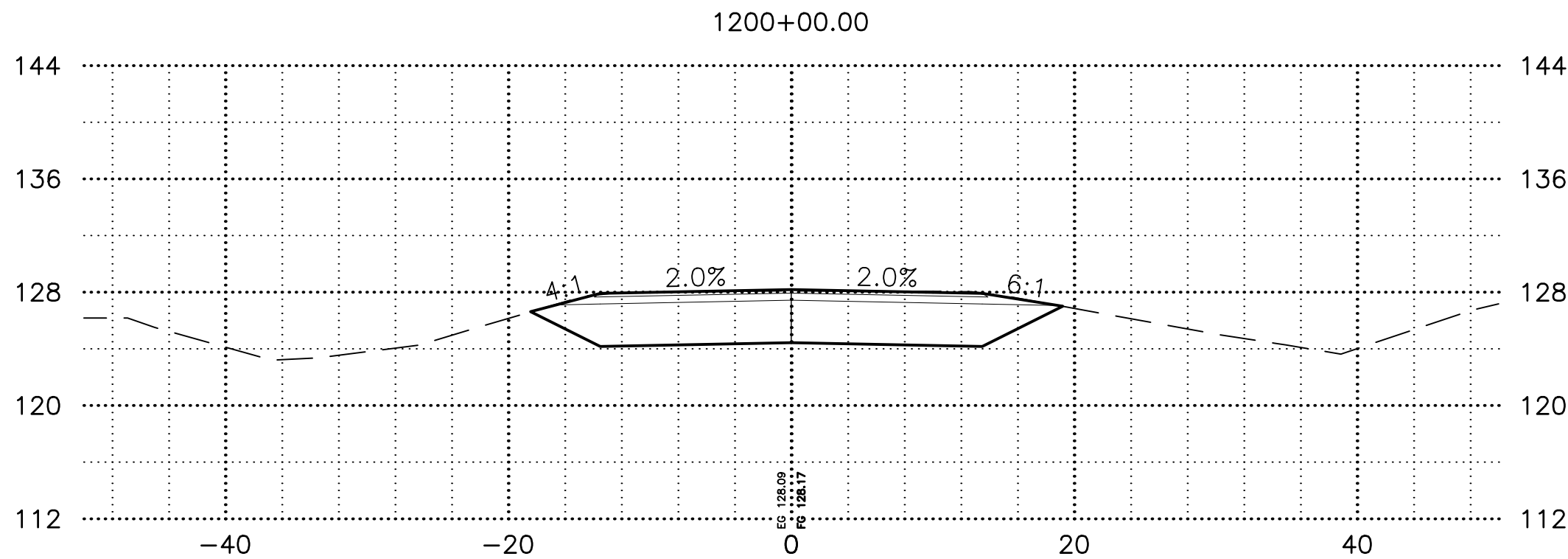
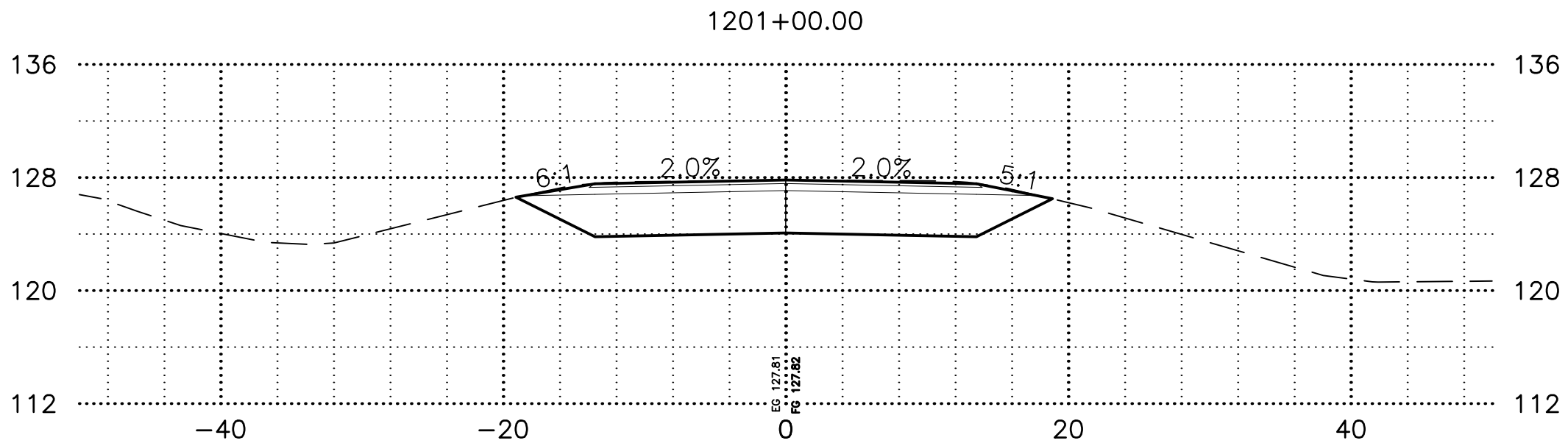
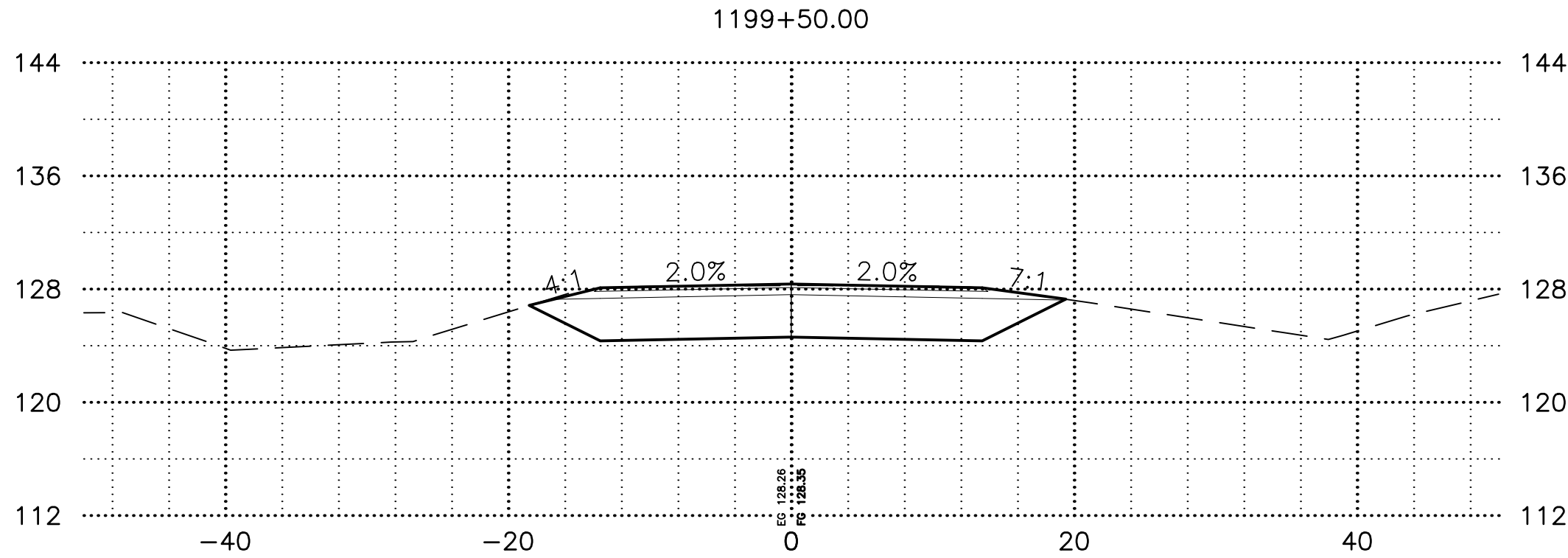
DRAWING LOCATION		DATE	TIME	SCALE	DESIGNED BY
C:\USERS\PUBLIC\MBIPW\2\DM577876\197613-XS-DIGOUTS.DWG		6/3/2025	4:59 PM	1" = 10'	CHECKED BY
					DRAFTED BY
					CSL
					CSL



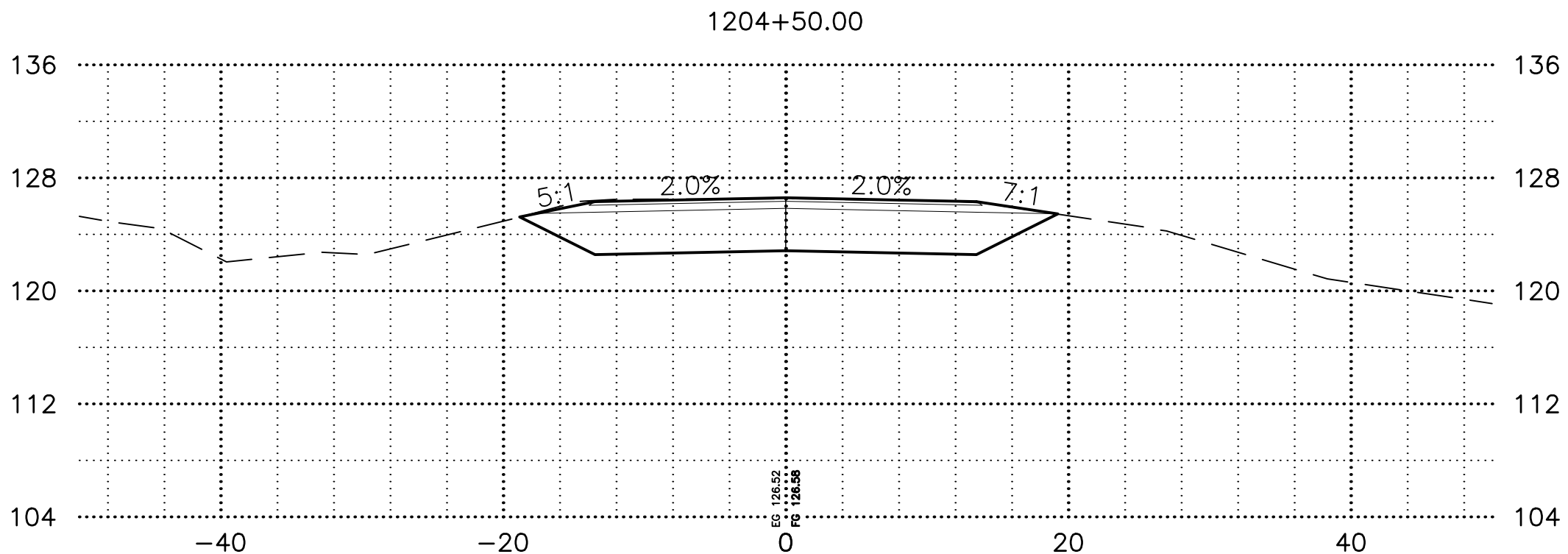
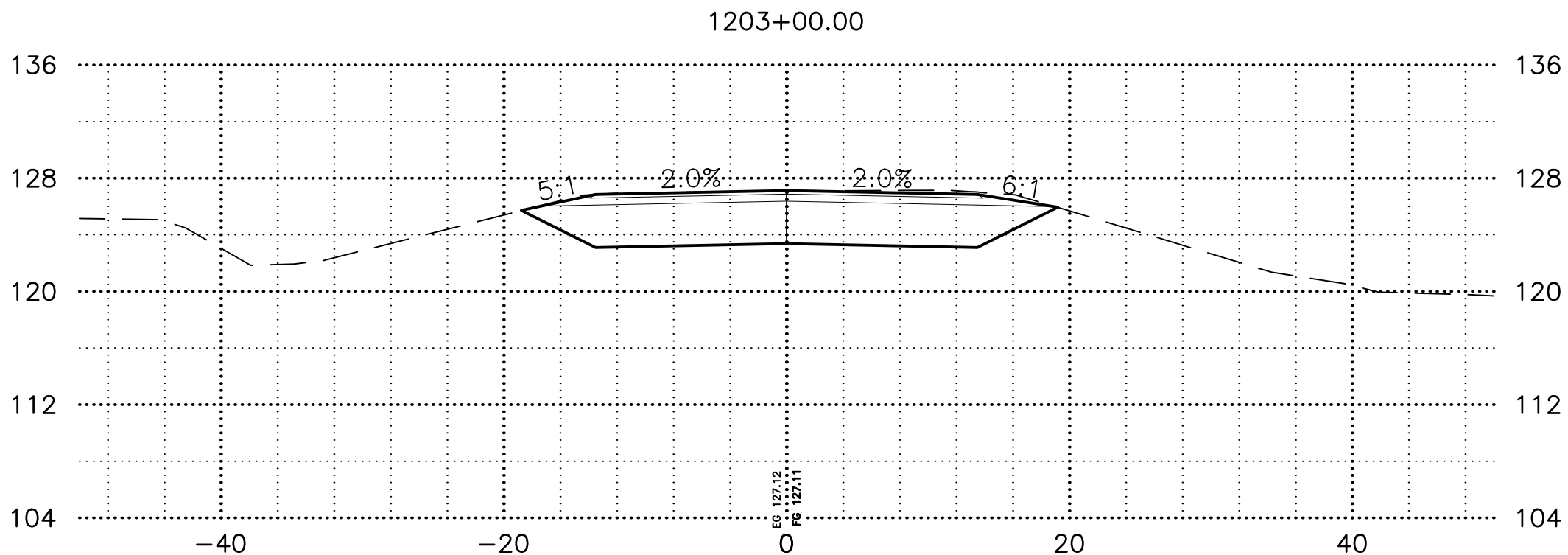
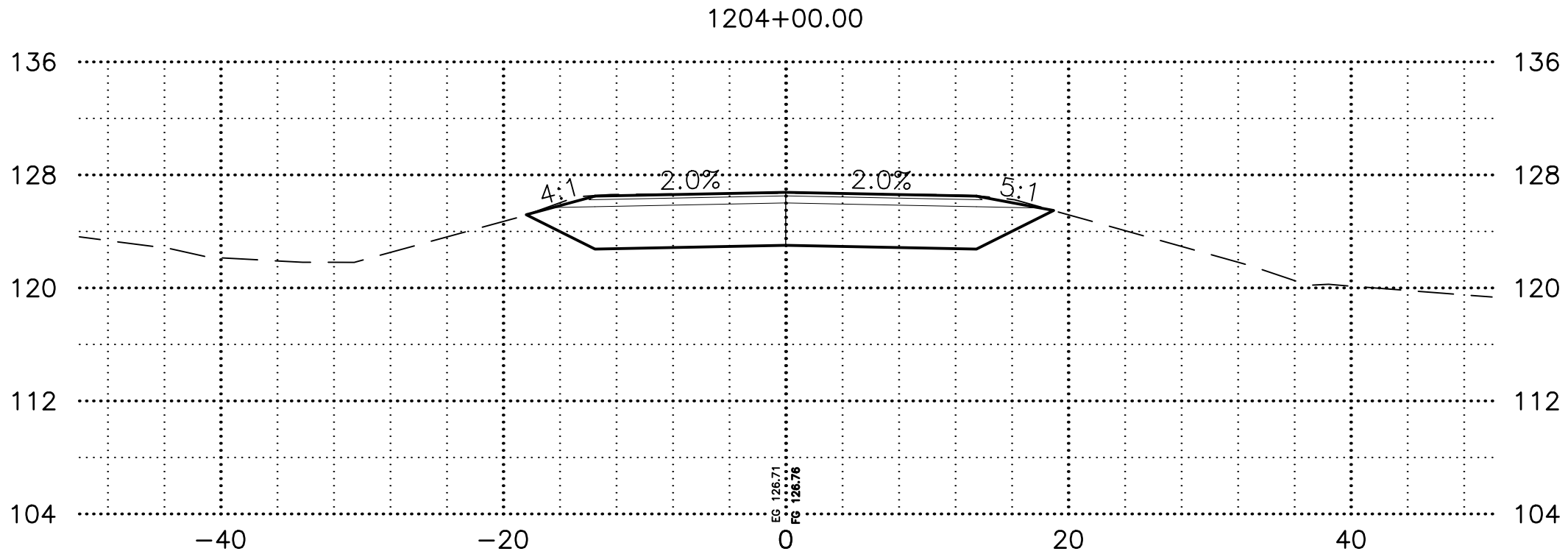
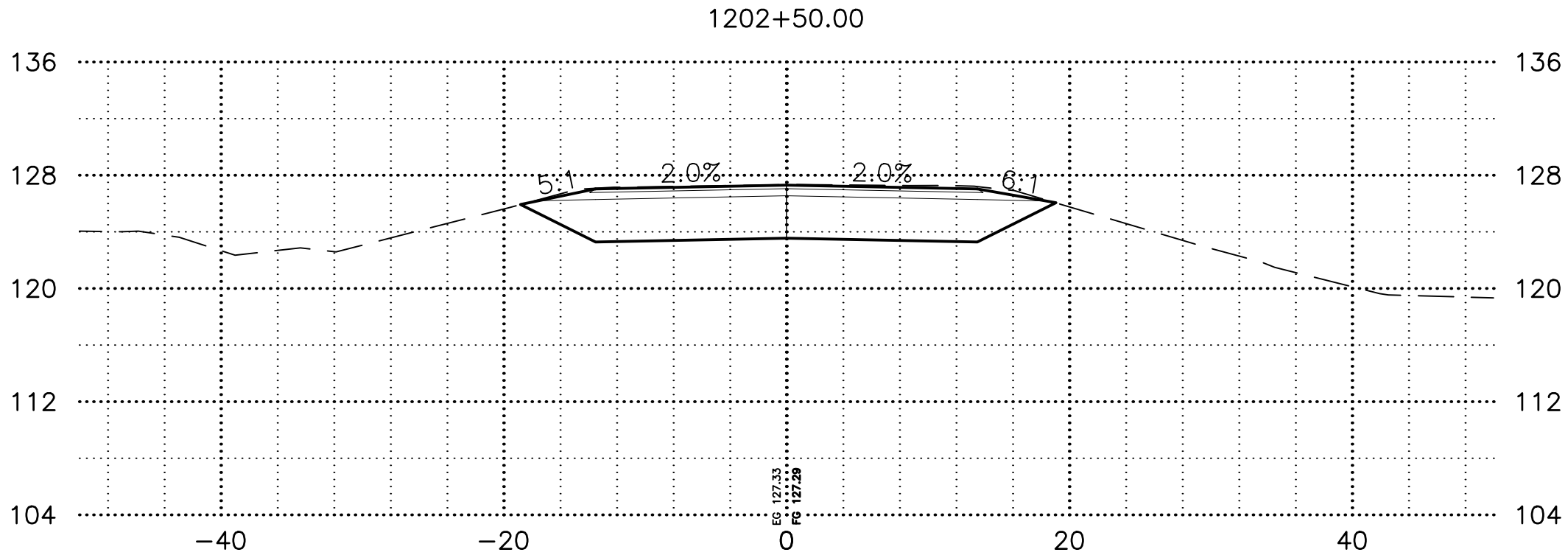
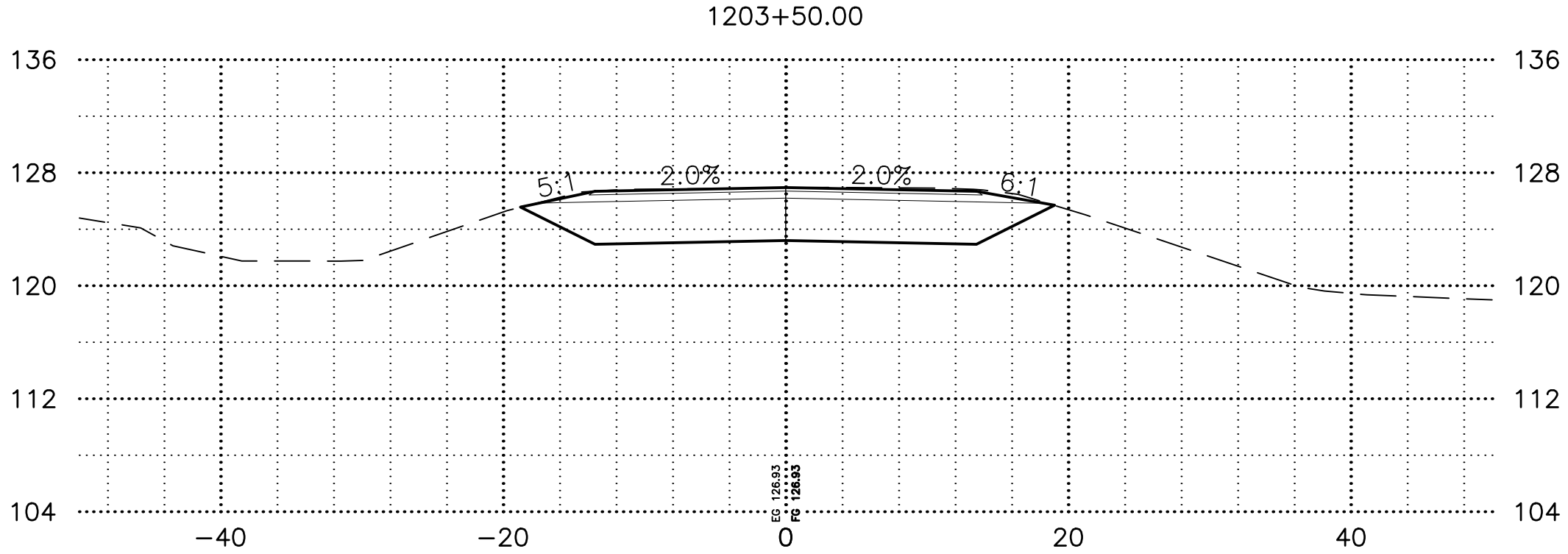
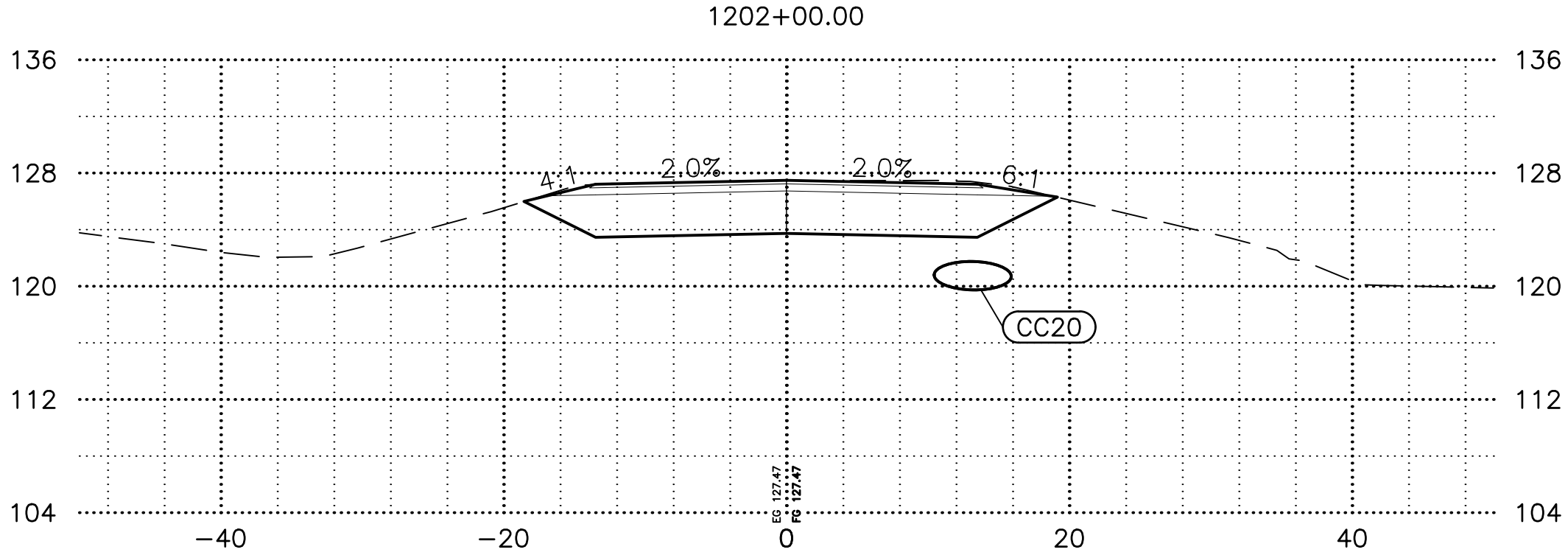
SHEET NO.		TOTAL SHEETS	
1		4	
STATE		YEAR	
ALASKA		2025	
PROJECT DESIGNATION			
0490017/ CFHWY00852			
NO.	REVISION		
DATE			
NO.	REVISION		
DATE			
NO.	REVISION		
DATE			

STATE OF ALASKA  
DEPARTMENT OF TRANSPORTATION  
AND PUBLIC FACILITIES

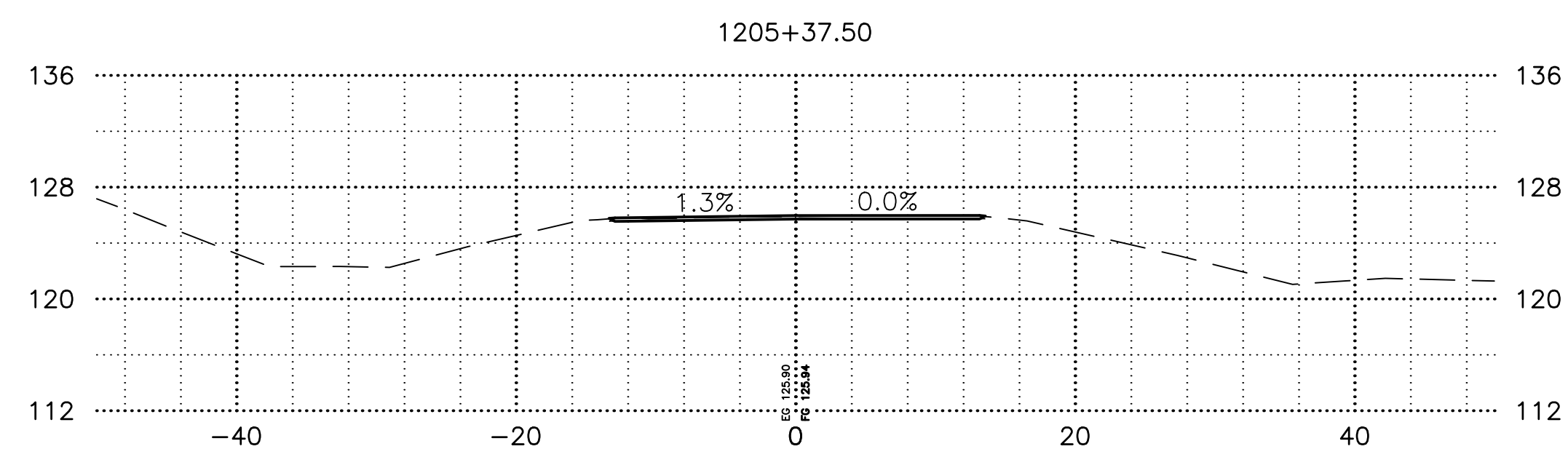
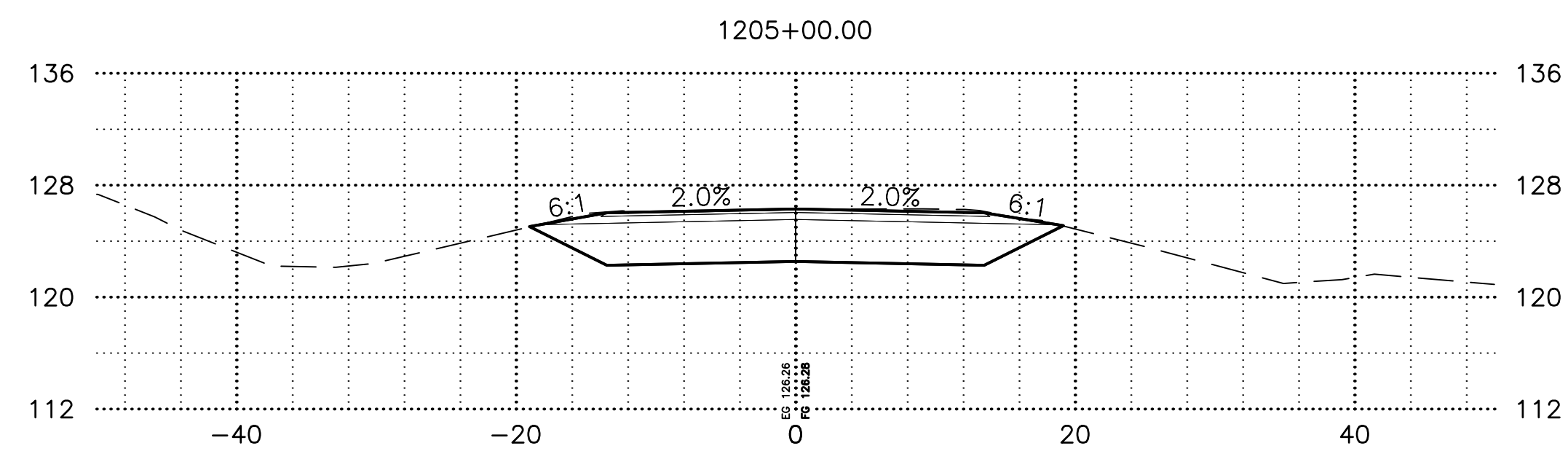
KENAI SPUR HIGHWAY  
MP 29-38  
PAVEMENT PRESERVATION  
XS DIGOUT 5  
STA. 1196+62.50 TO  
STA. 1199+00.00



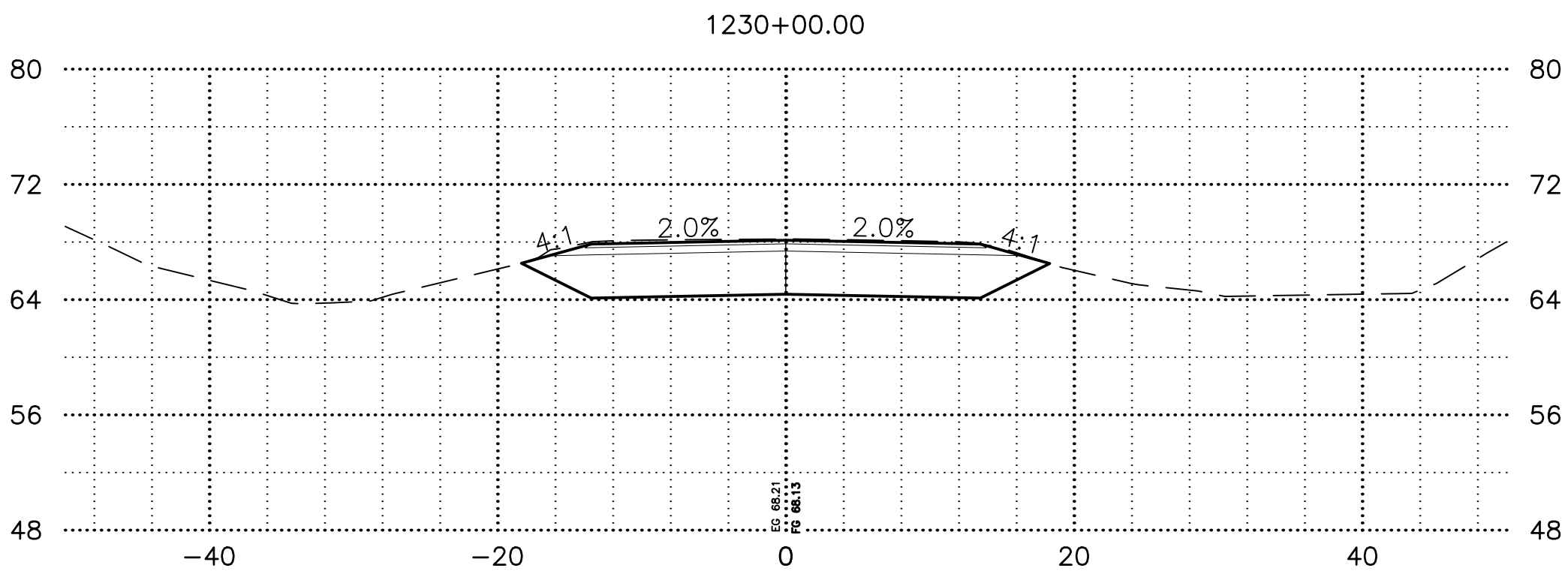
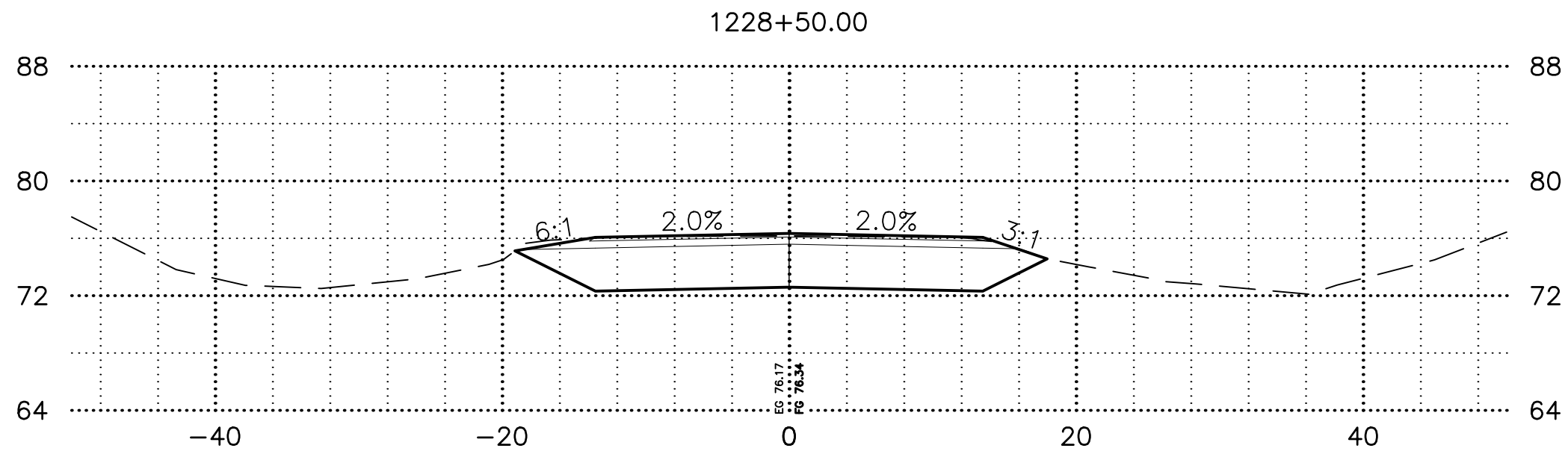
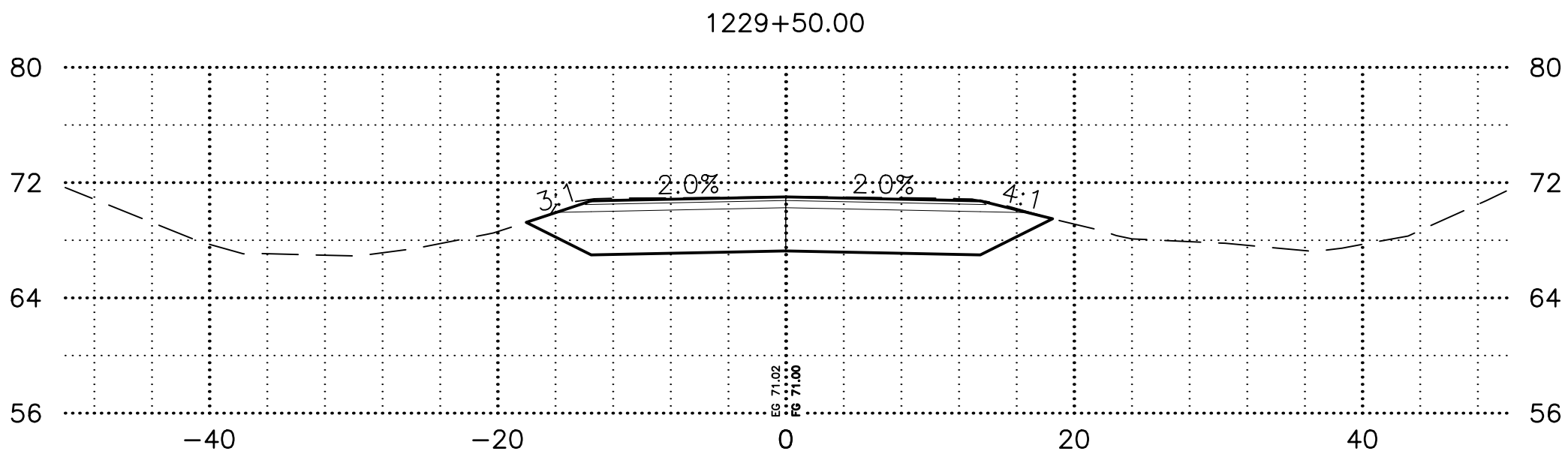
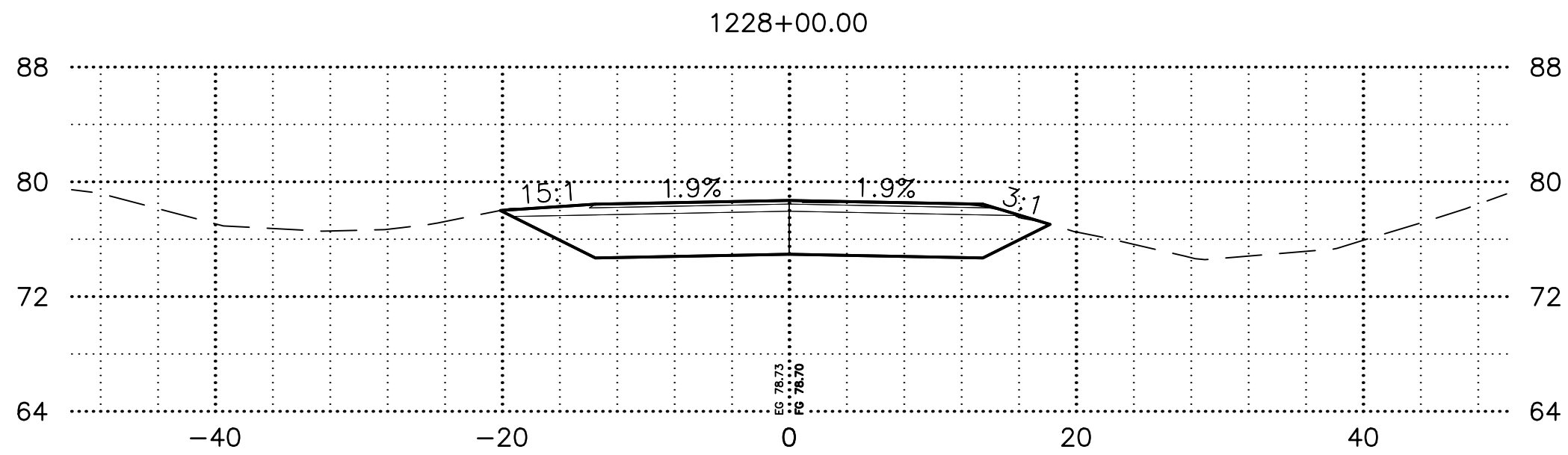
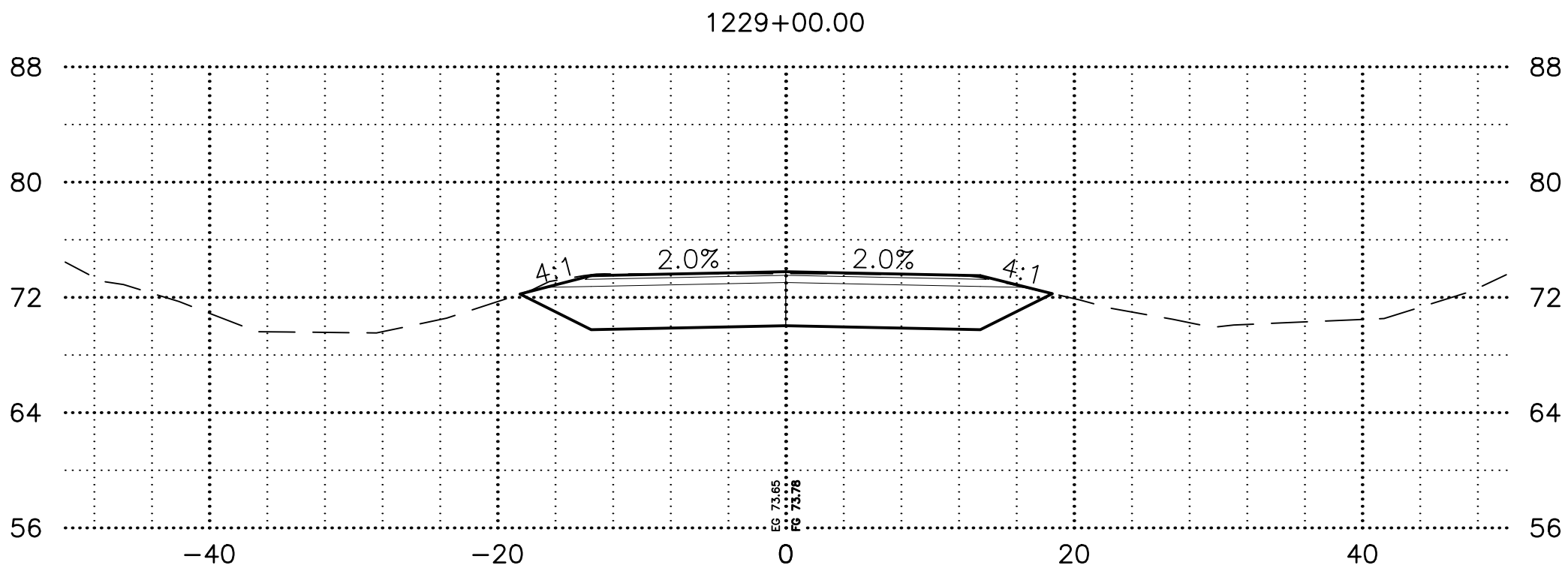
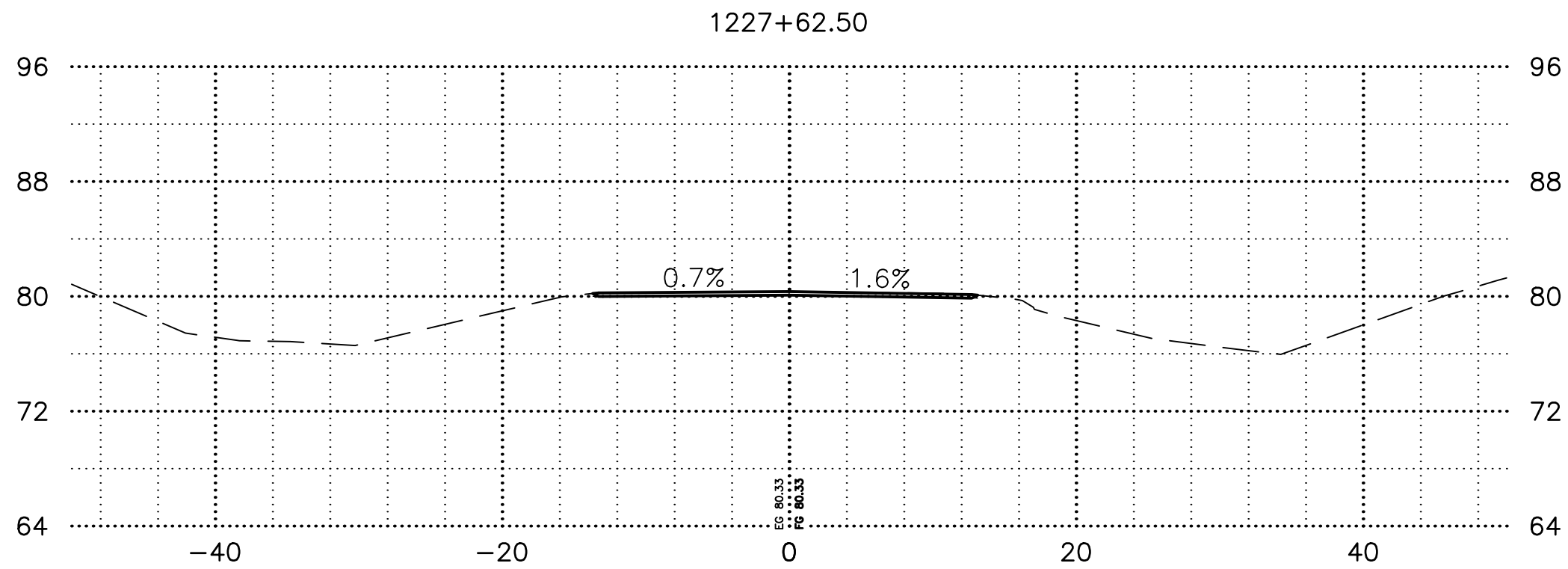
SHEET NO.	TOTAL SHEETS
2	4
STATE	YEAR
ALASKA	2025
PROJECT DESIGNATION	
0490017/ CFHWY00852	
NO.	REVISION
DATE	
NO.	REVISION
DATE	
NO.	REVISION
DATE	

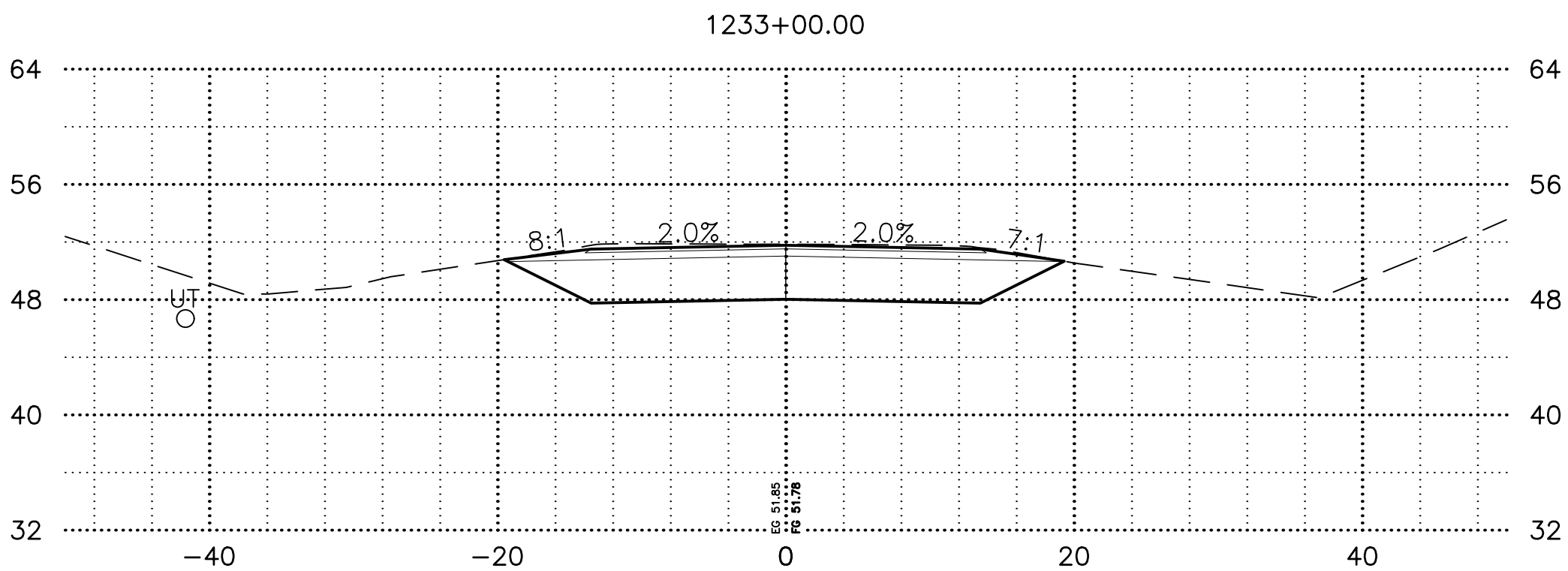
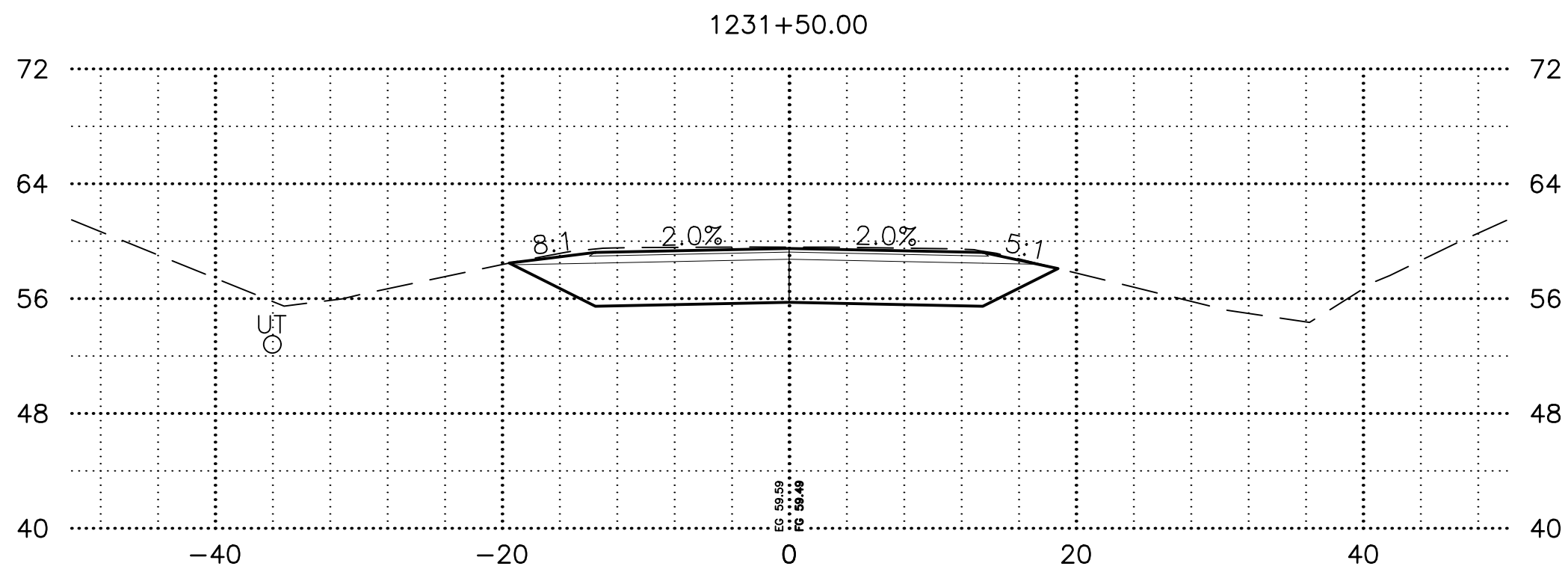
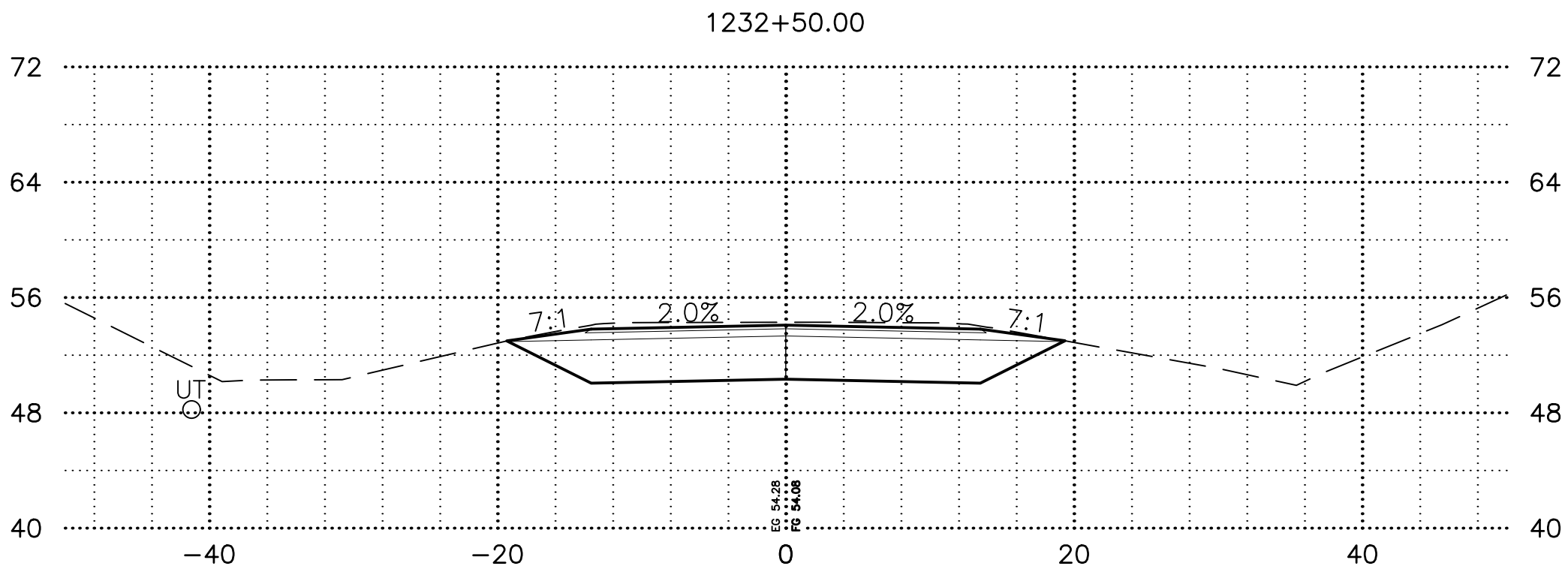
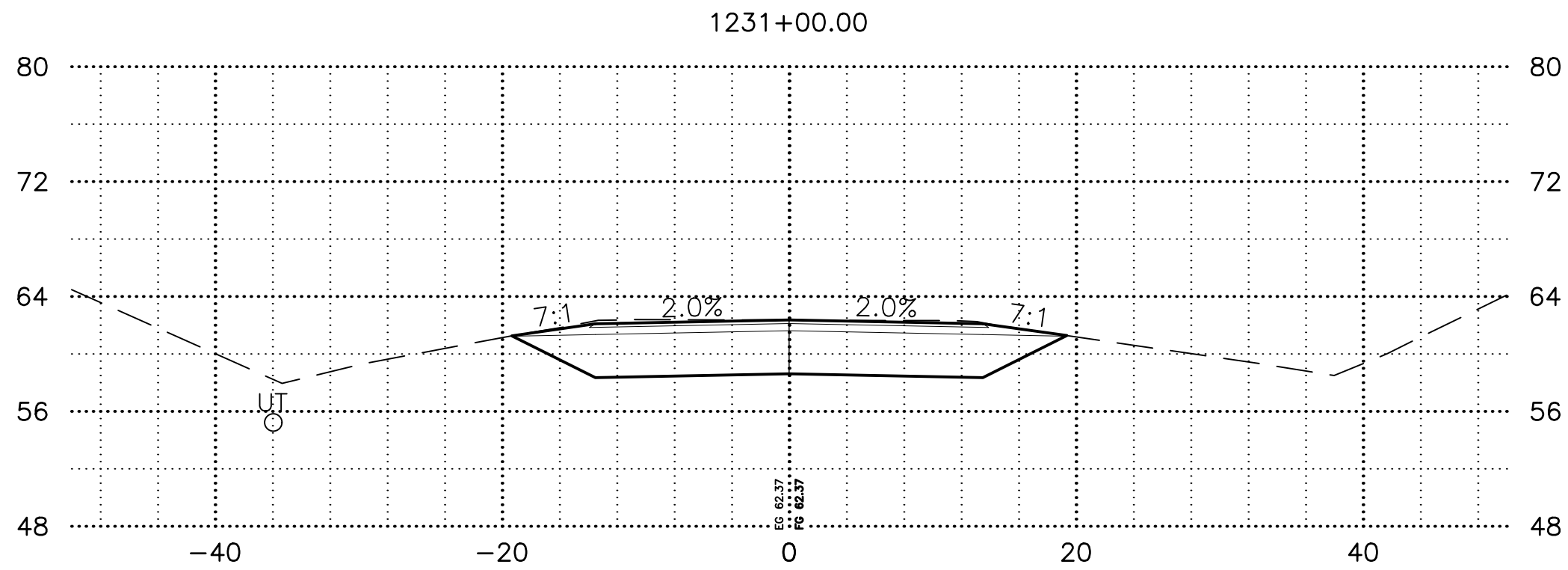
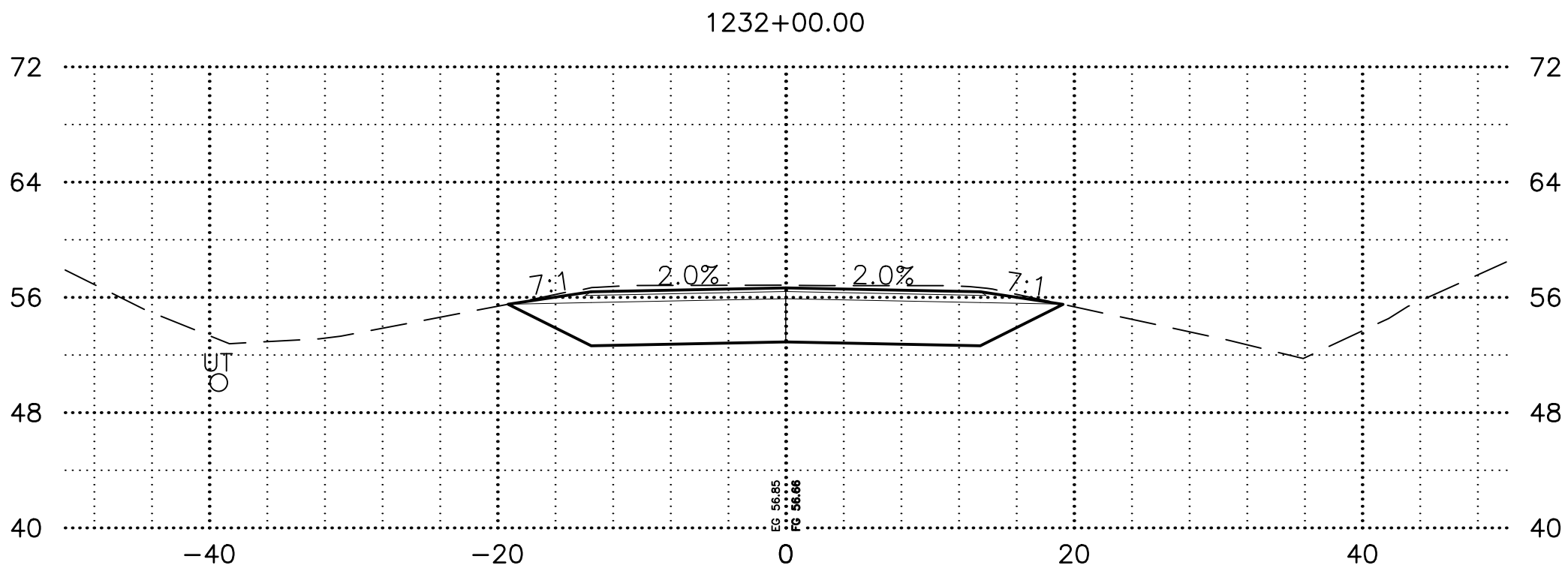
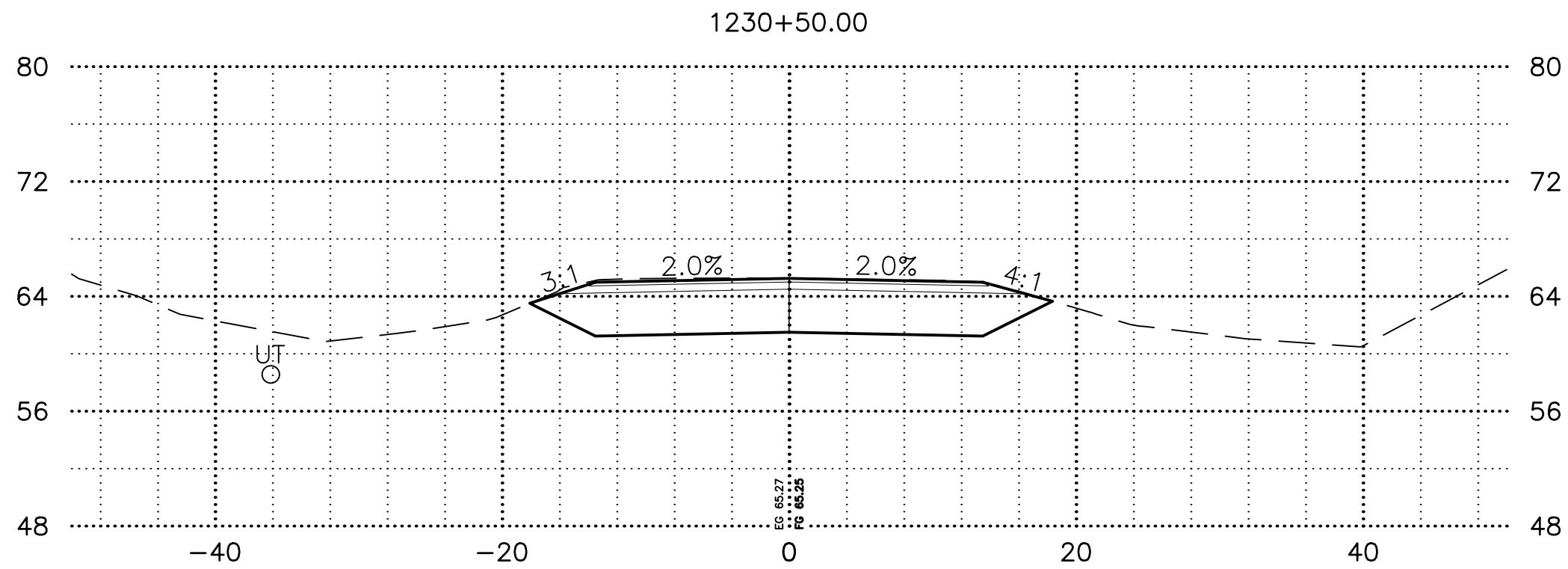


DRAWING LOCATION		DATE	TIME	SCALE	DESIGNED BY
C:\USERS\PUBLIC\BIBIPW\2\DWG77876\197613-XS-DIGOUTS.DWG		6/3/2025	4:59 PM	1" = 10'	CHECKED BY
					DRAFTED BY
					CSL



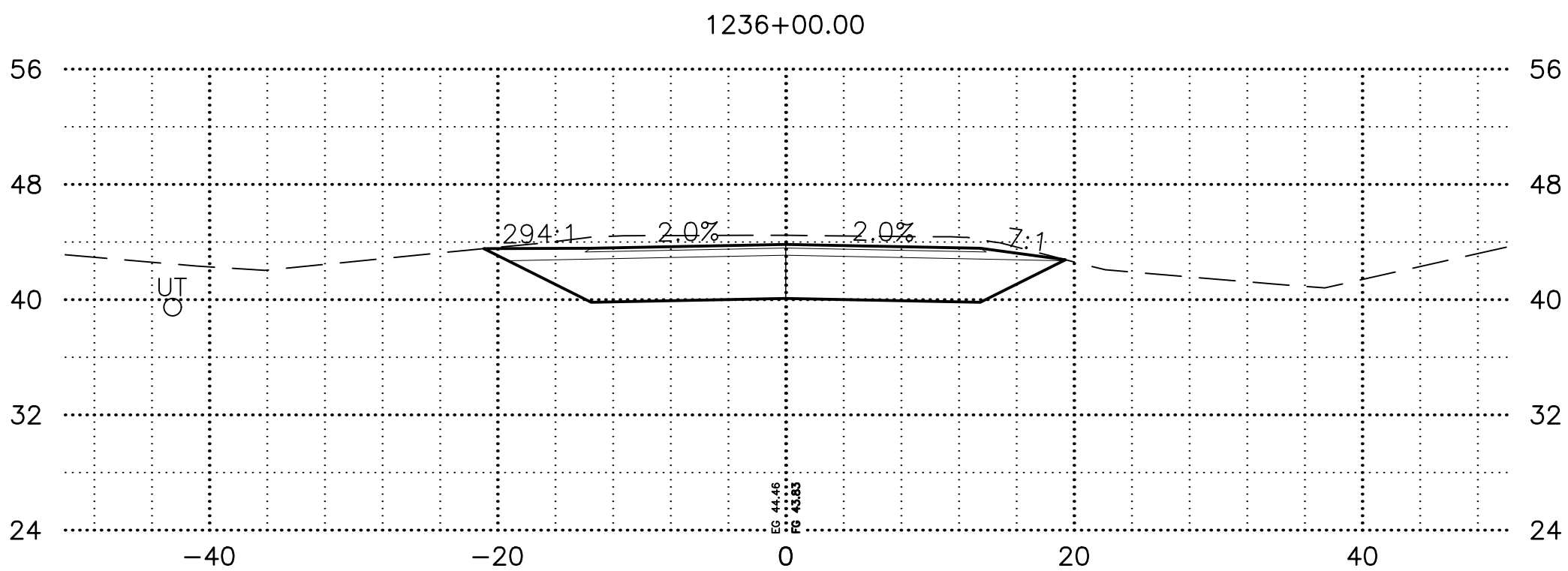
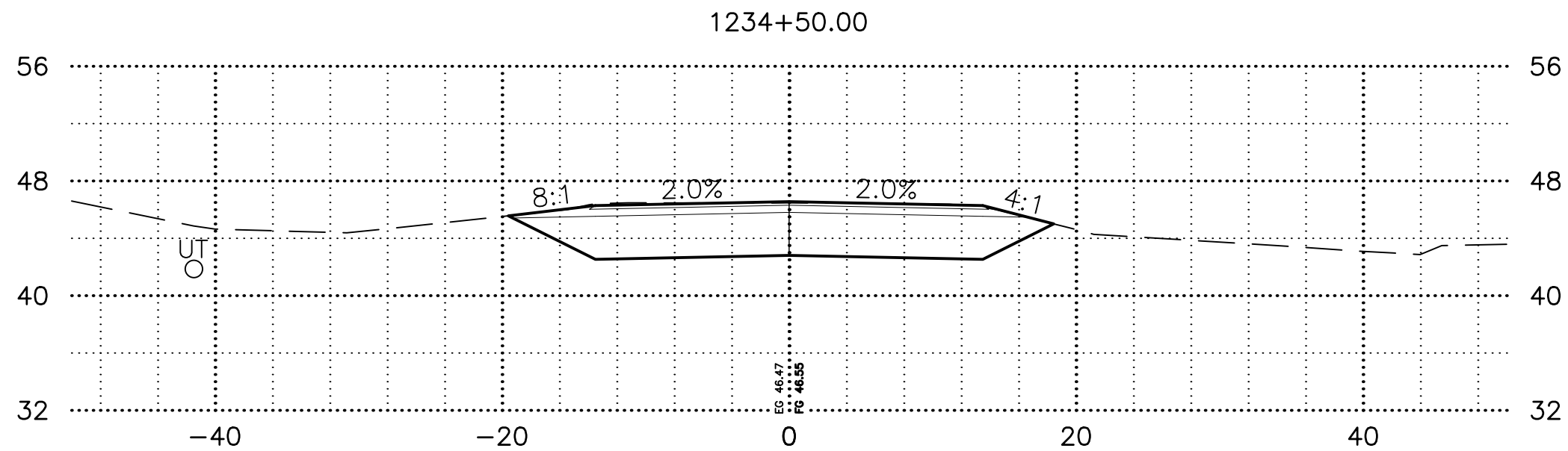
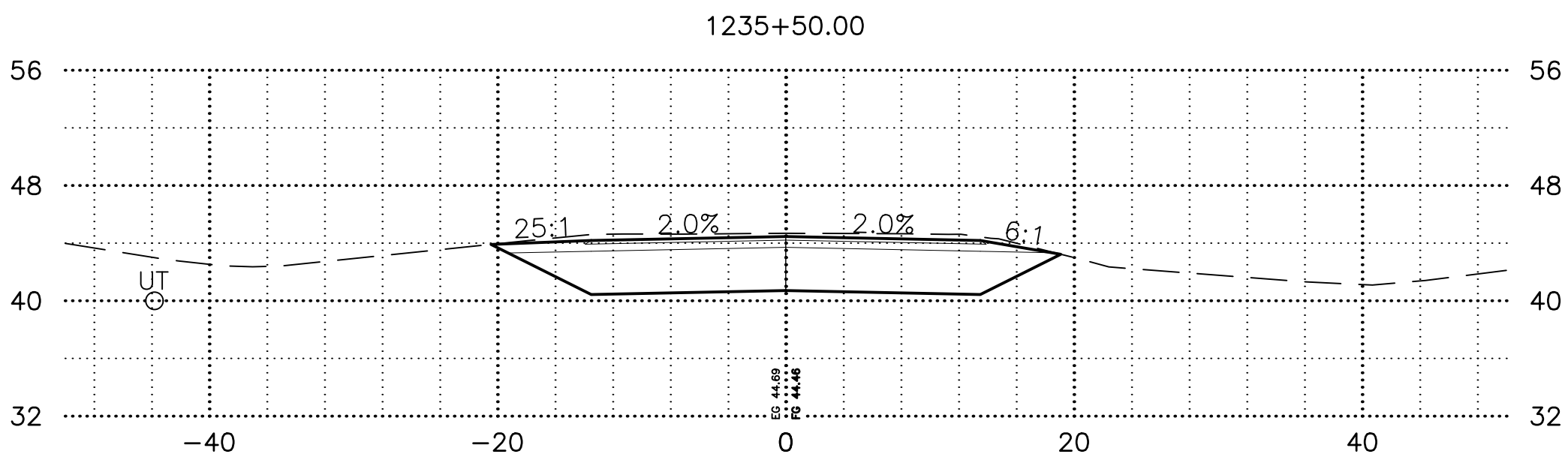
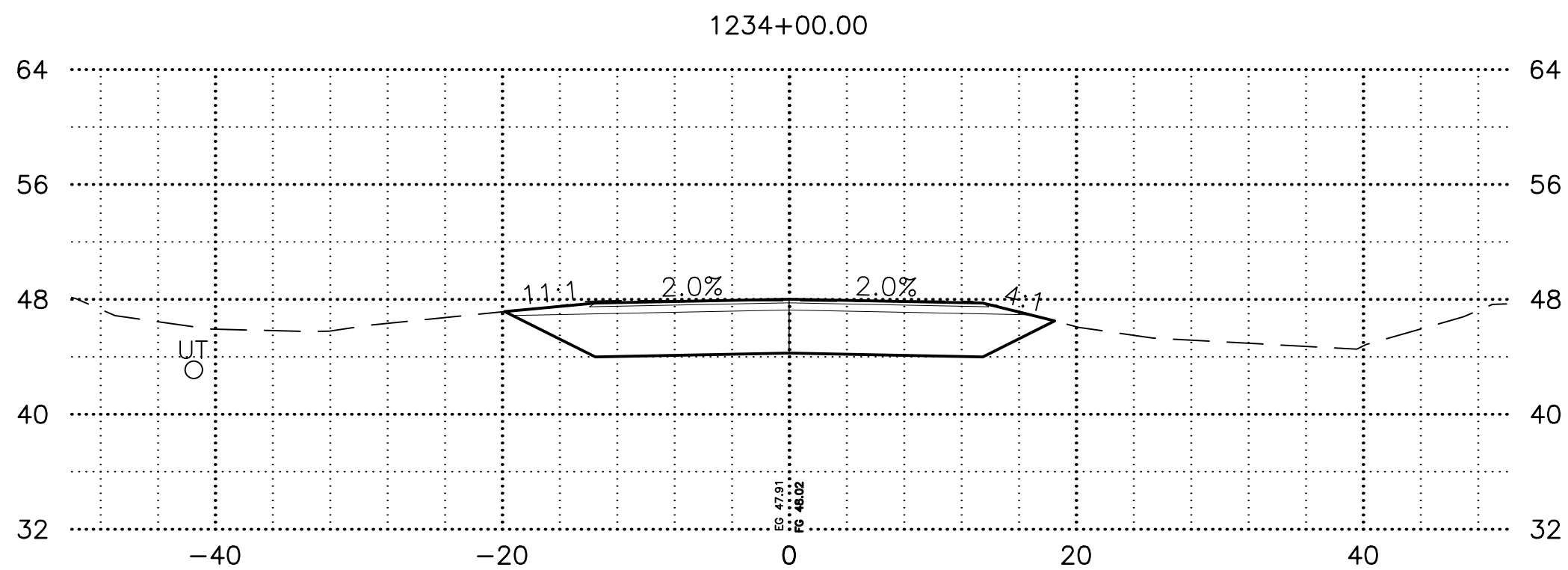
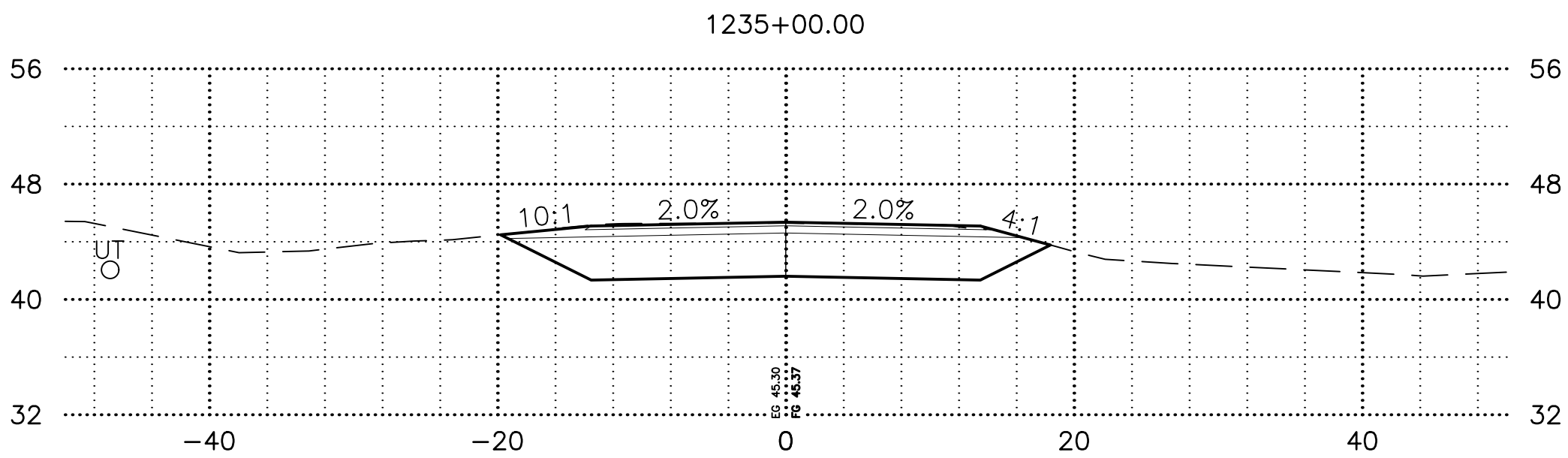
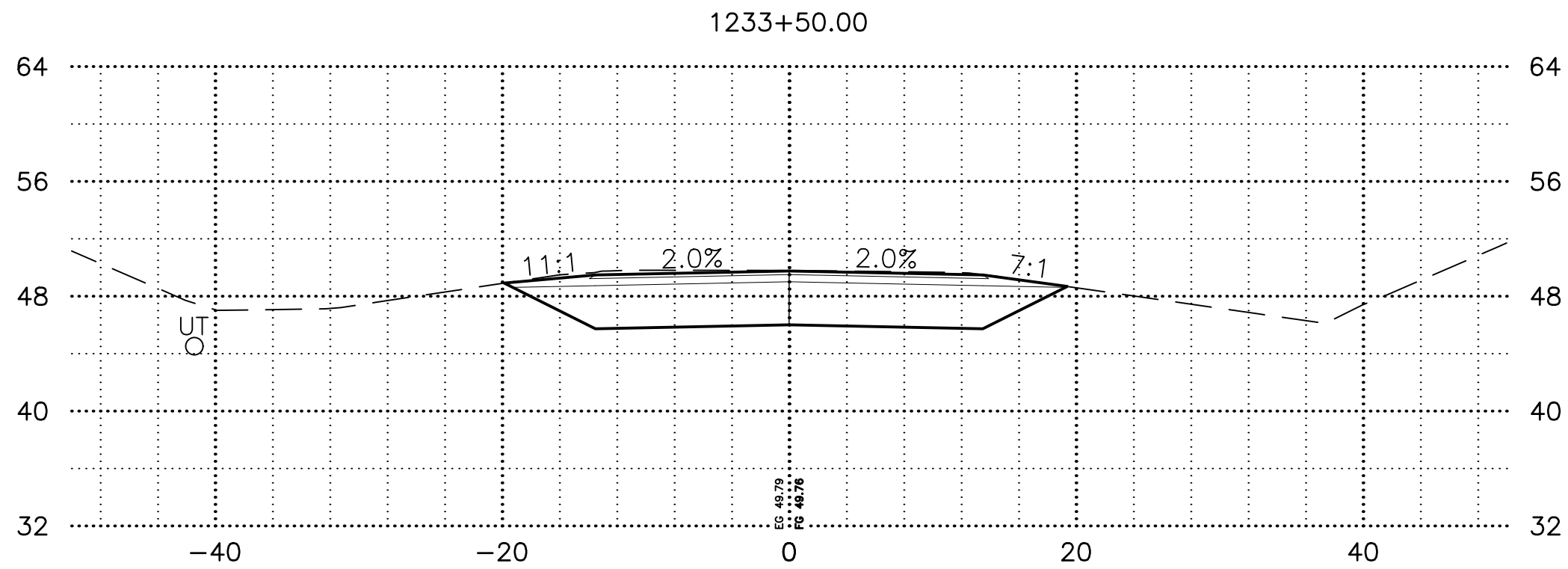
SHEET NO.		TOTAL SHEETS	
4		4	
STATE		YEAR	
ALASKA		2025	
PROJECT DESIGNATION			
0490017/ CFHWY00852			
NO.		REVISION	
DATE			
NO.		REVISION	
DATE			
NO.		REVISION	
DATE			
STATE OF ALASKA DEPARTMENT OF TRANSPORTATION AND PUBLIC FACILITIES			
KENAI SPUR HIGHWAY MP 29-38			
PAVEMENT PRESERVATION			
XS DIGOUT 5			
STA. 1205+00.00 TO			
STA. 1205+37.50			

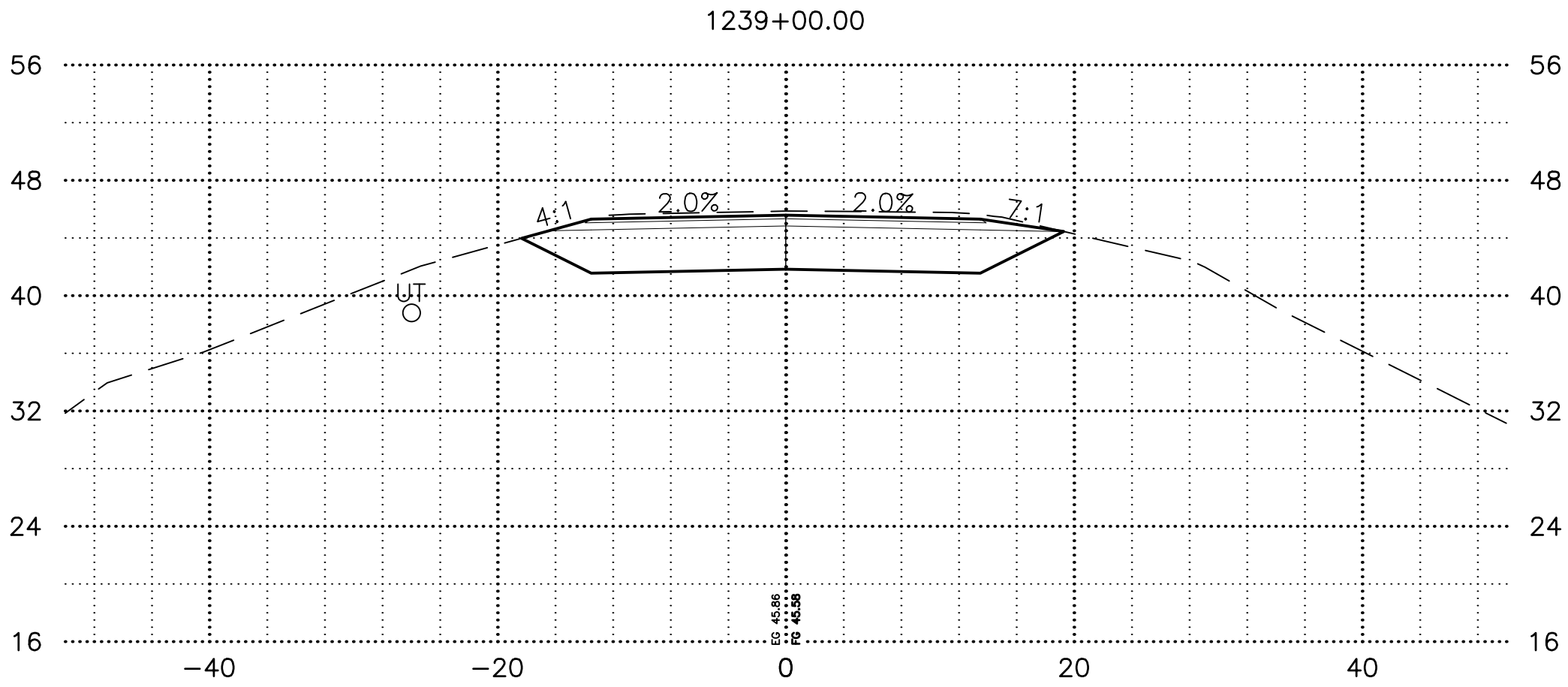
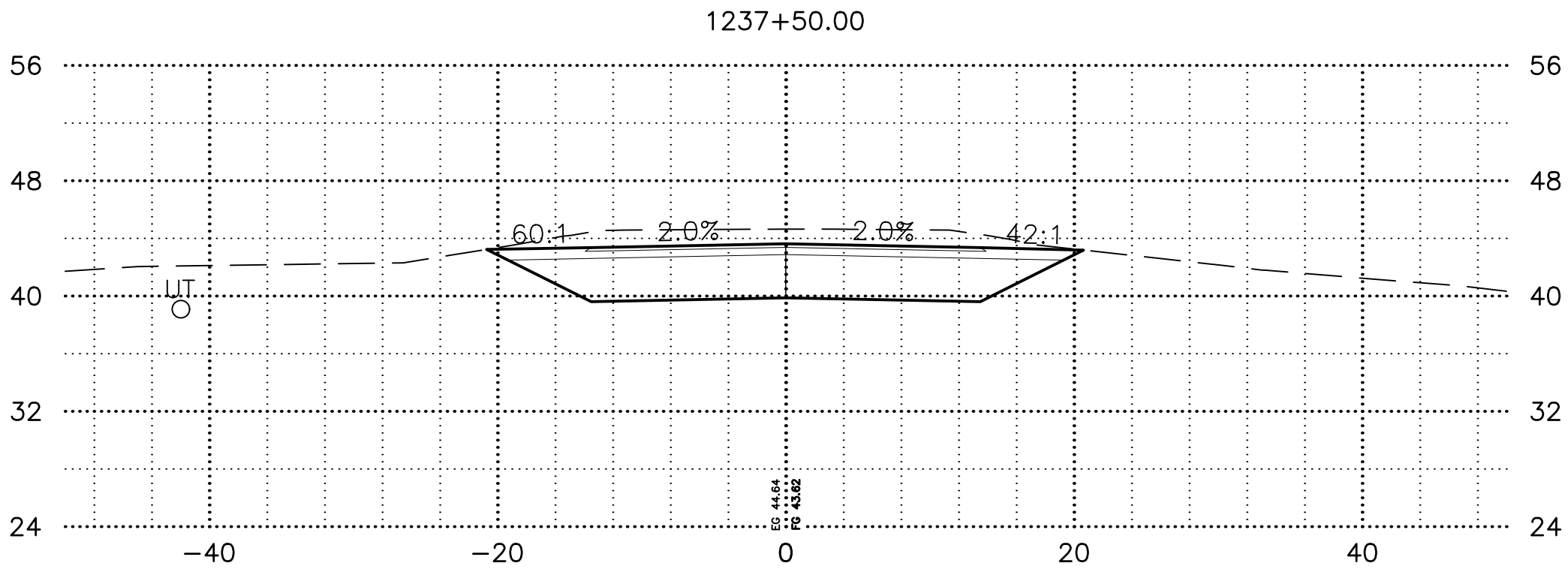
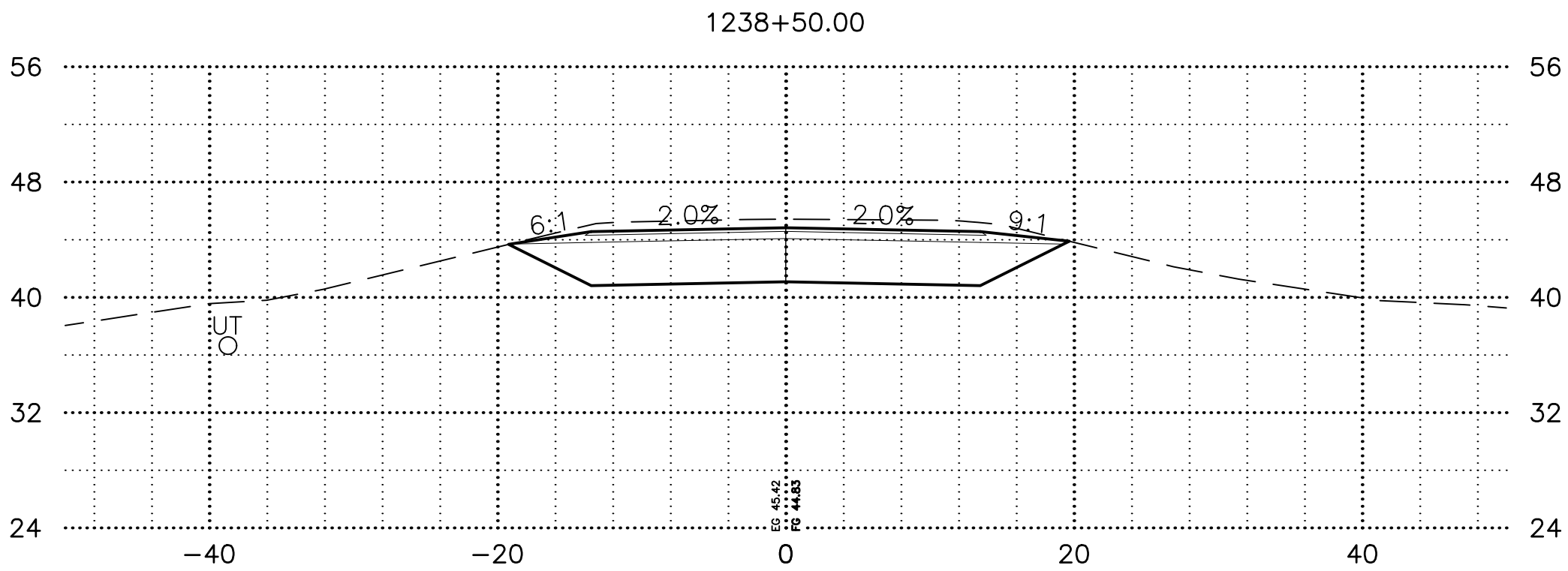
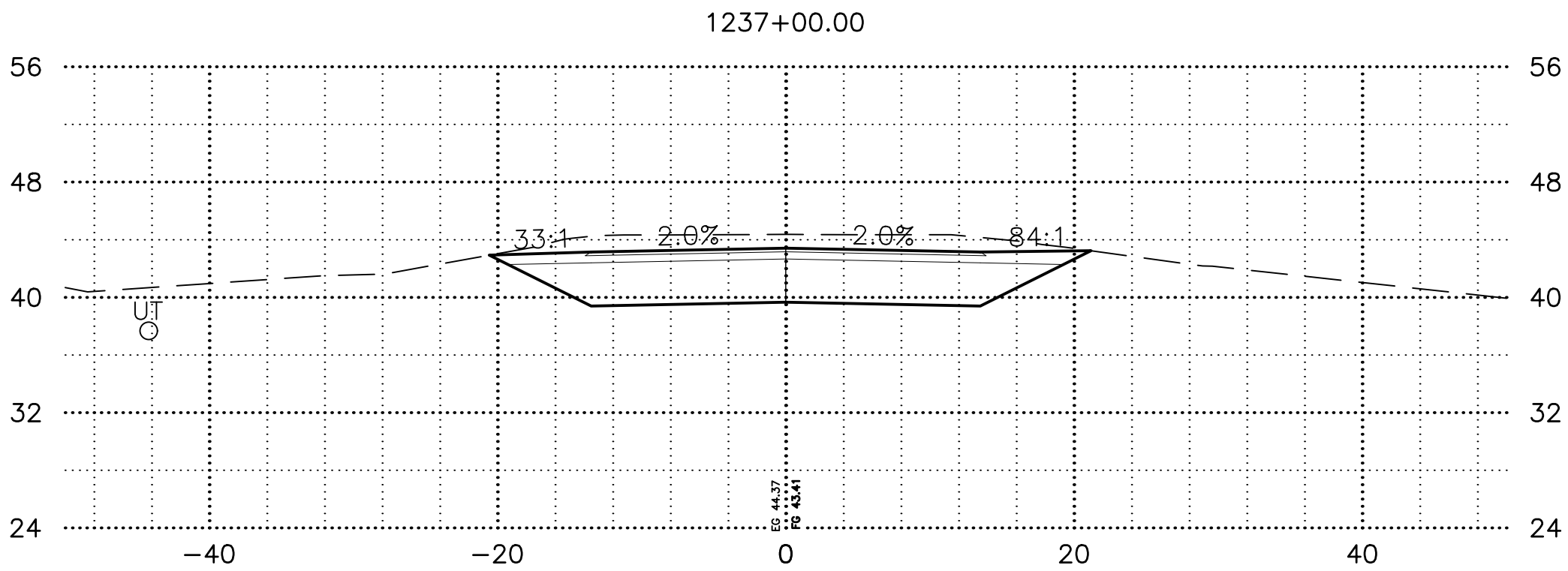
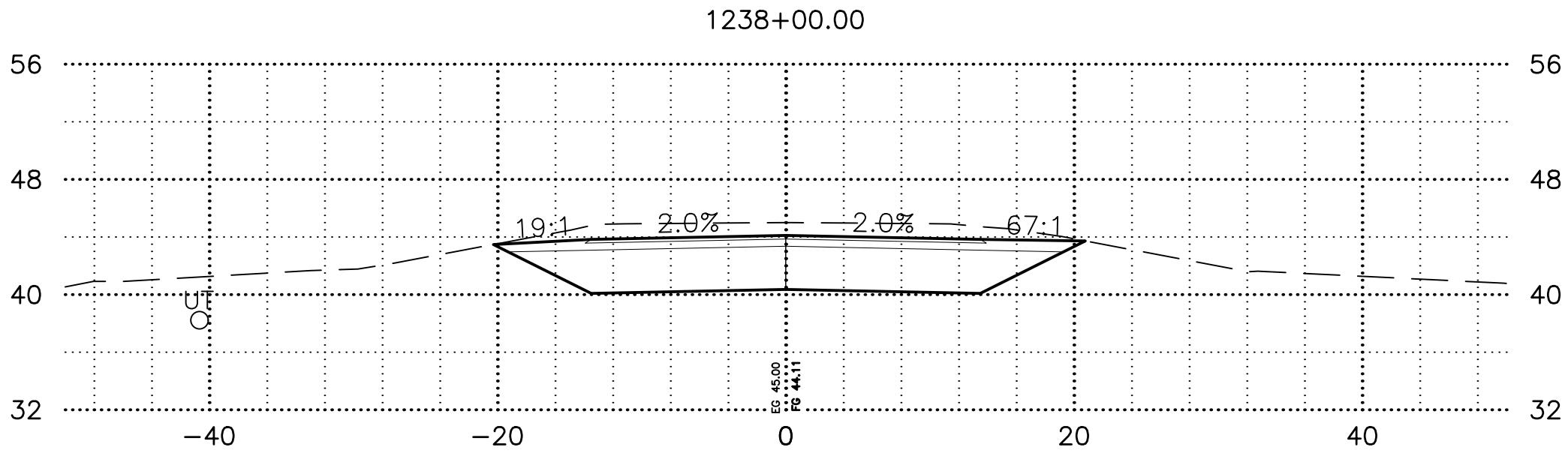
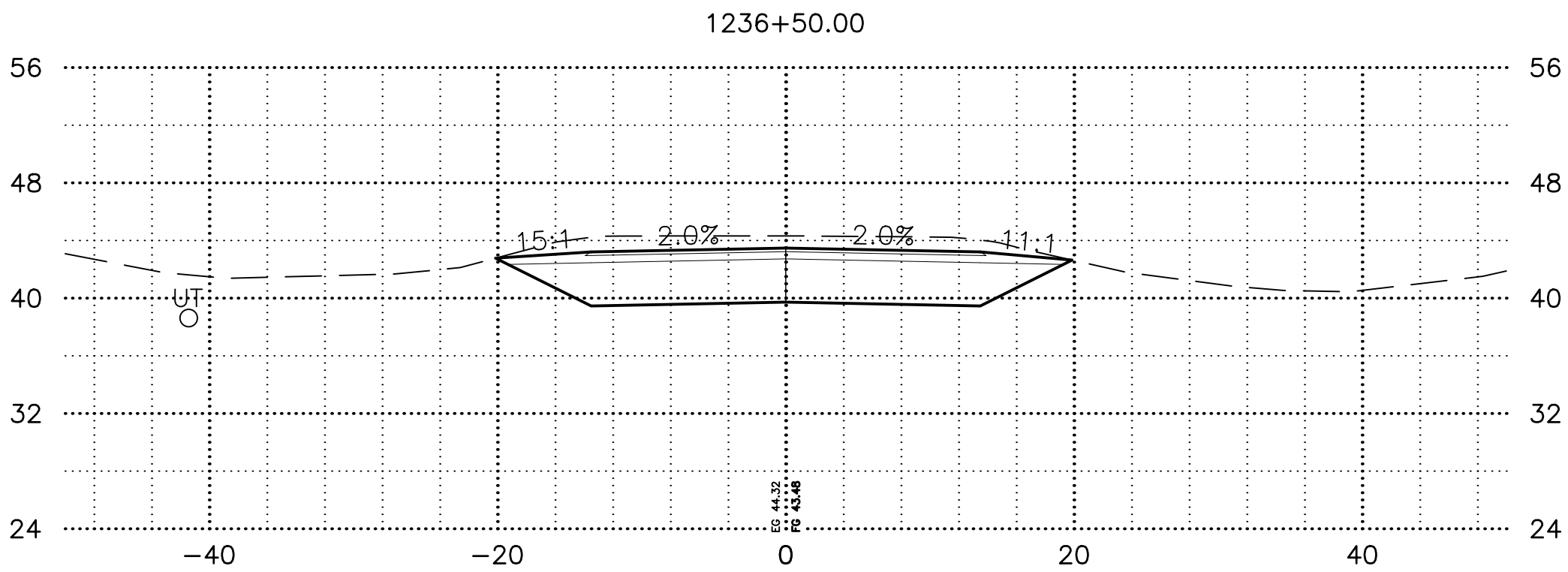




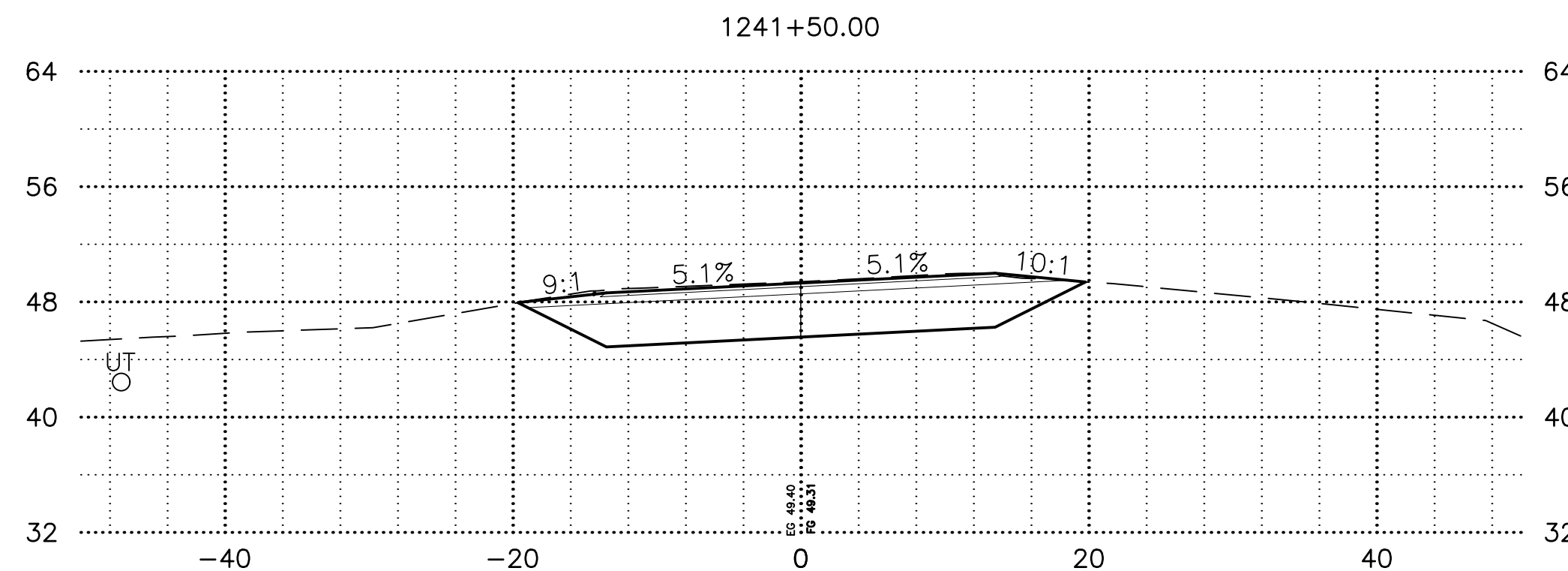
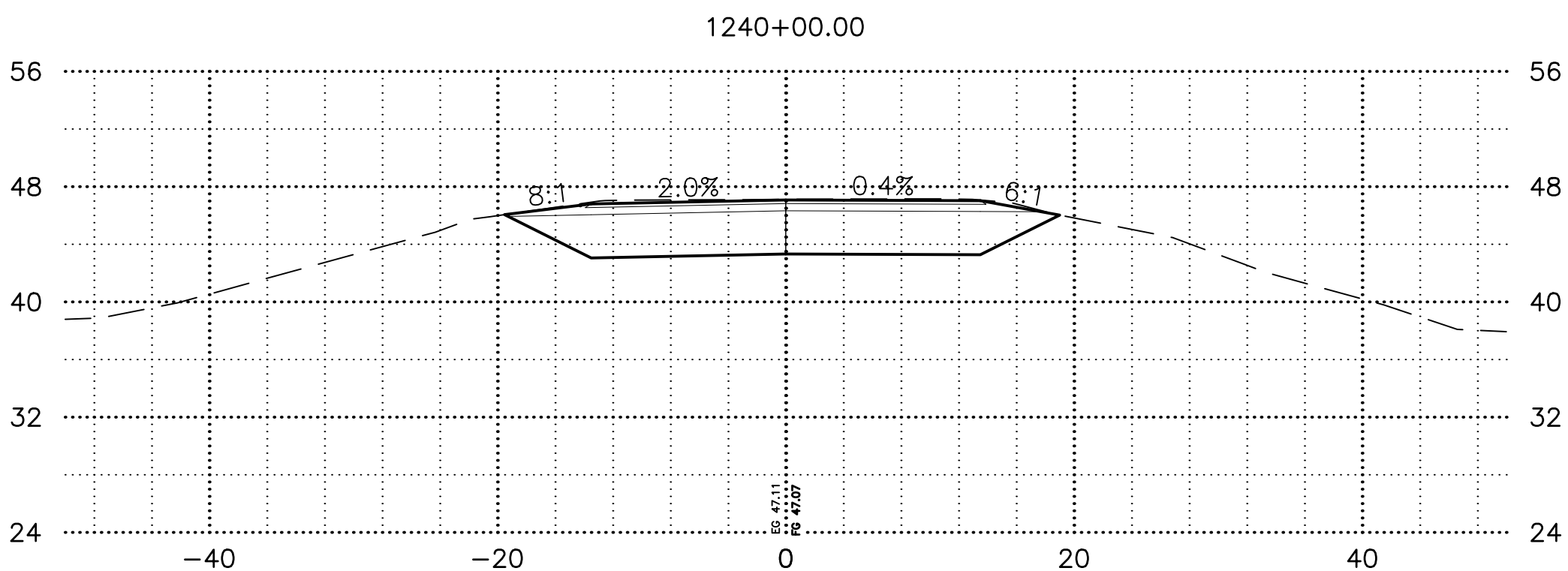
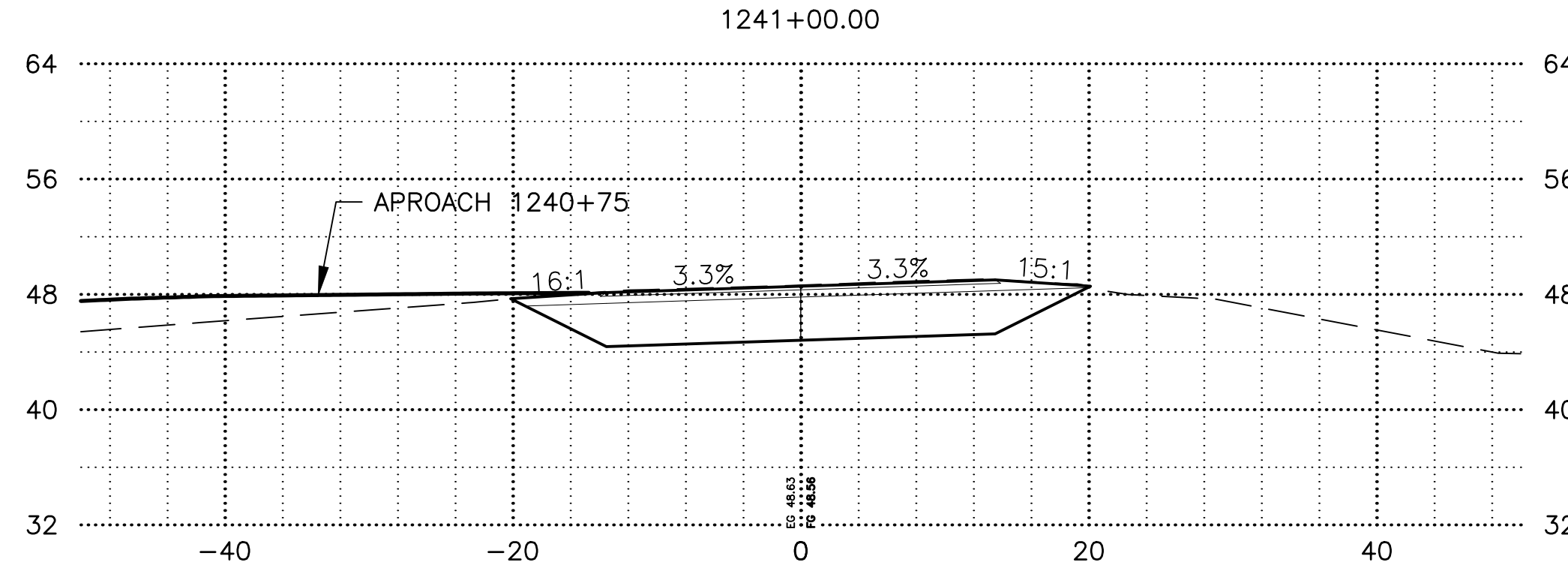
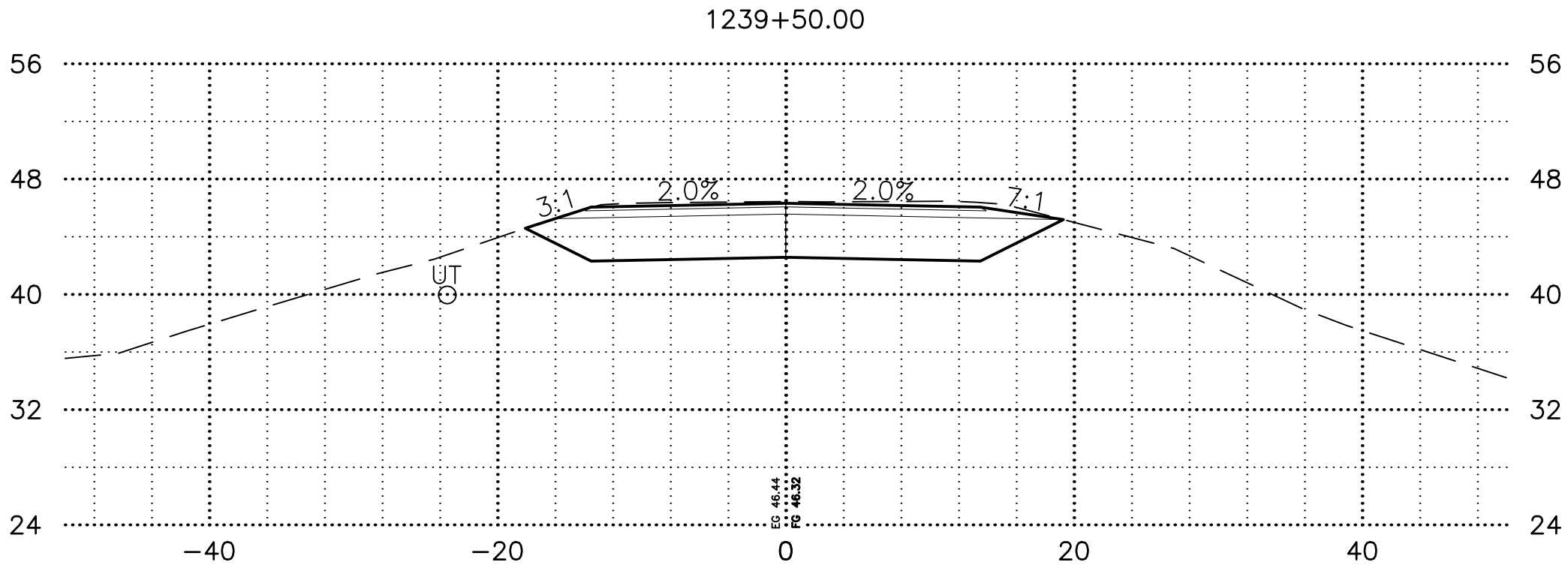
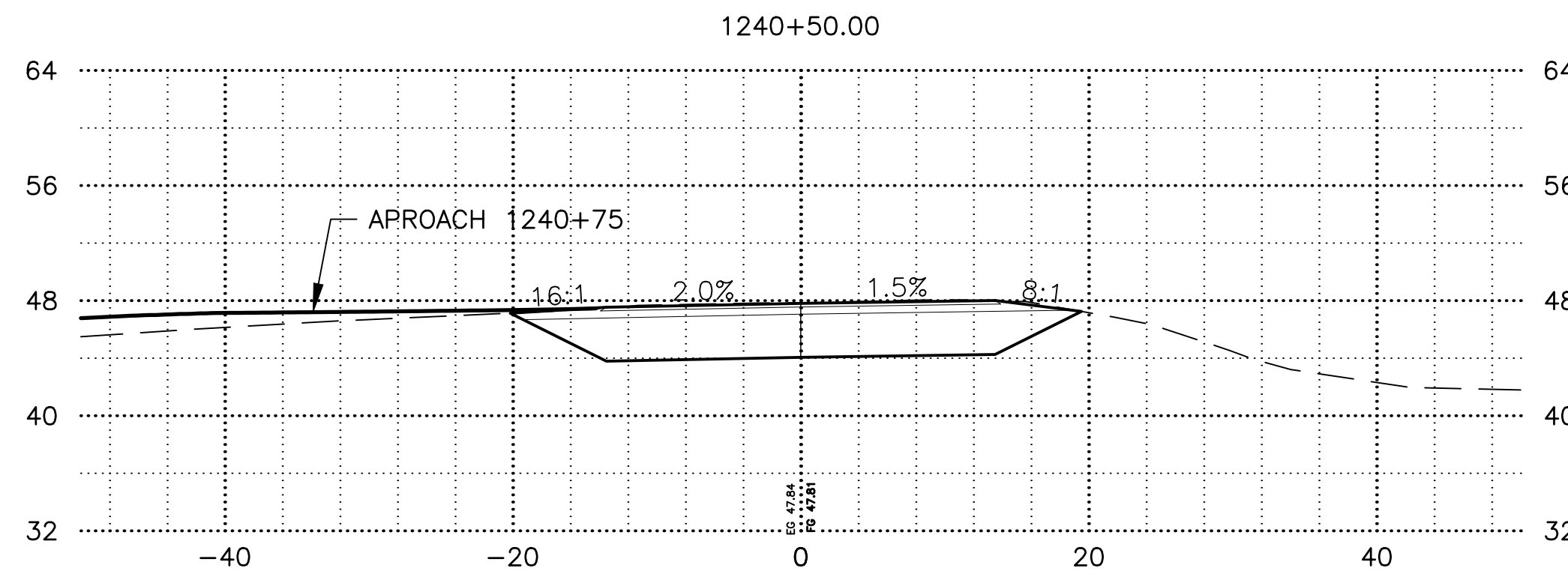
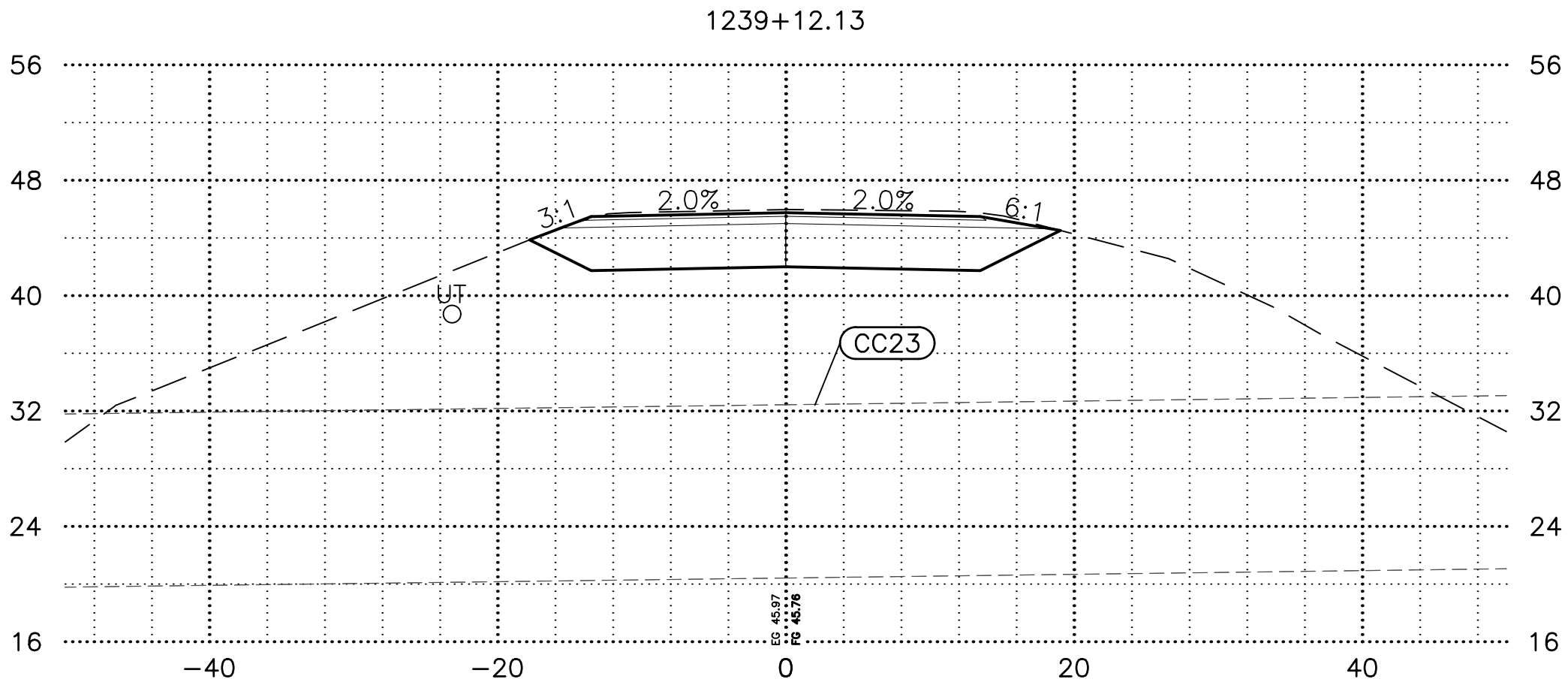
SHEET NO.	TOTAL SHEETS
2	10
STATE	YEAR
ALASKA	2025
PROJECT DESIGNATION	
0490017/ CFHWY00852	
NO.	REVISION
DATE	
NO.	REVISION
DATE	
NO.	REVISION
DATE	



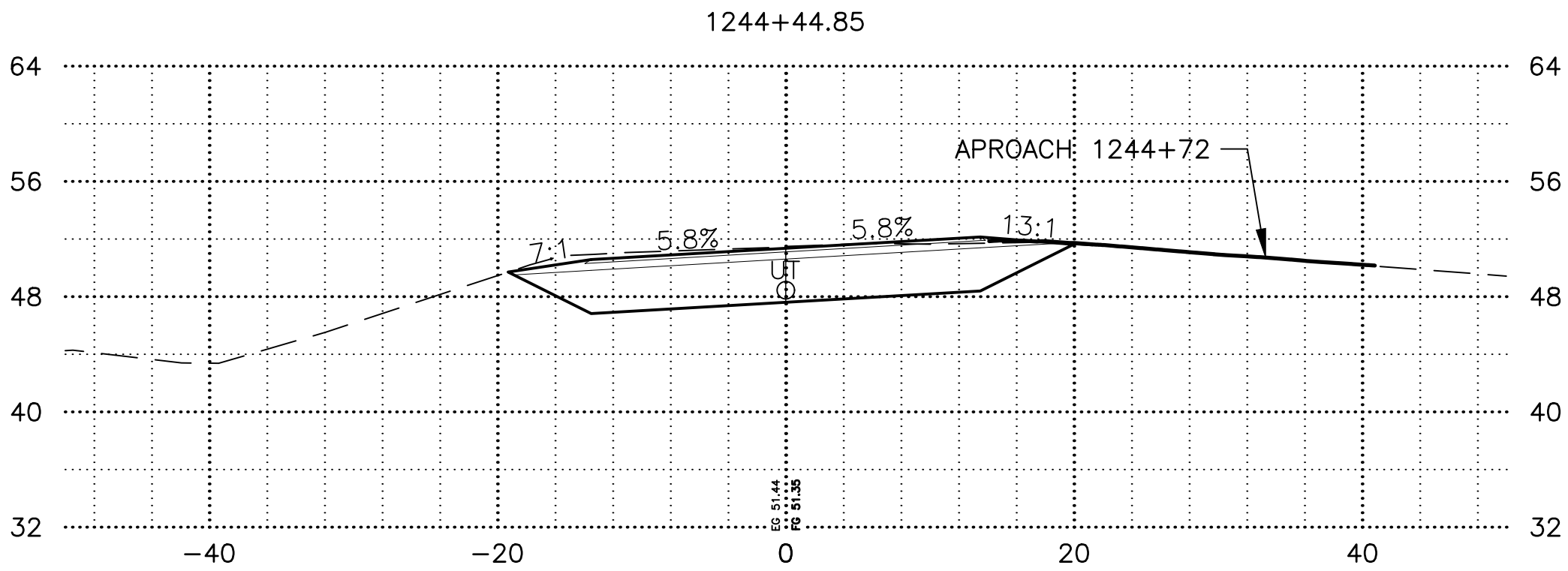
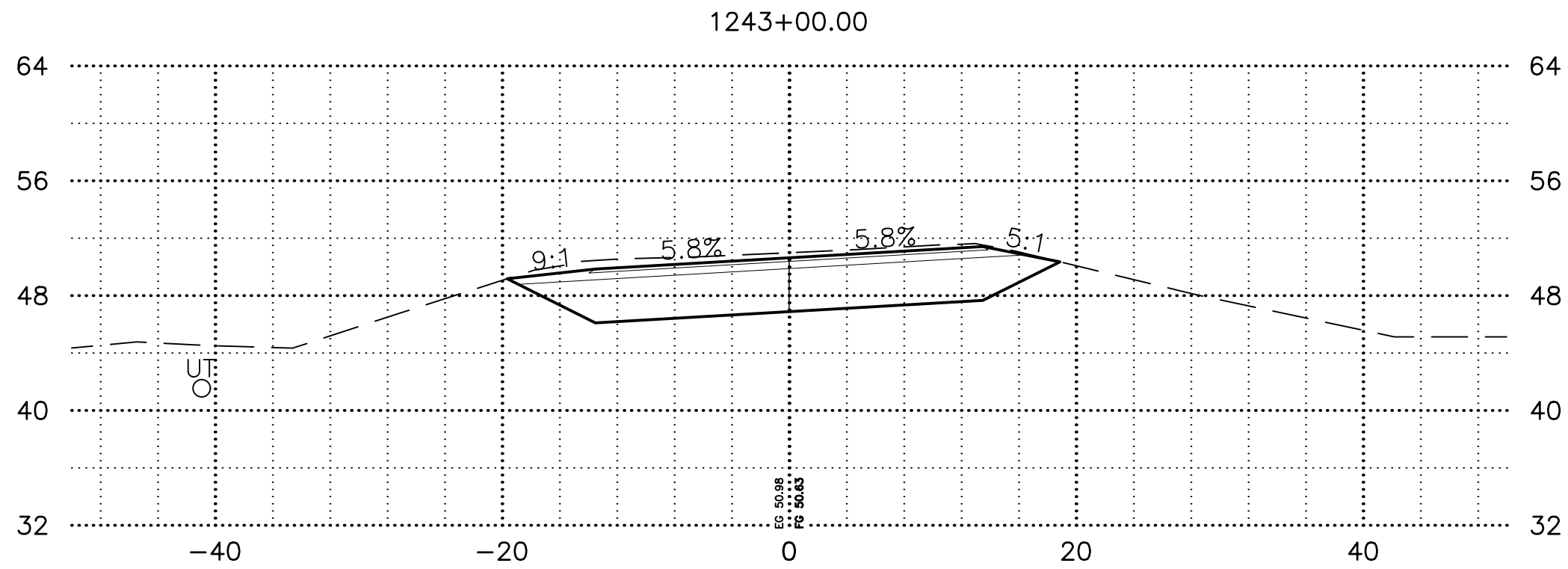
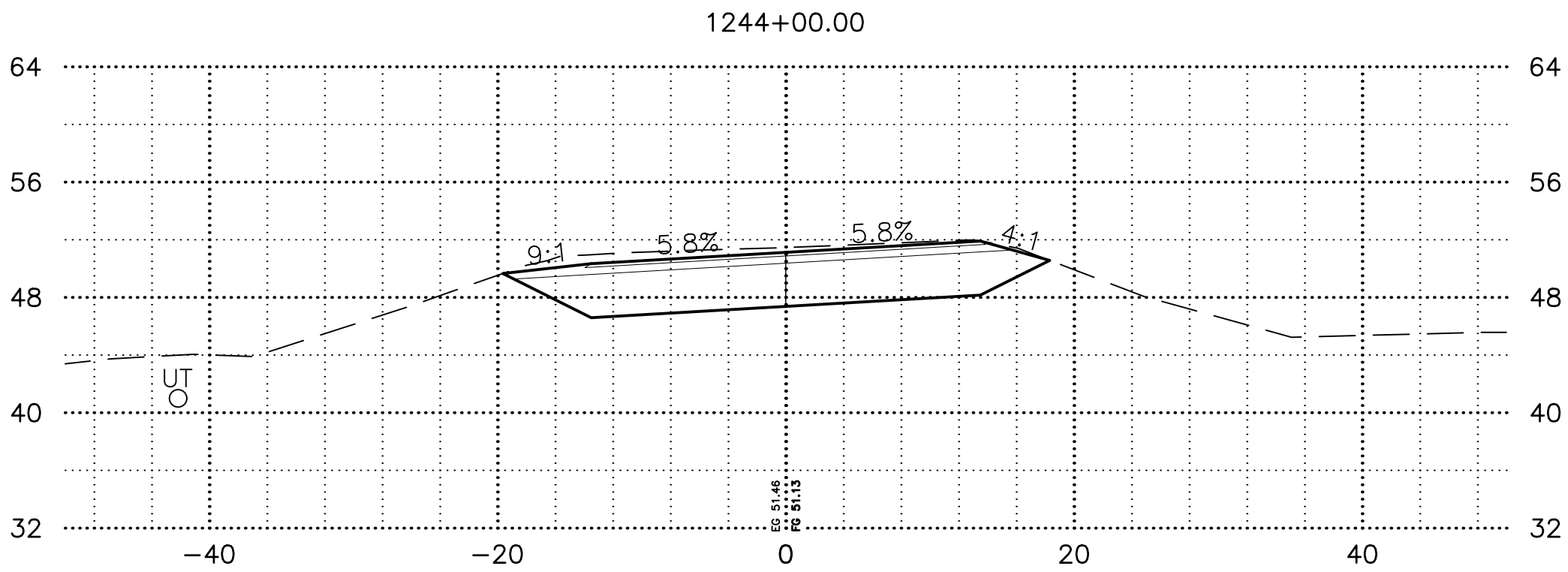
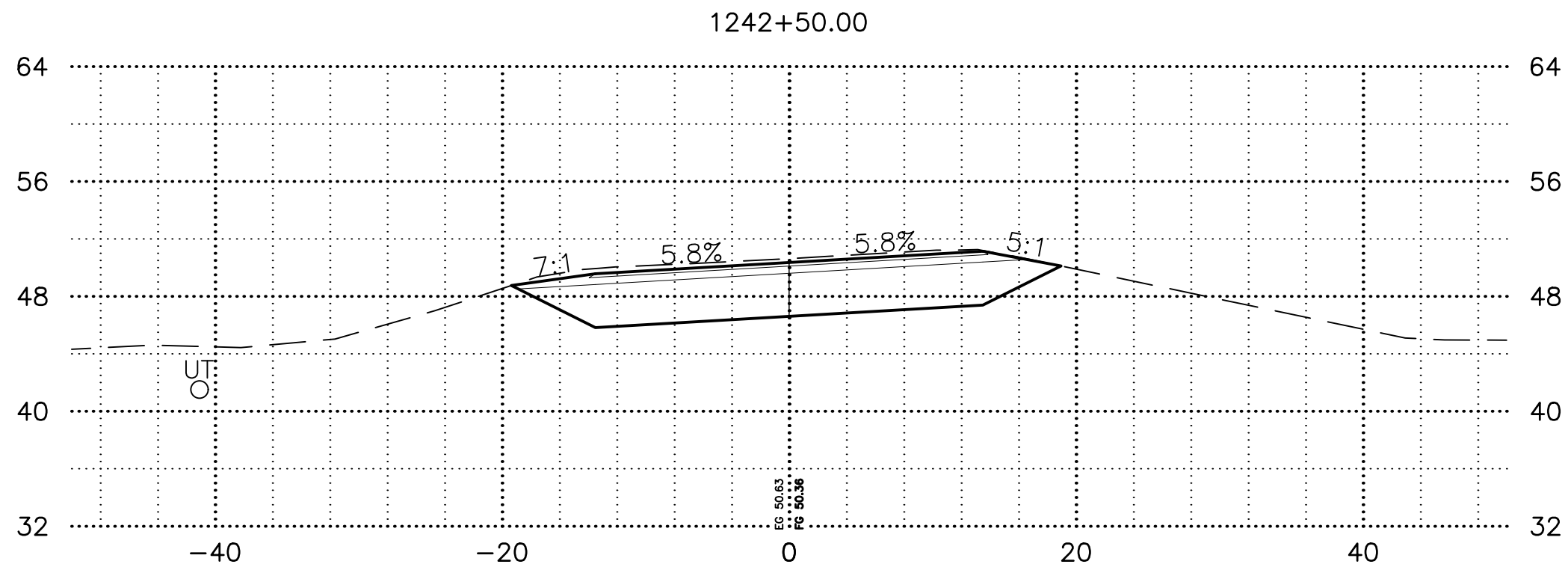
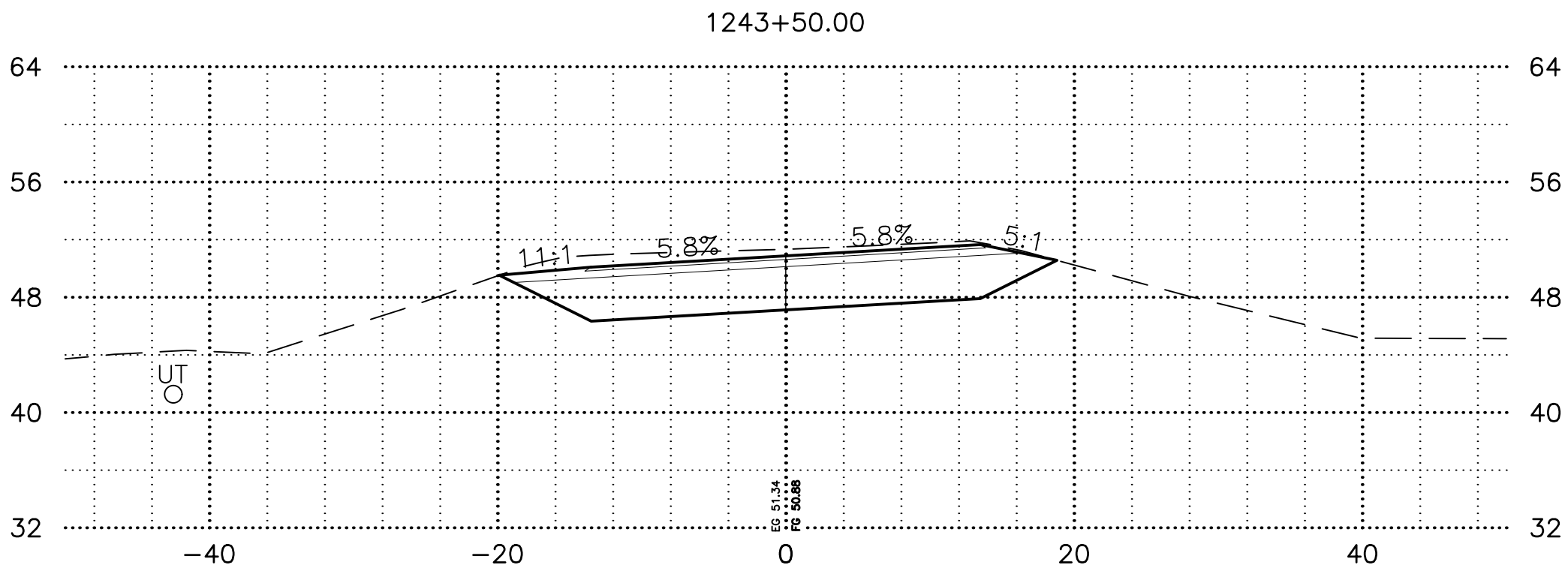
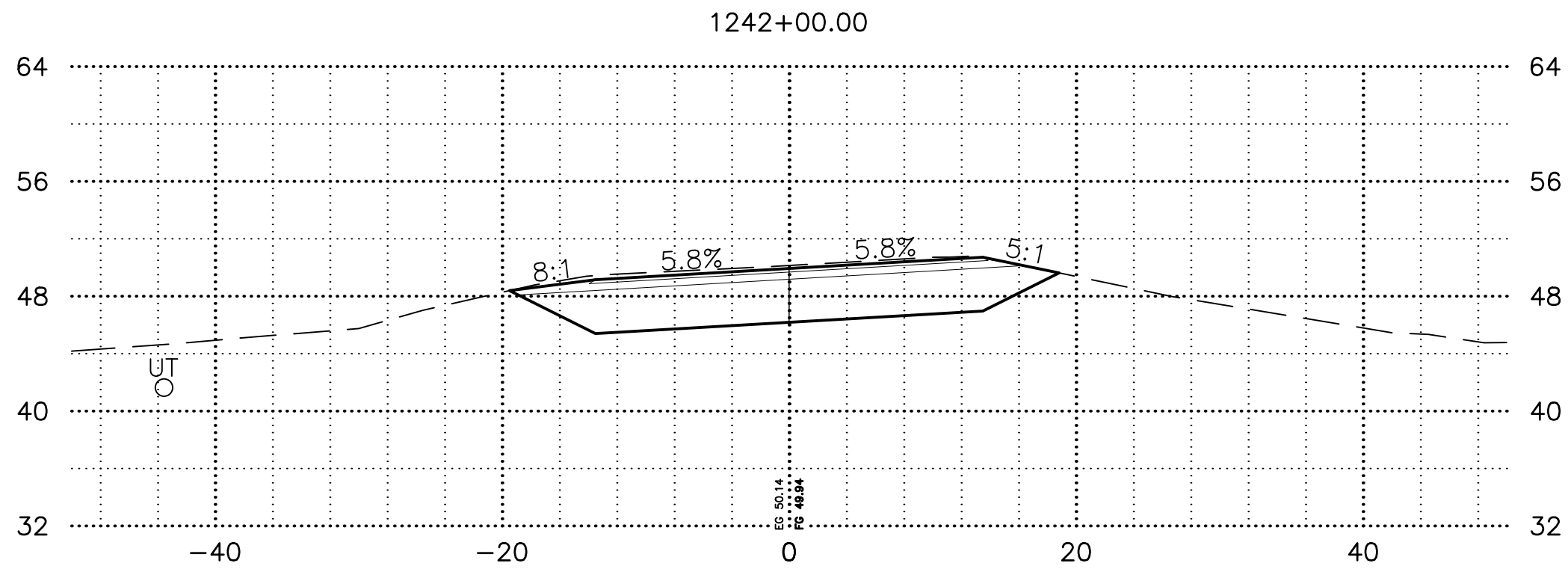




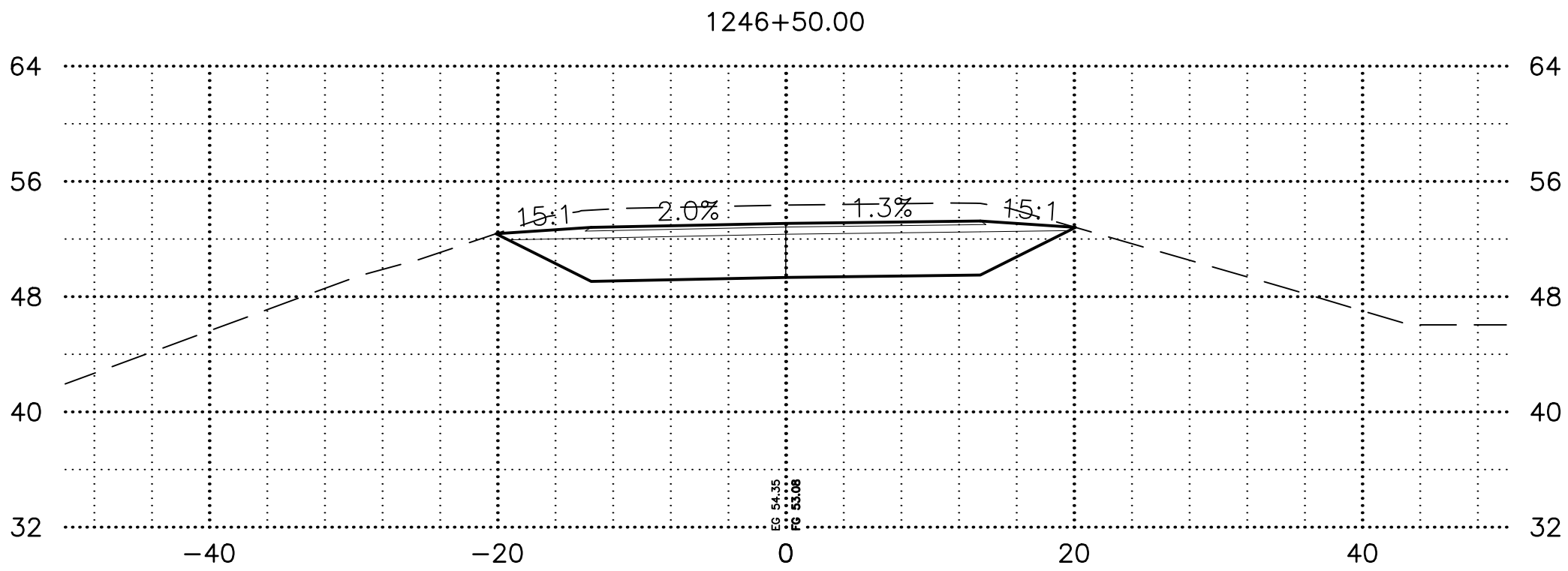
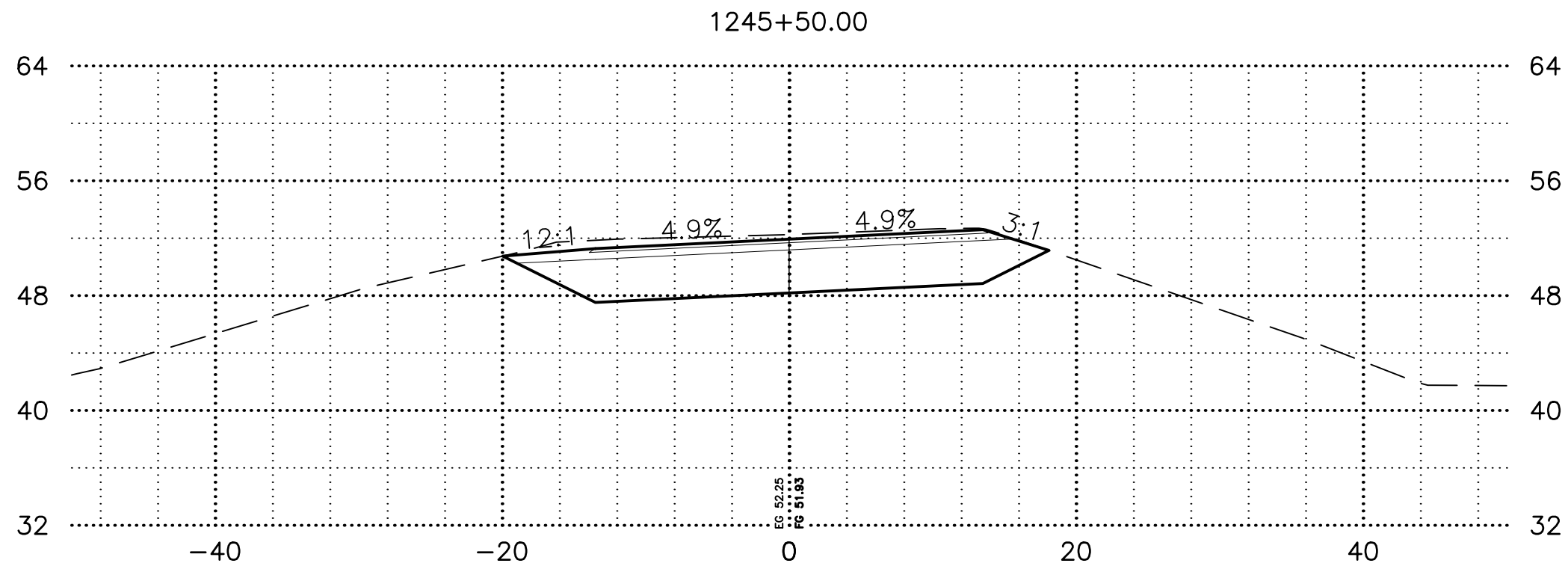
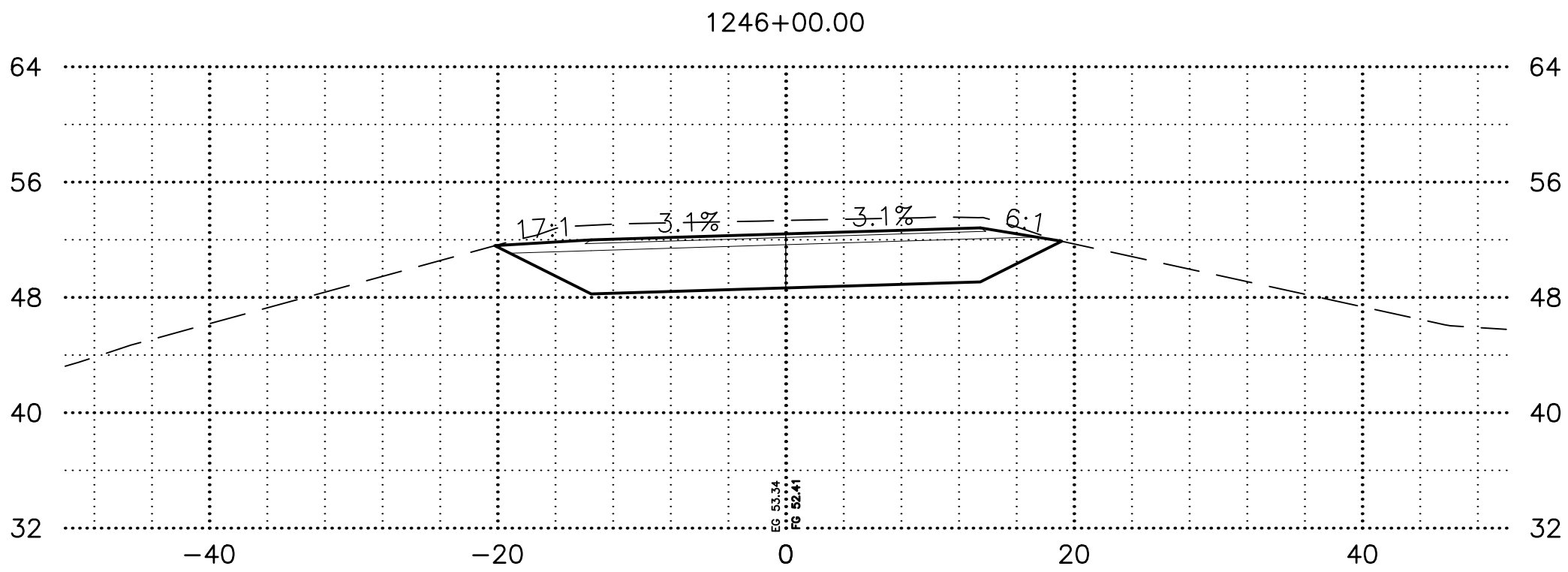
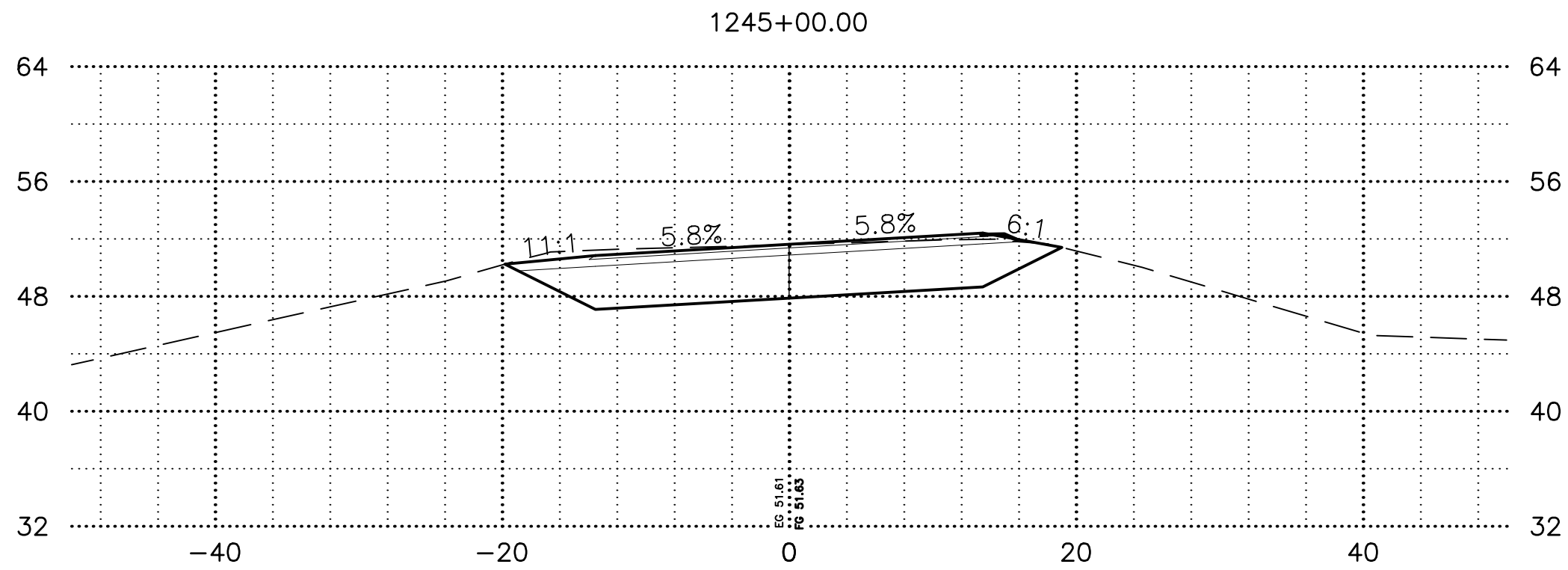
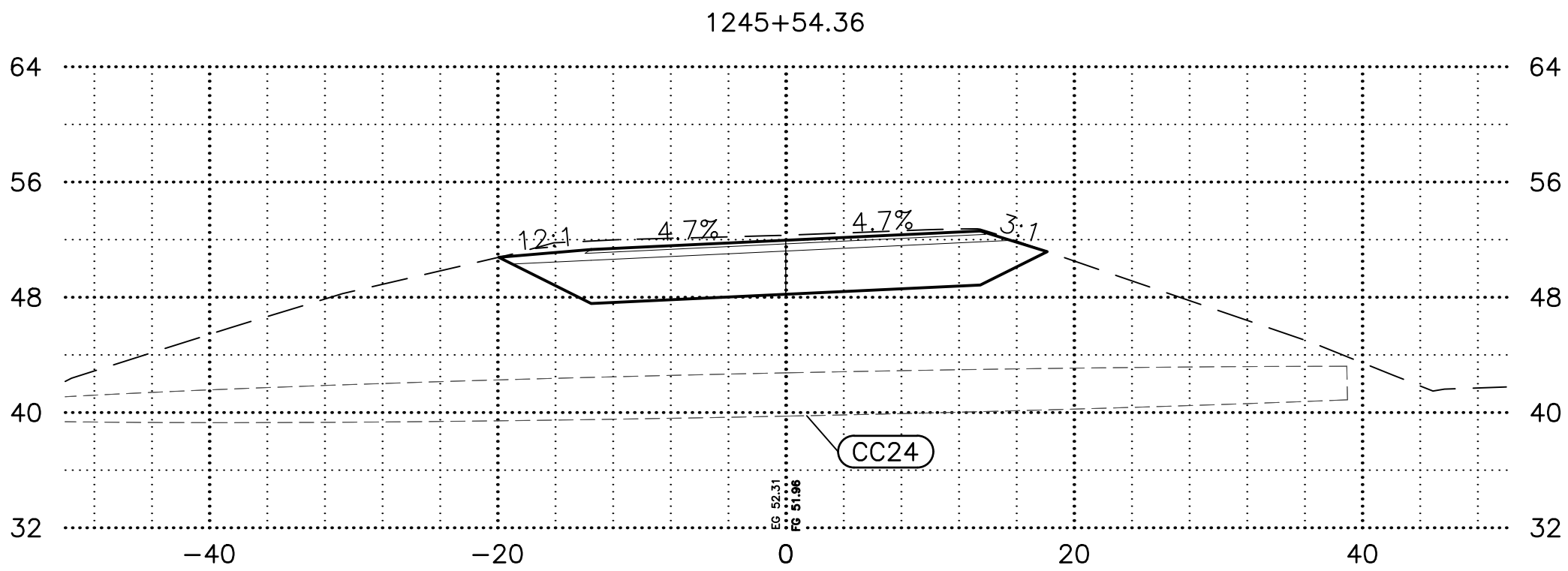
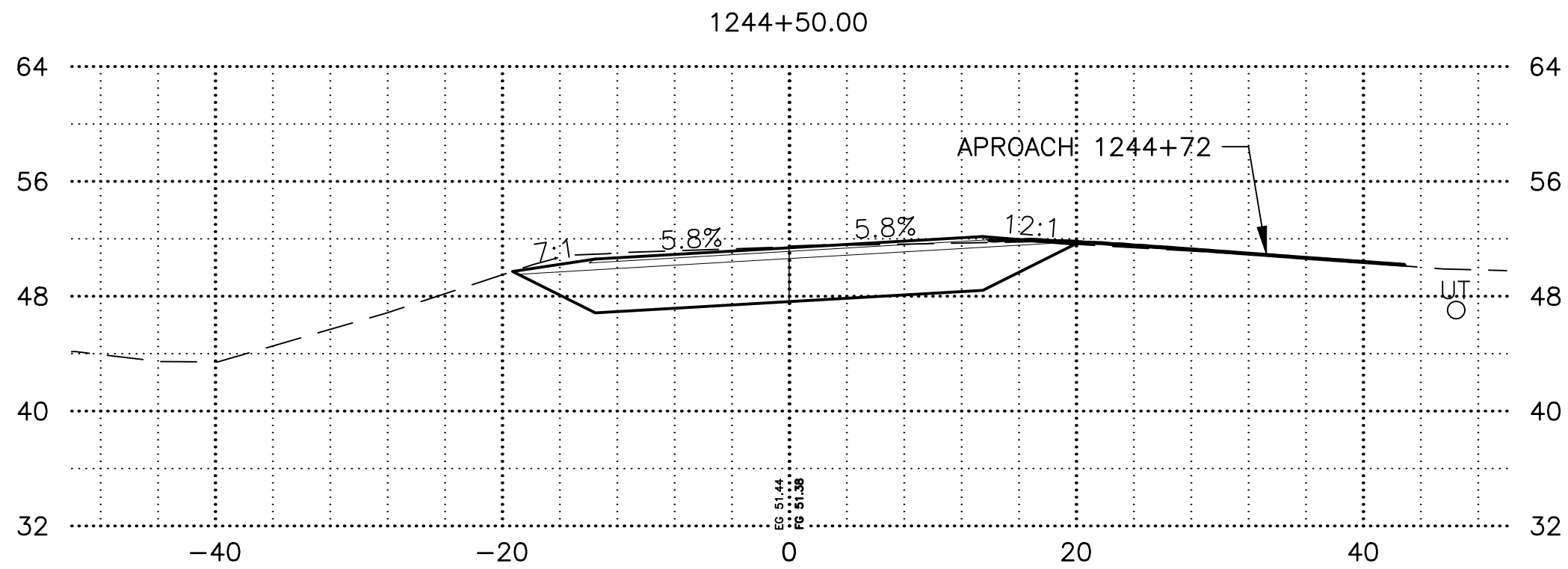
SHEET NO.	TOTAL SHEETS
4	10
STATE	YEAR
ALASKA	2025
PROJECT DESIGNATION	
0490017/ CFHWY00852	
NO.	REVISION
DATE	
NO.	REVISION
DATE	
NO.	REVISION
DATE	



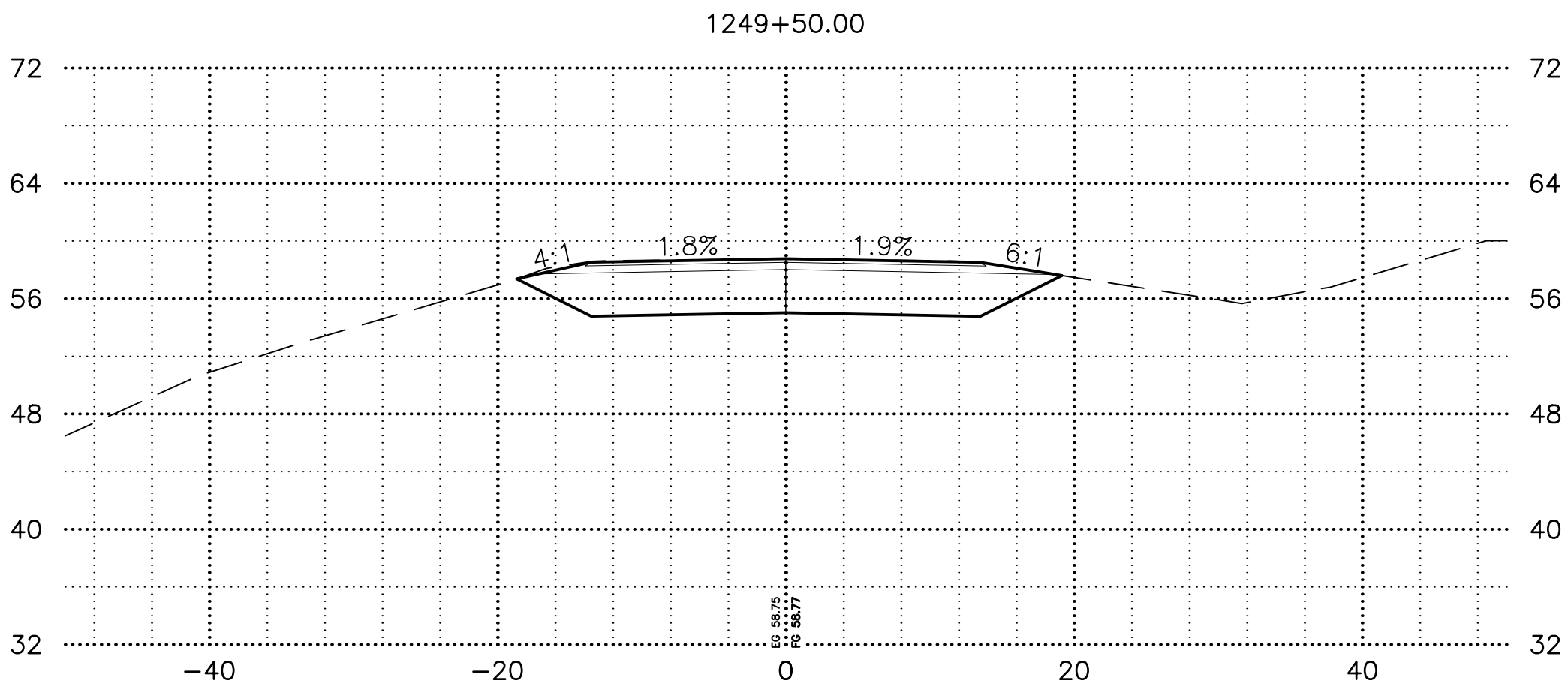
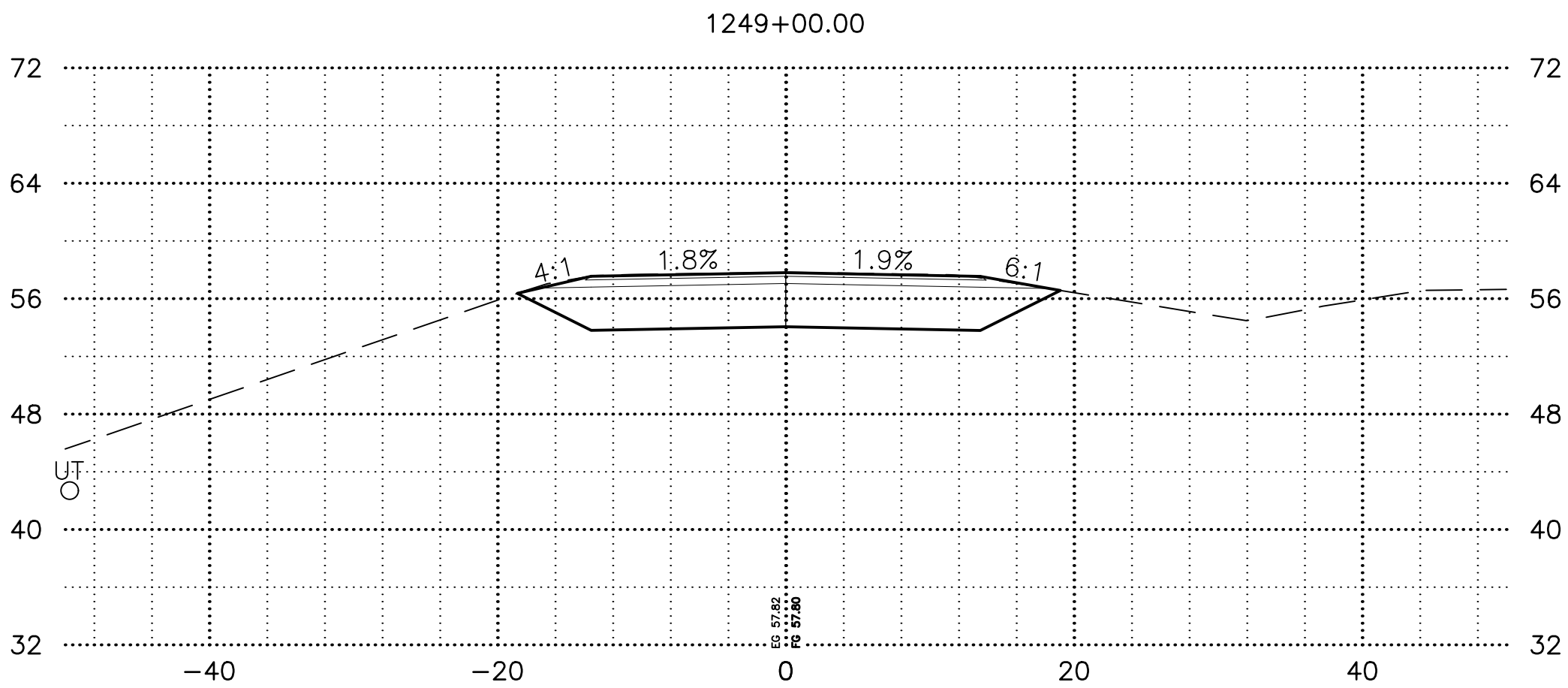
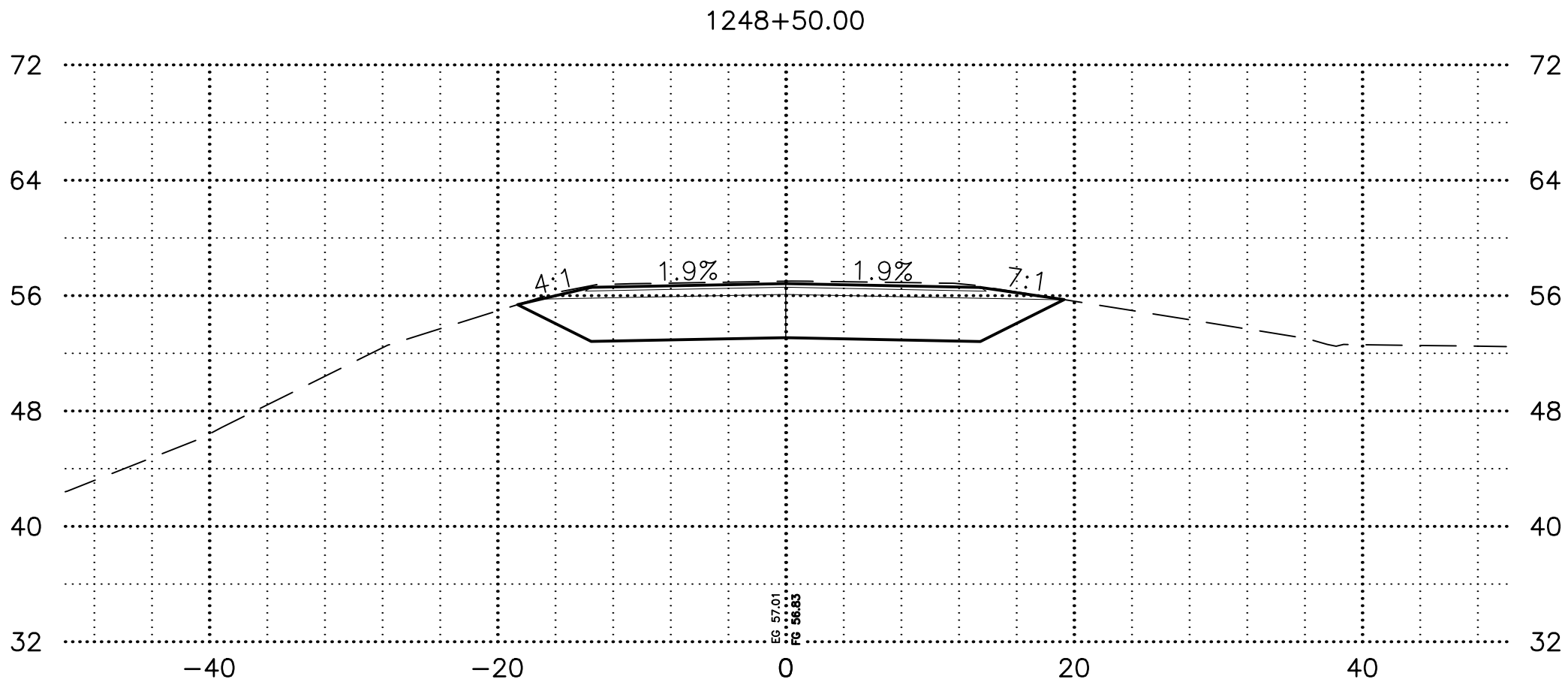
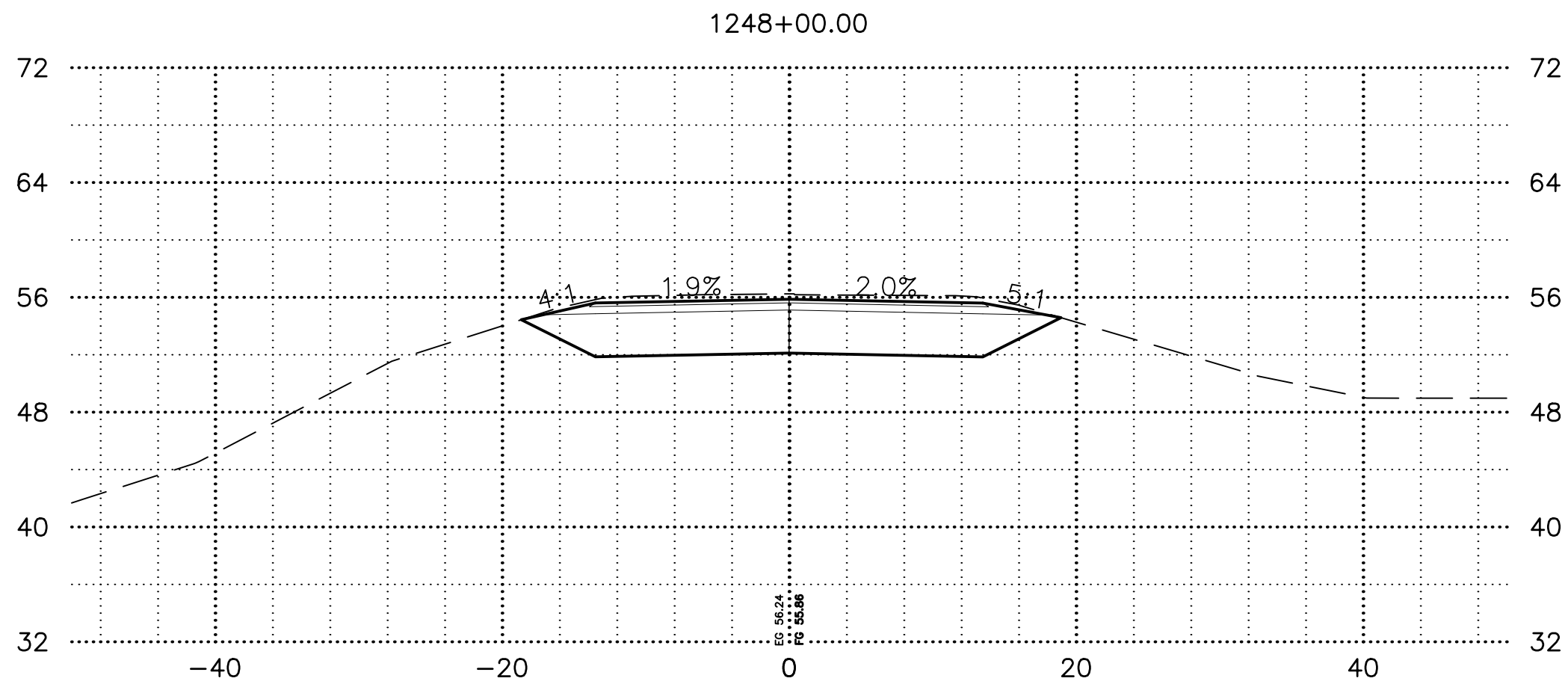
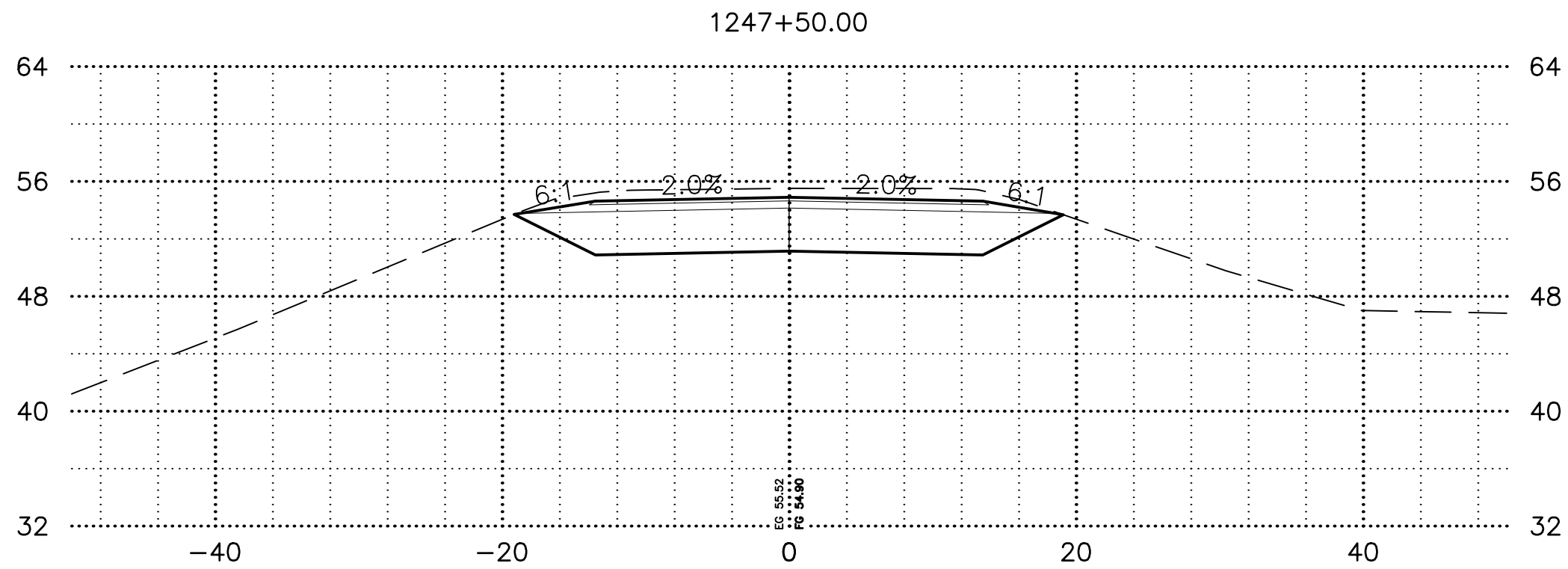
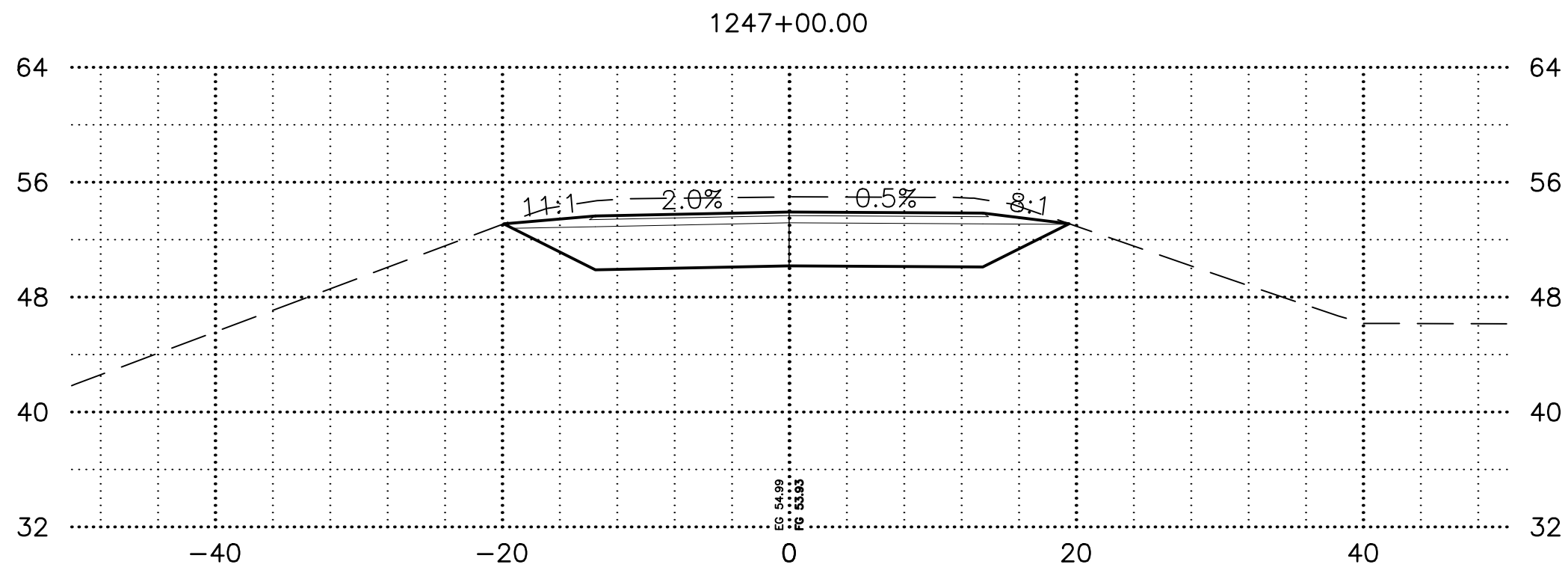
SHEET NO.	TOTAL SHEETS
5	10
STATE	YEAR
ALASKA	2025
PROJECT DESIGNATION	
0490017/ CFHWY00852	
NO.	REVISION
DATE	
NO.	REVISION
DATE	
NO.	REVISION
DATE	



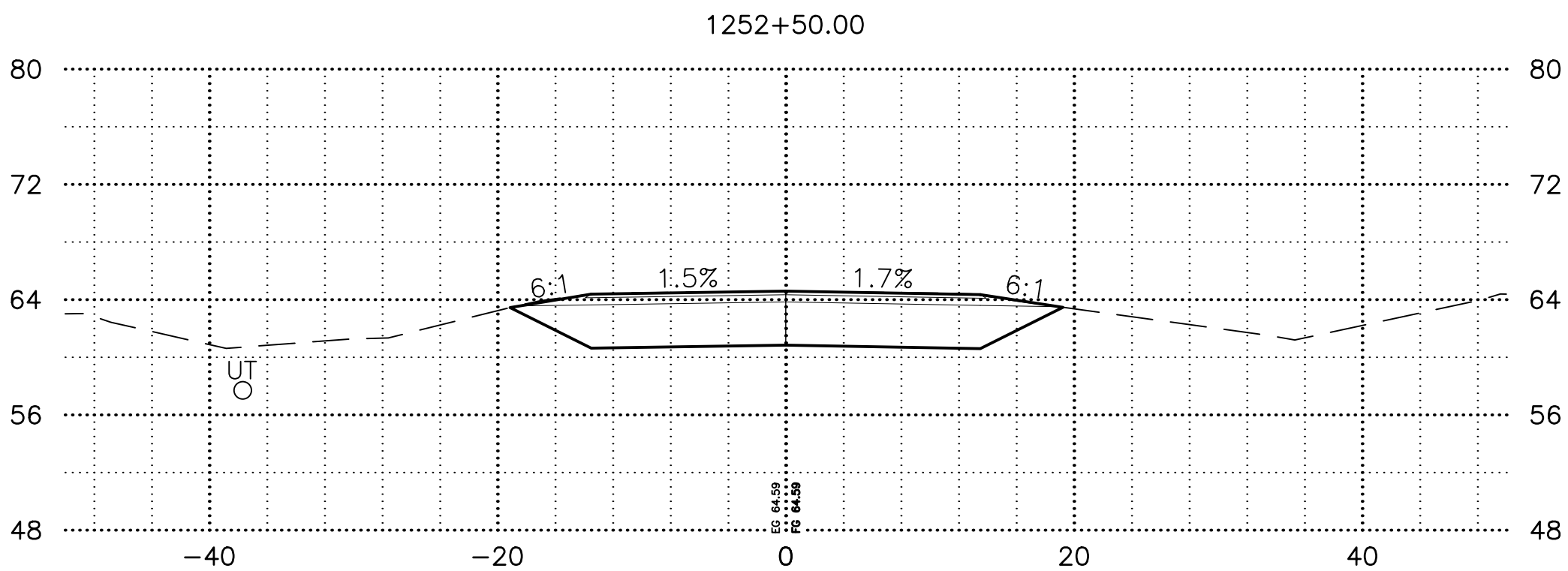
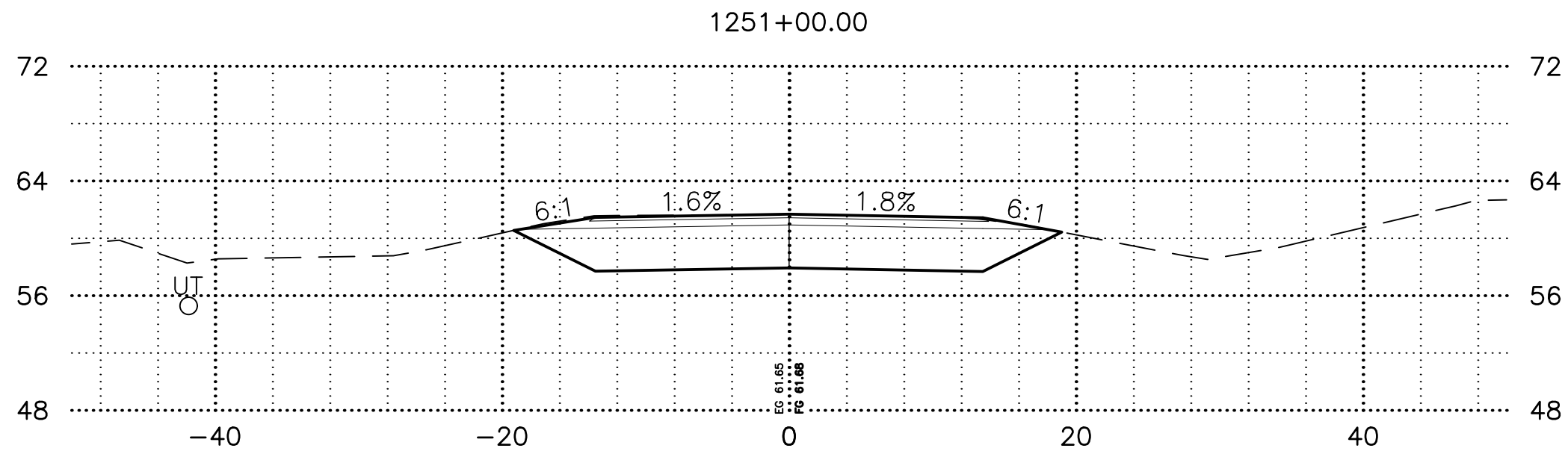
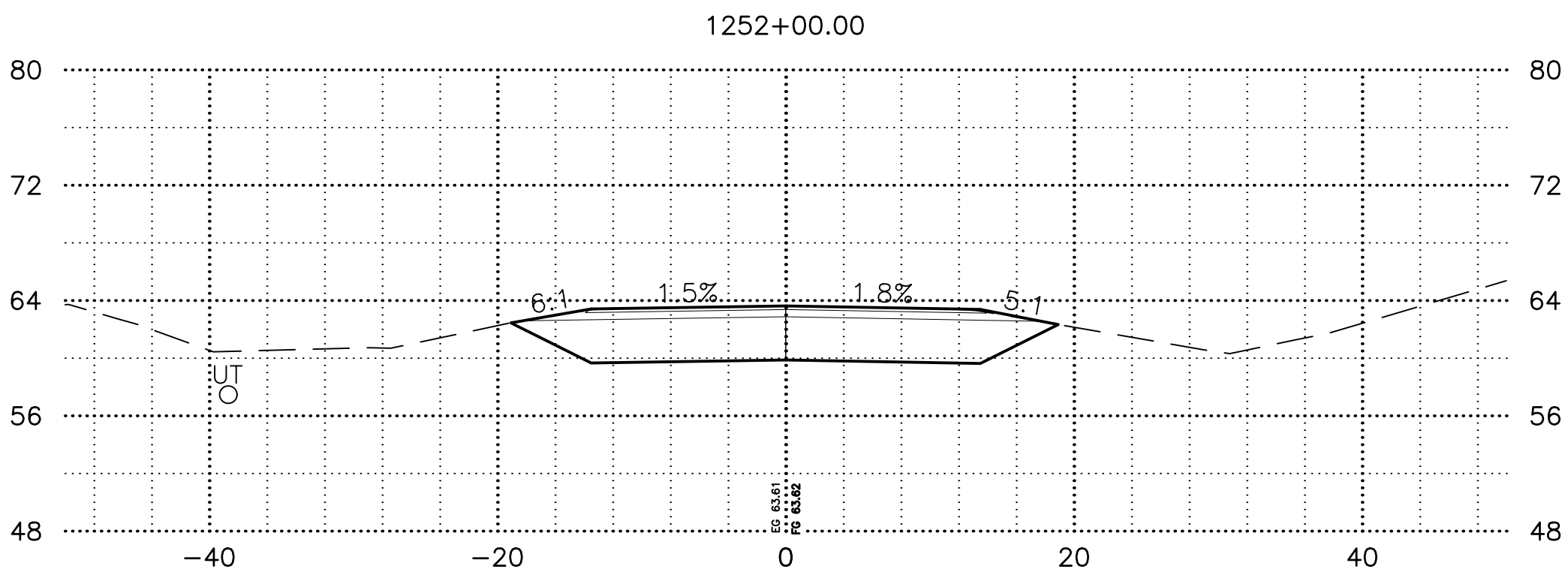
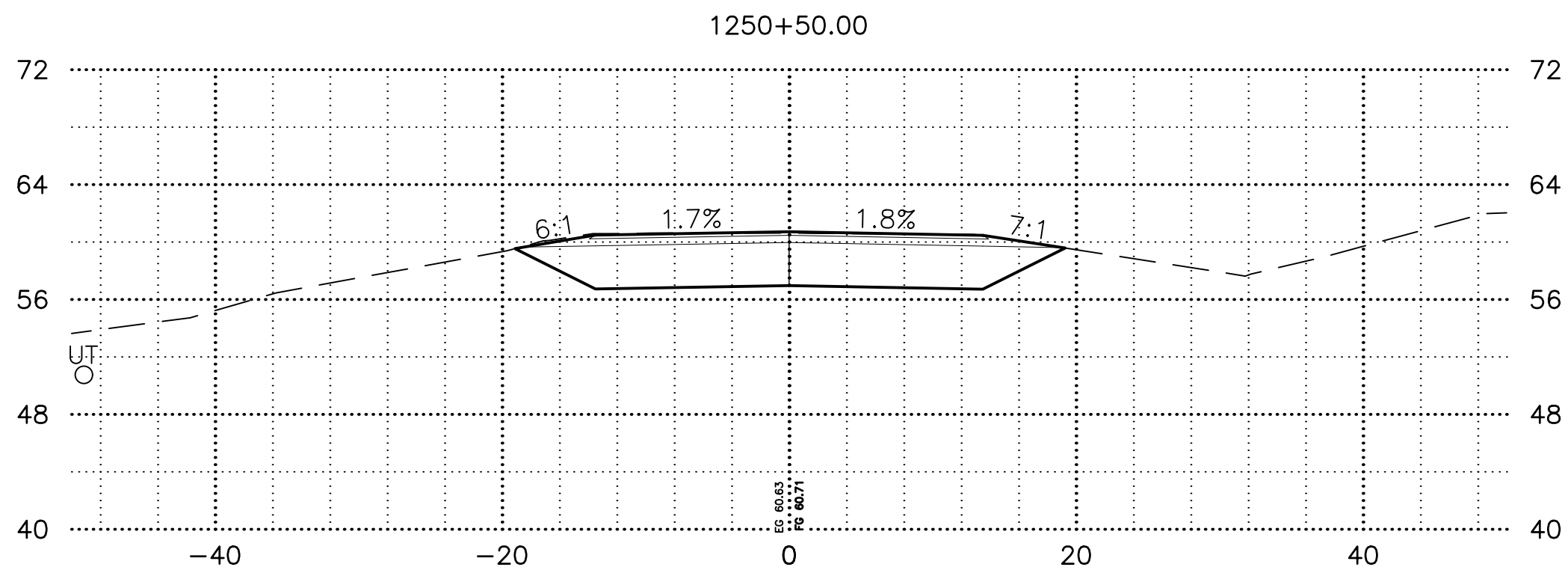
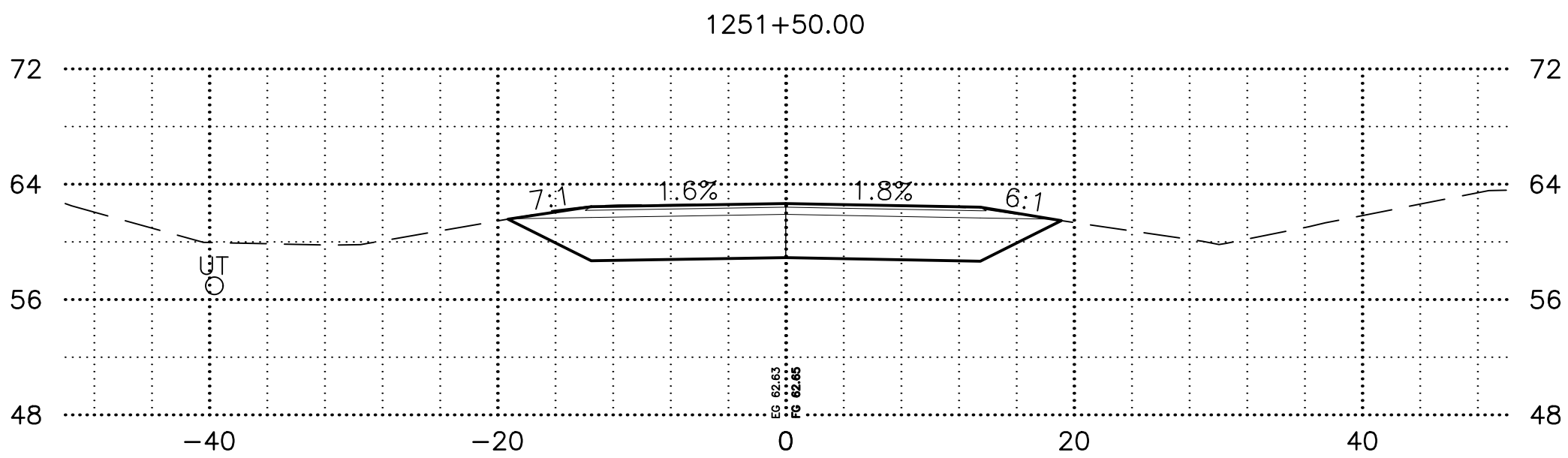
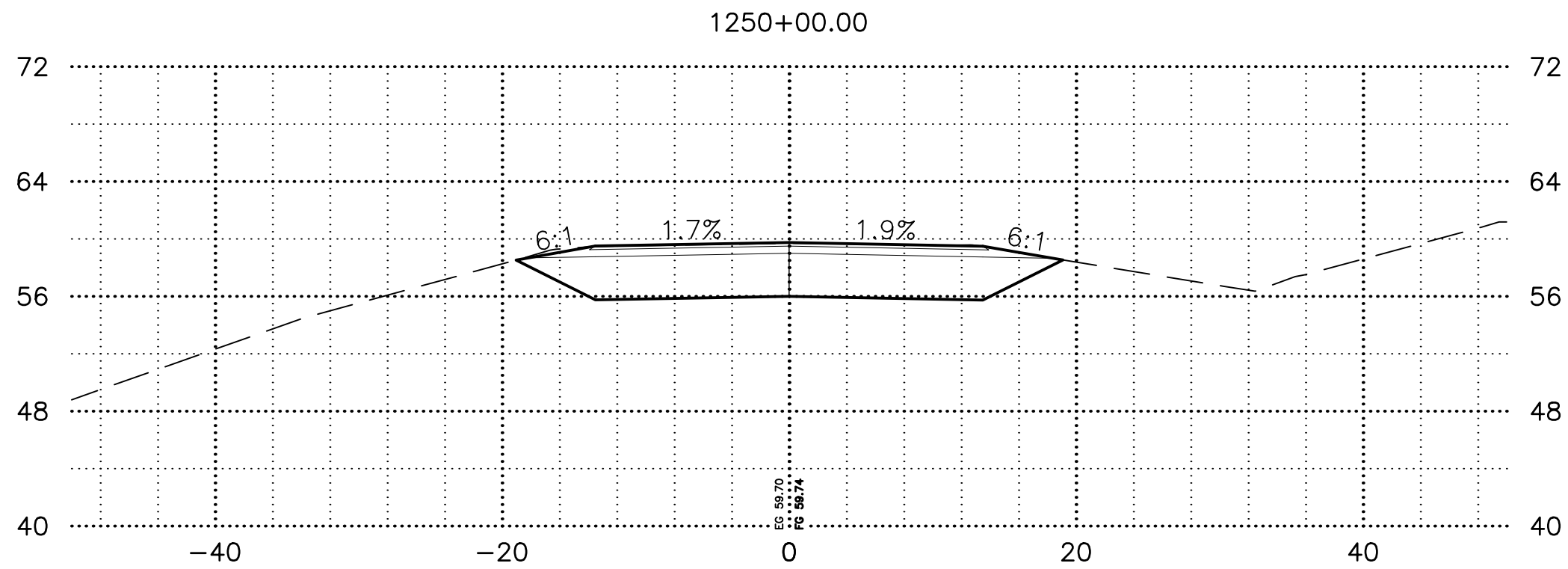
SHEET NO.	TOTAL SHEETS
6	10
STATE	YEAR
ALASKA	2025
PROJECT DESIGNATION	
0490017/ CFHWY00852	
NO.	REVISION
DATE	
NO.	REVISION
DATE	
NO.	REVISION
DATE	



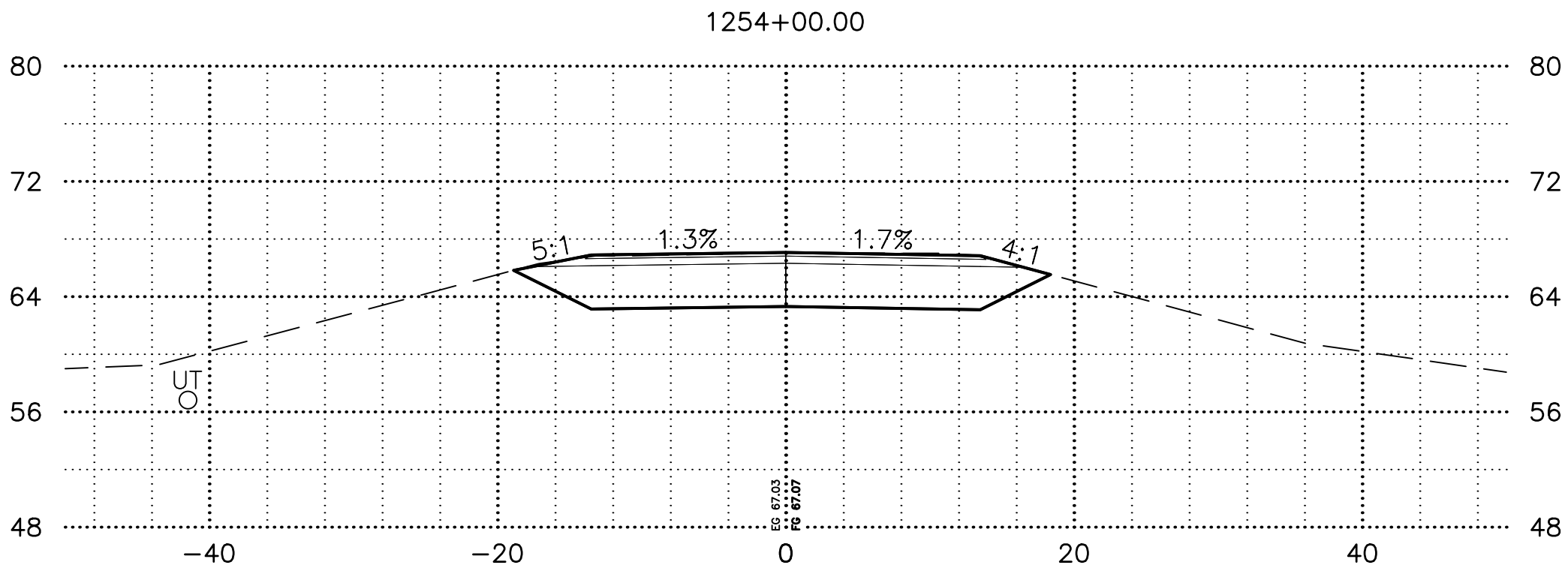
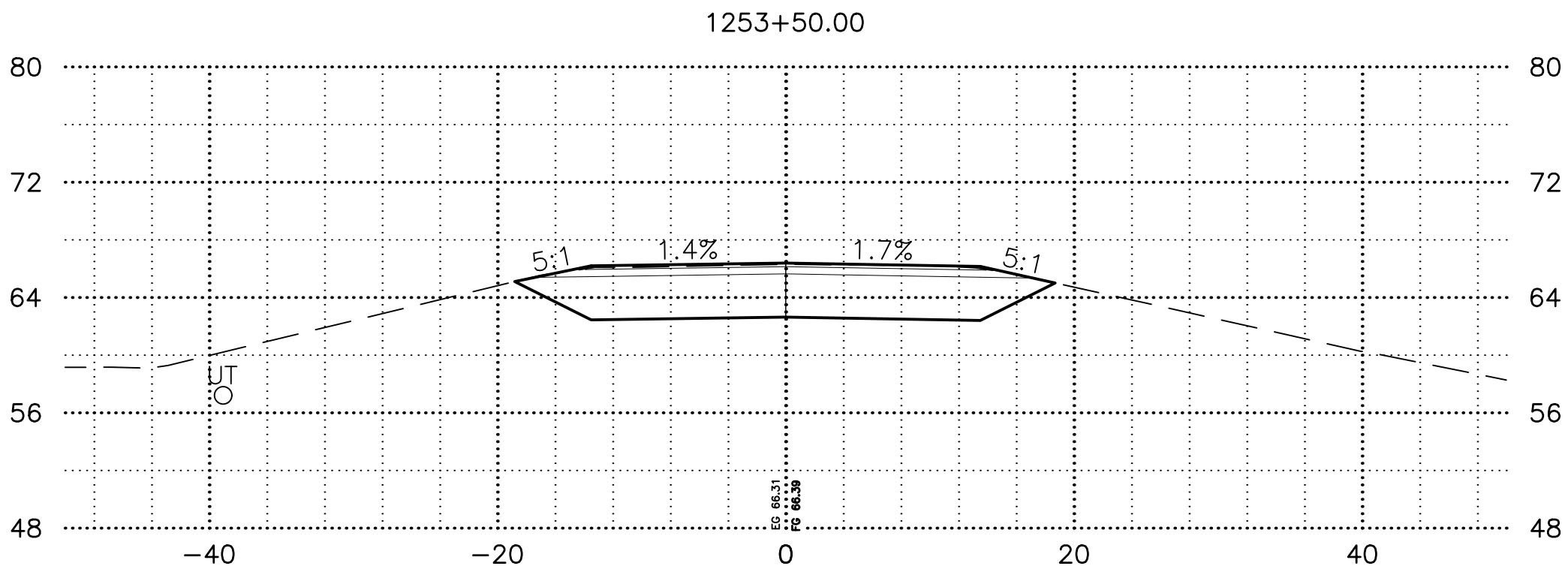
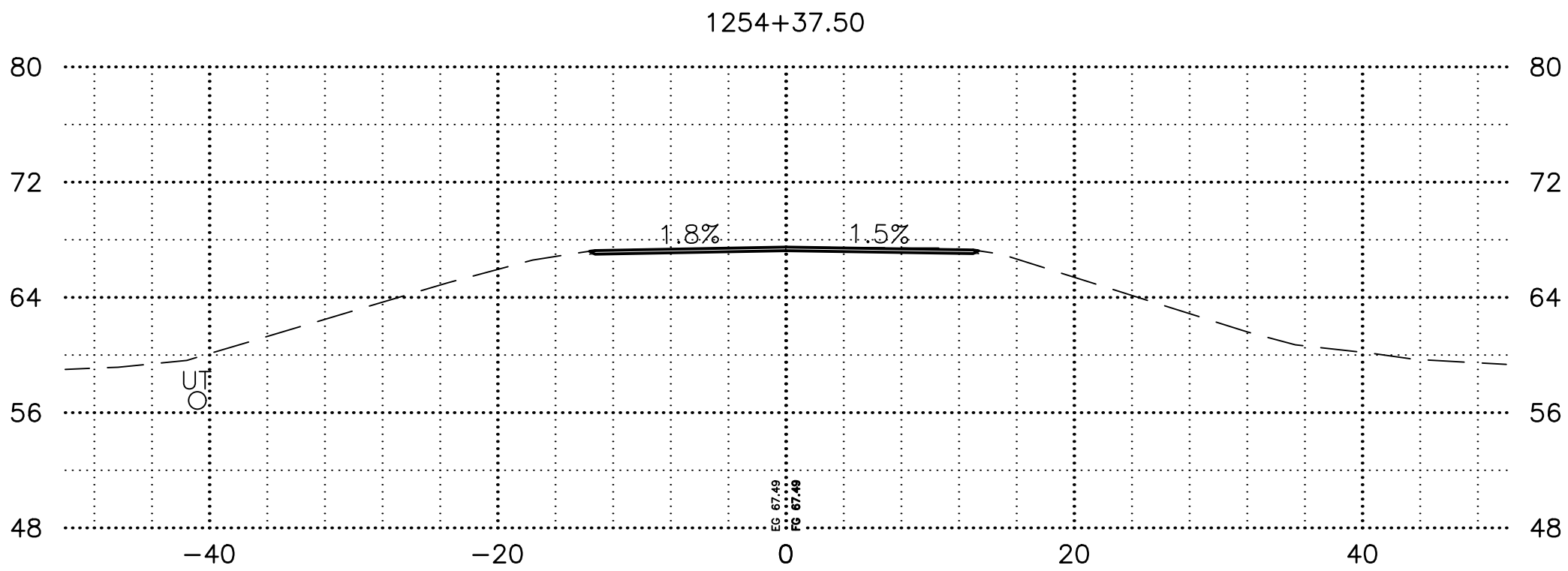
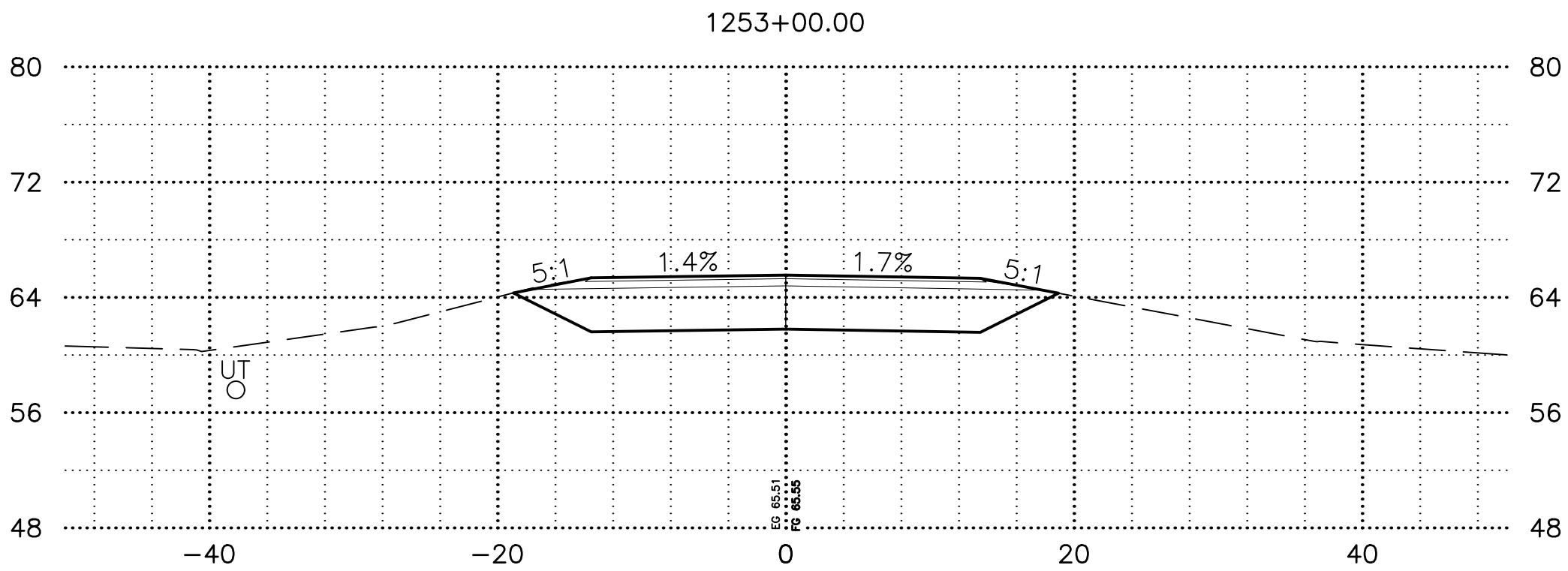
SHEET NO.	TOTAL SHEETS
7	10
STATE	YEAR
ALASKA	2025
PROJECT DESIGNATION	
0490017/ CFHWY00852	
NO.	REVISION
DATE	
NO.	REVISION
DATE	
NO.	REVISION
DATE	



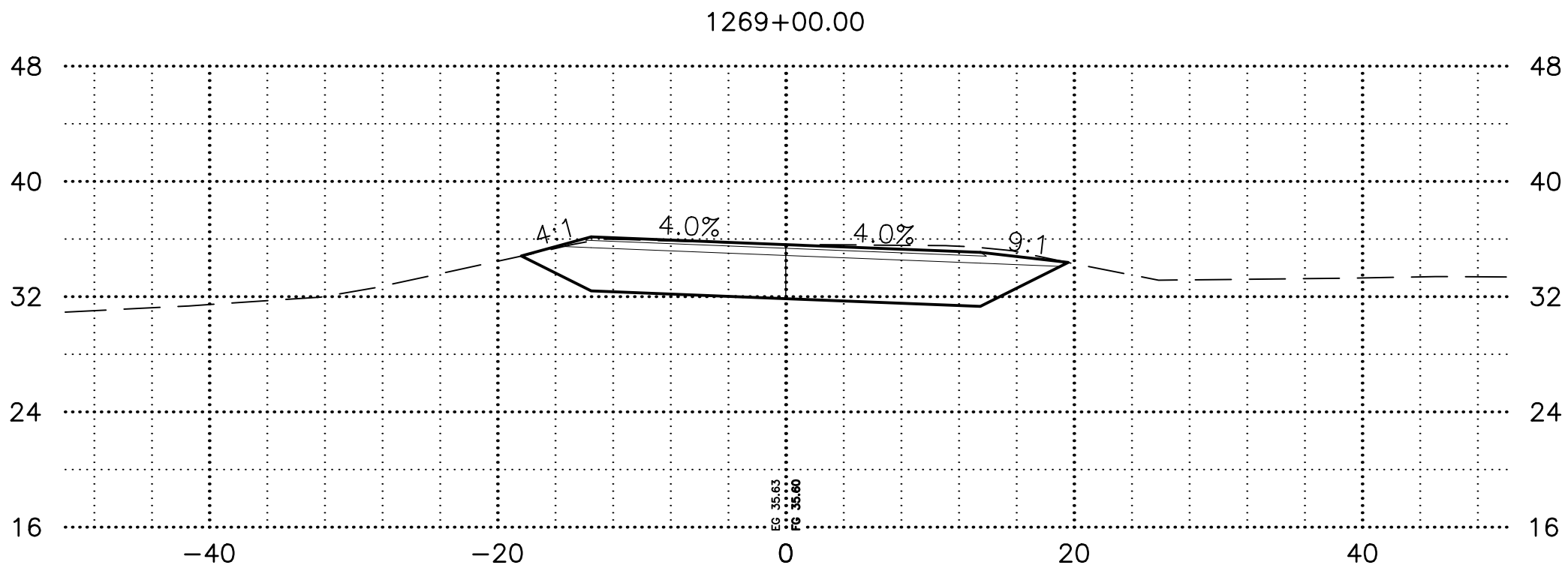
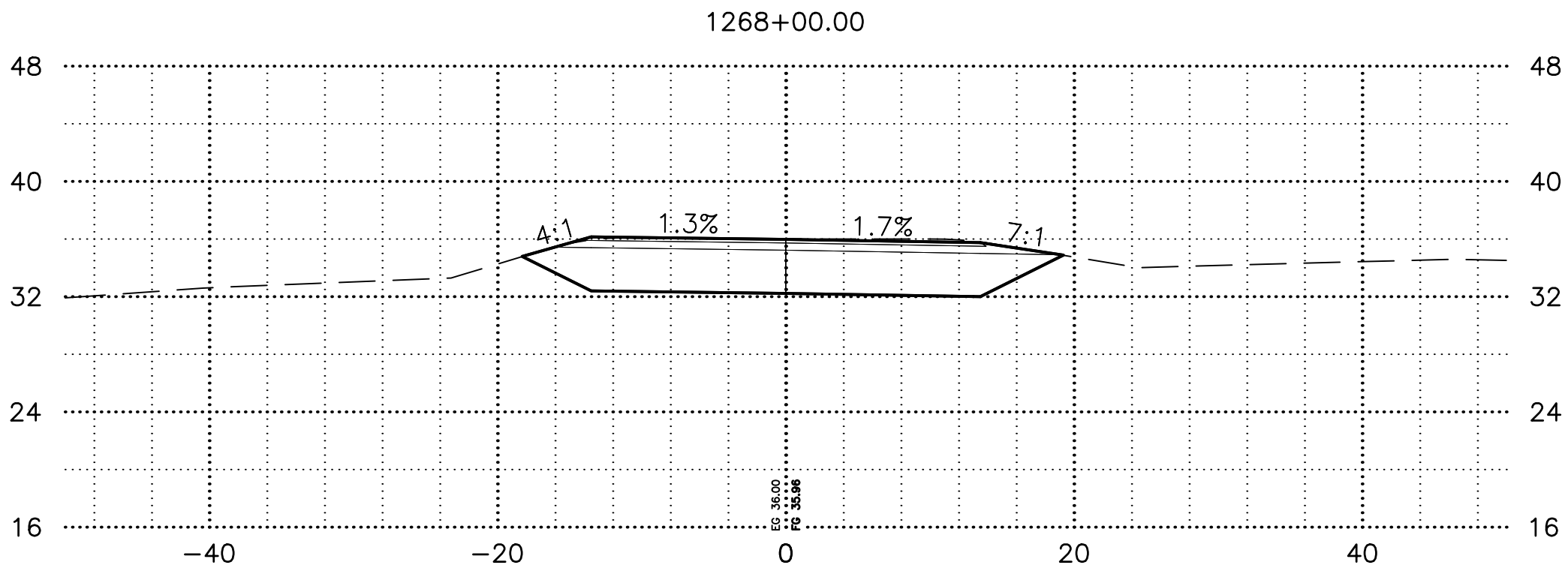
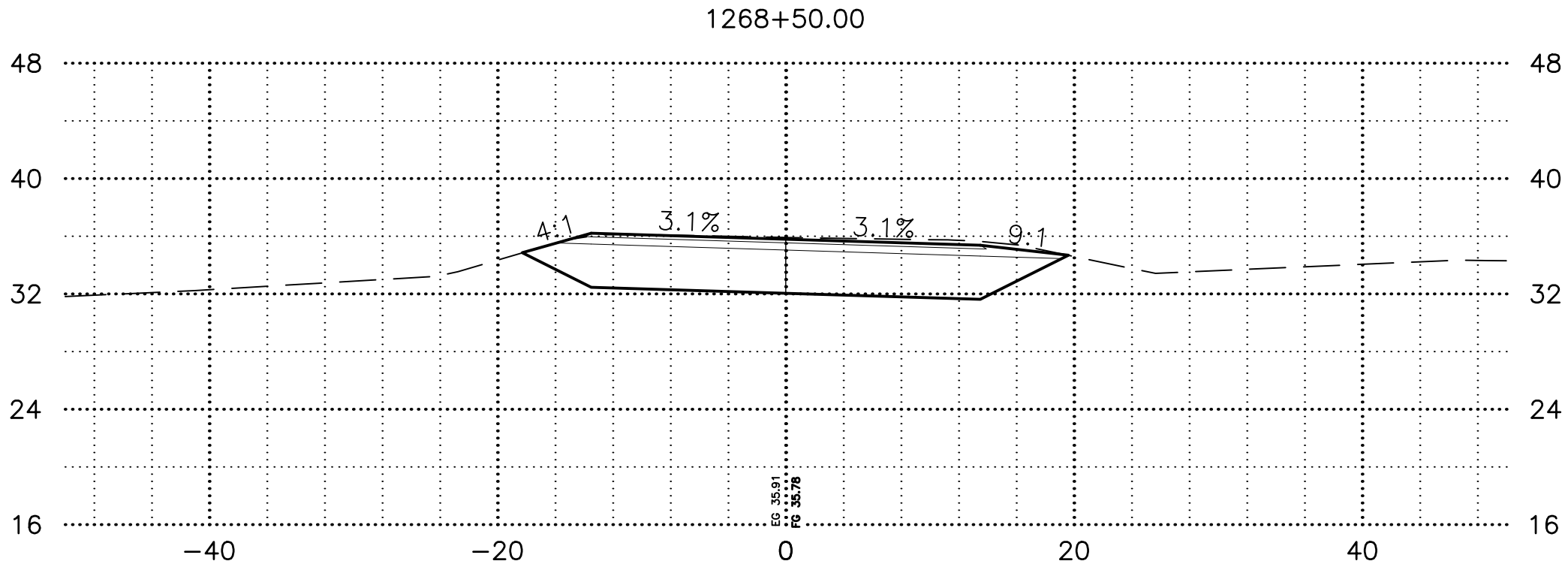
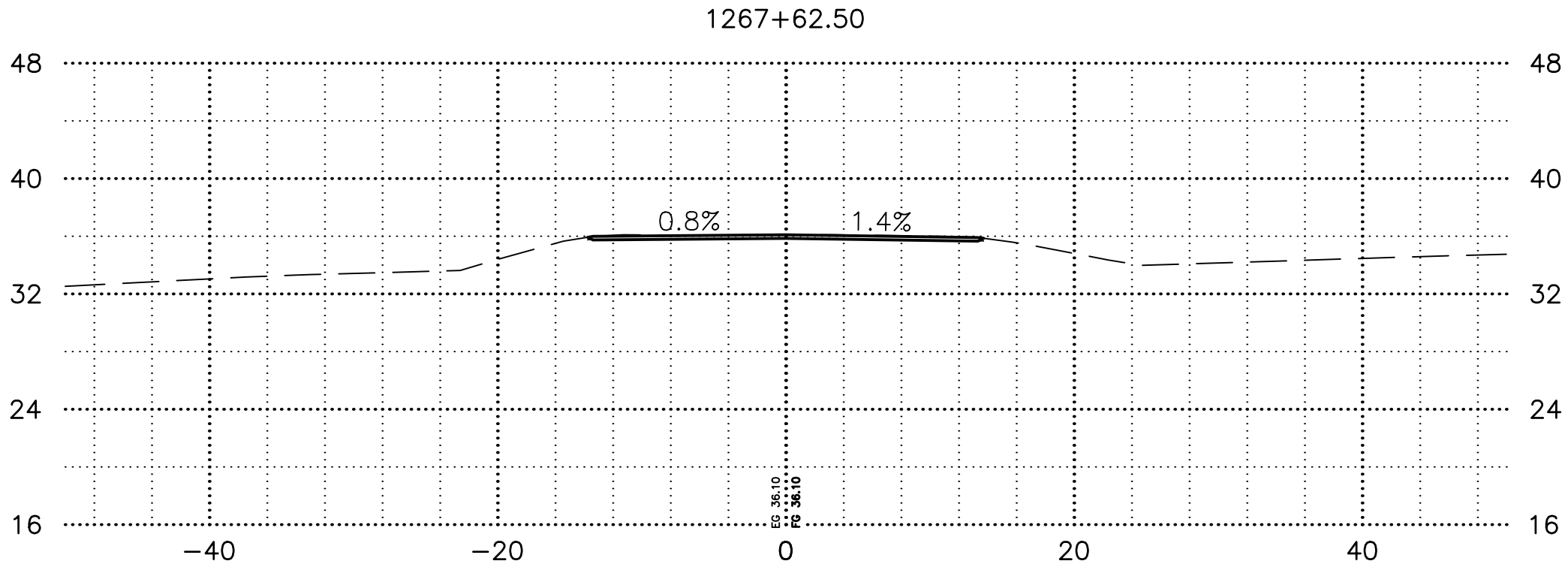
SHEET NO.	TOTAL SHEETS
8	10
STATE	YEAR
ALASKA	2025
PROJECT DESIGNATION	
0490017/ CFHWY00852	
NO.	REVISION
DATE	
NO.	REVISION
DATE	
NO.	REVISION
DATE	



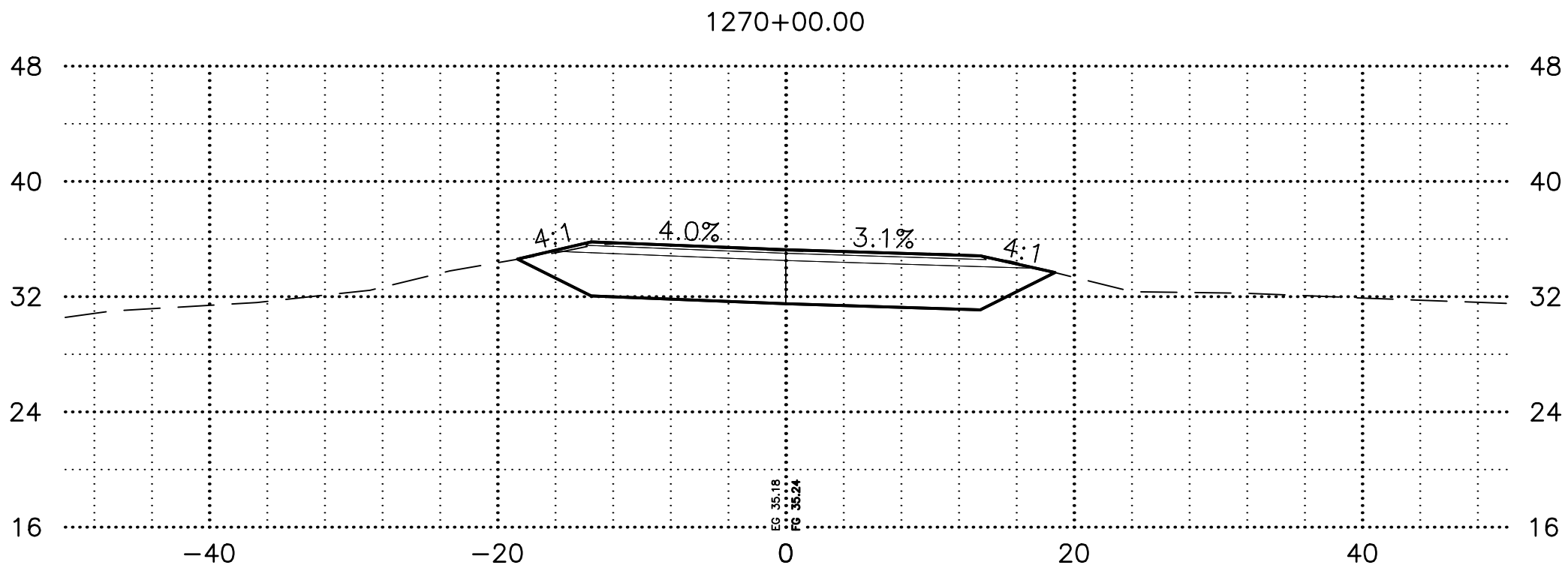
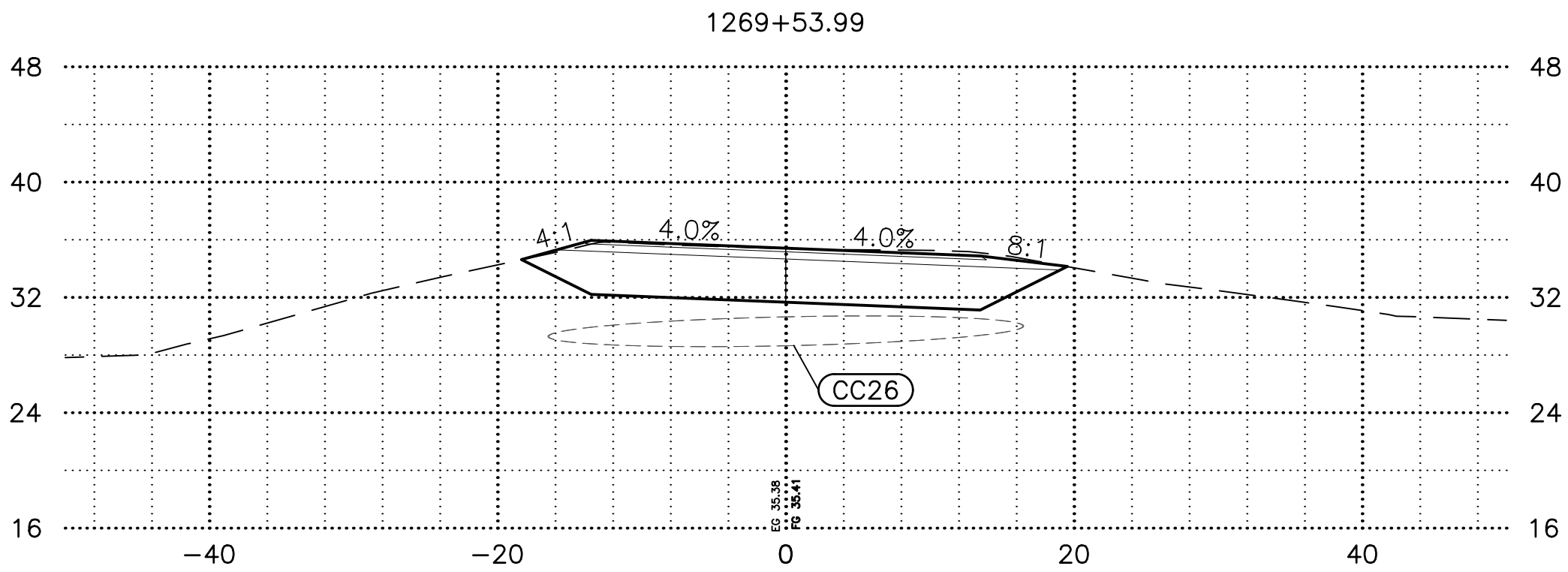
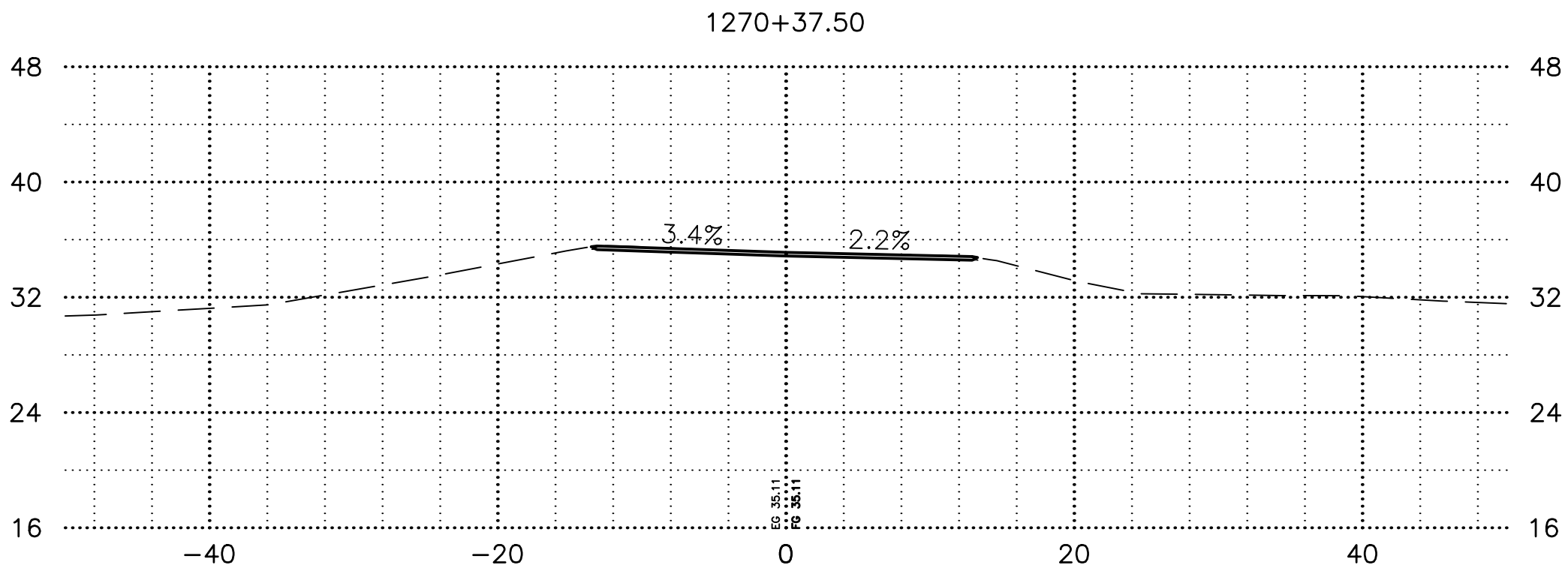
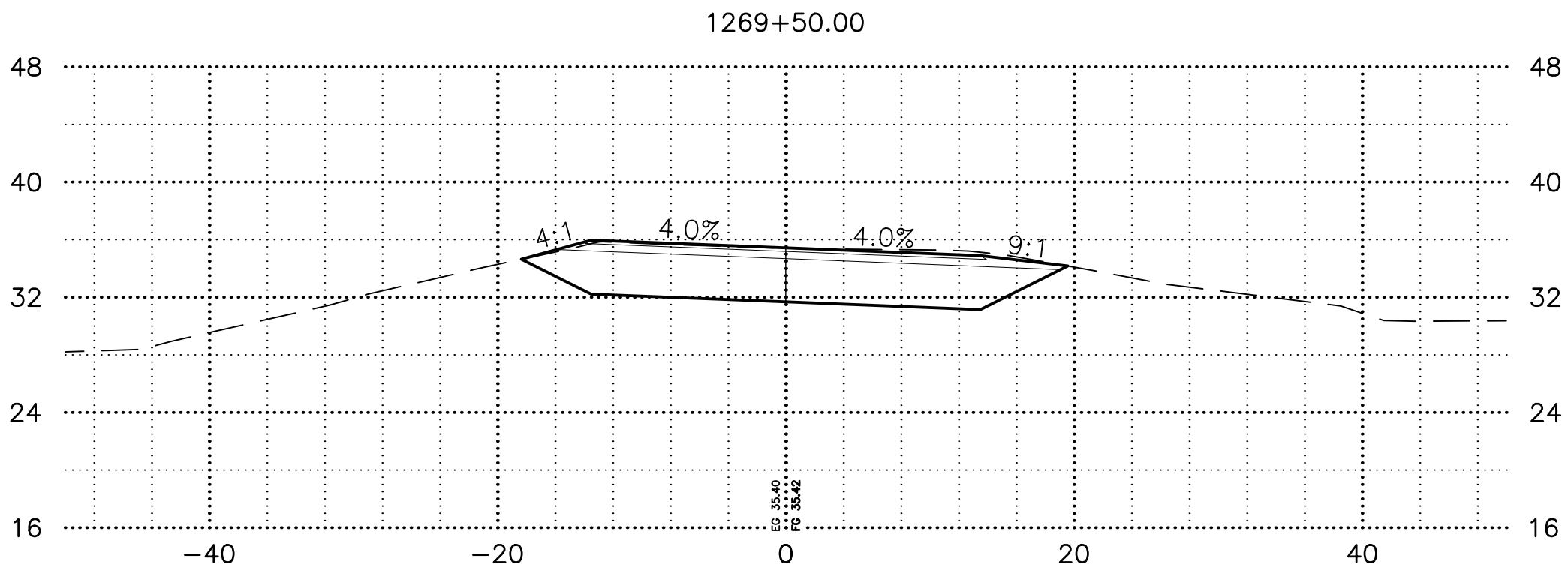
SHEET NO.	TOTAL SHEETS
9	10
STATE	YEAR
ALASKA	2025
PROJECT DESIGNATION	
0490017/ CFHWY00852	
NO.	REVISION
DATE	
NO.	REVISION
DATE	
NO.	REVISION
DATE	

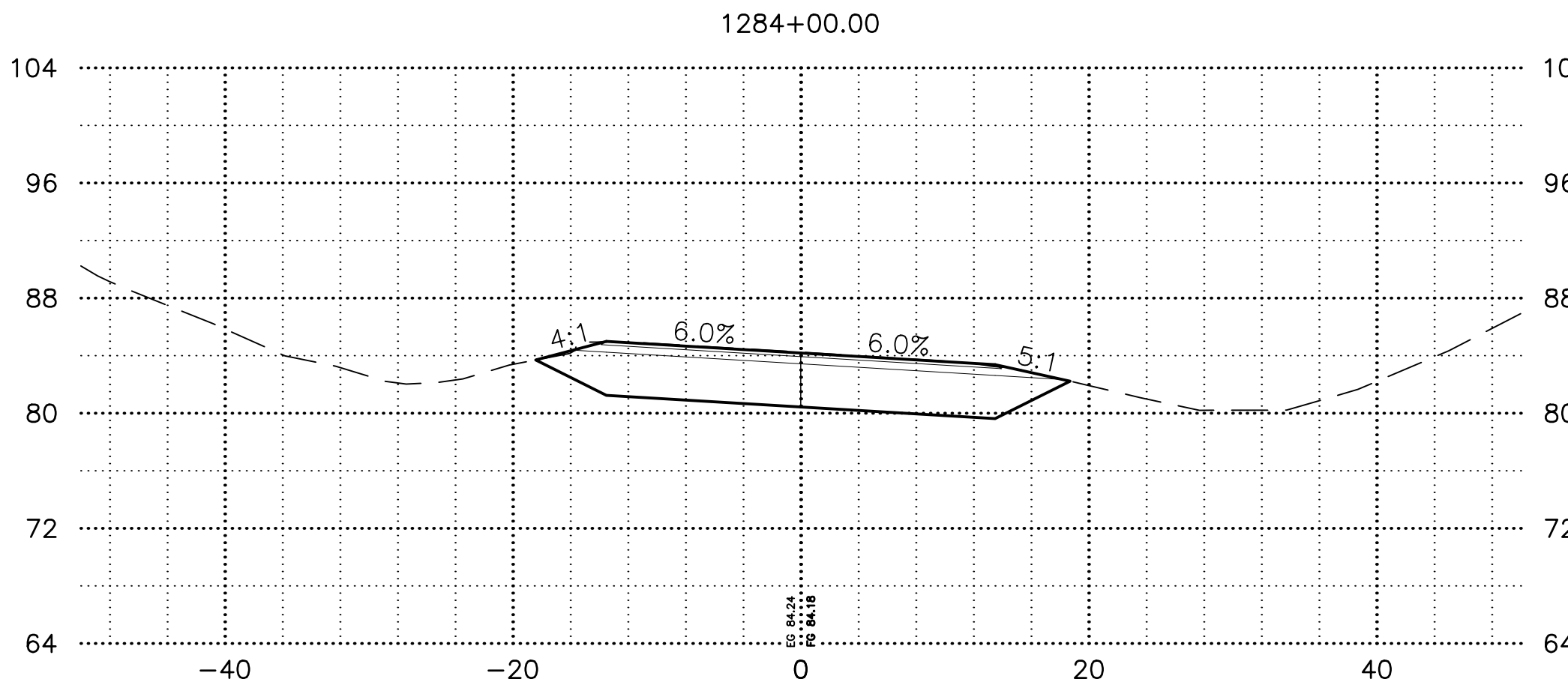
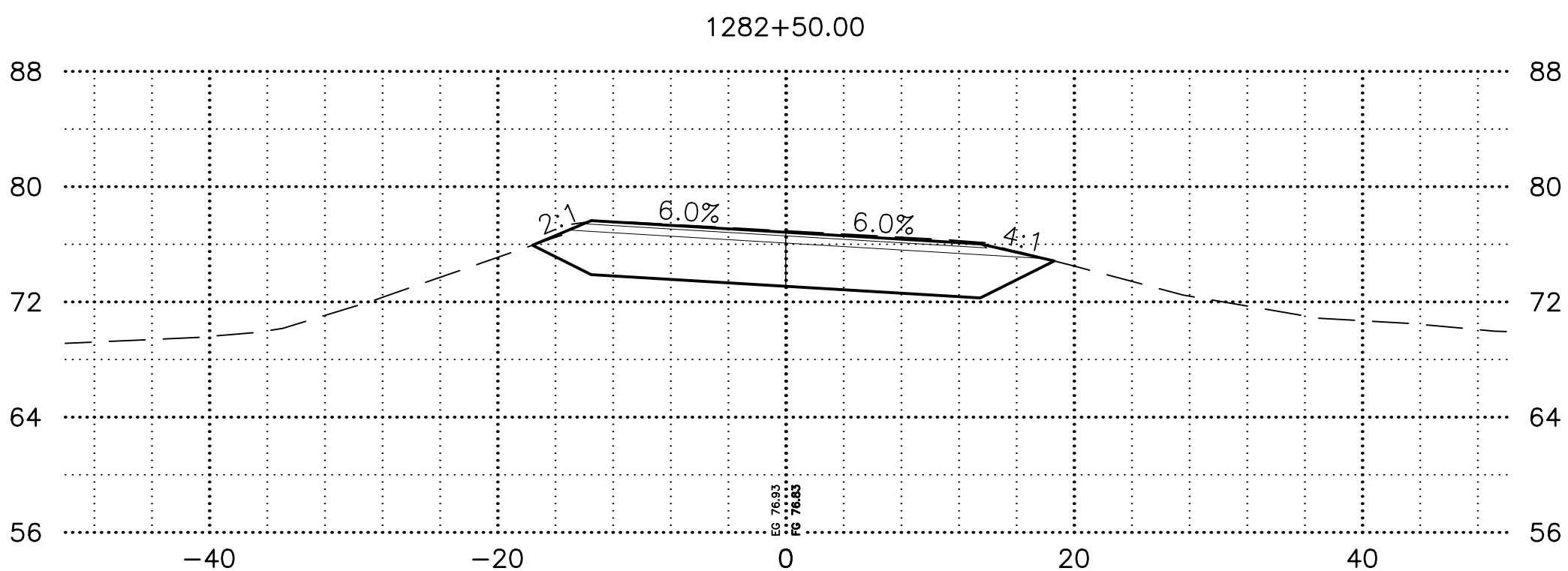
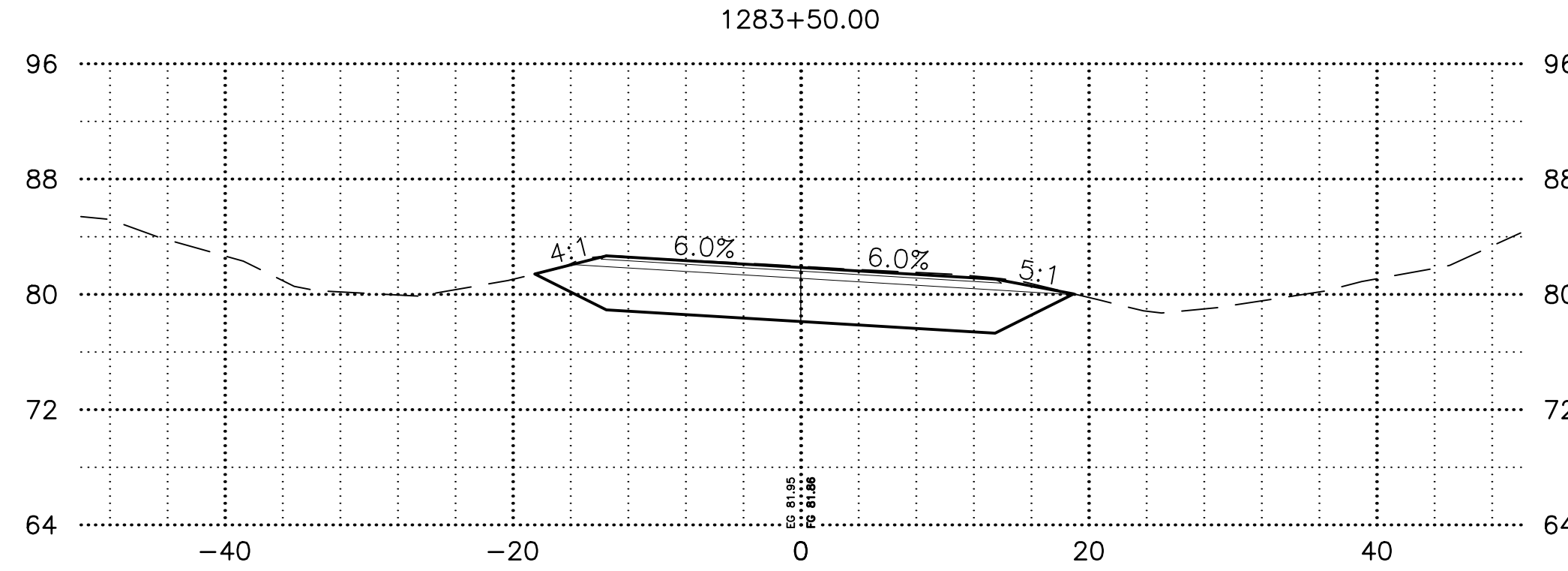
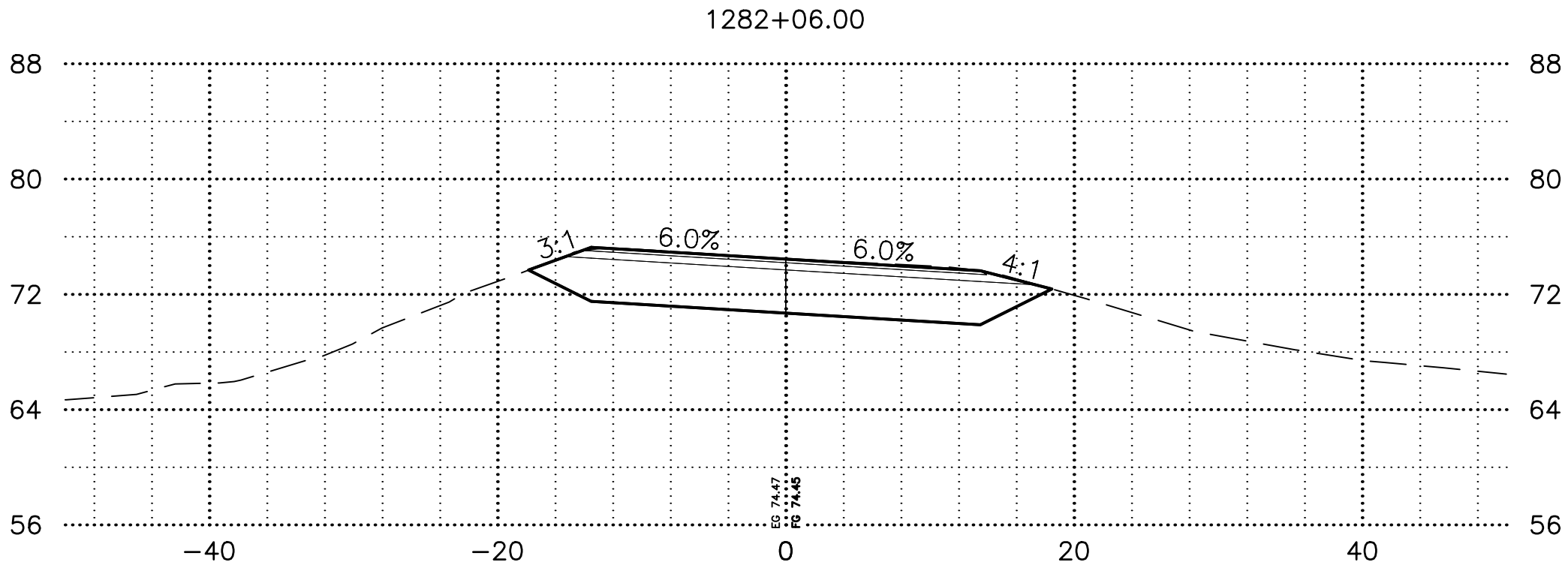
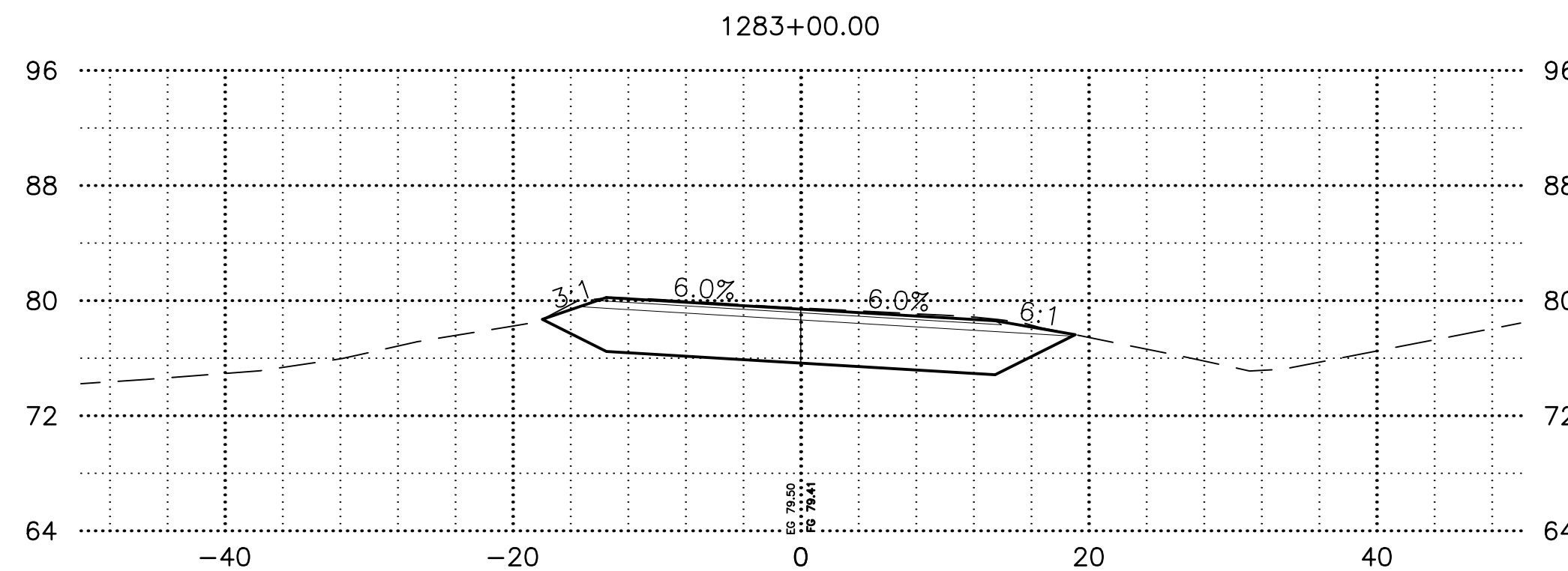
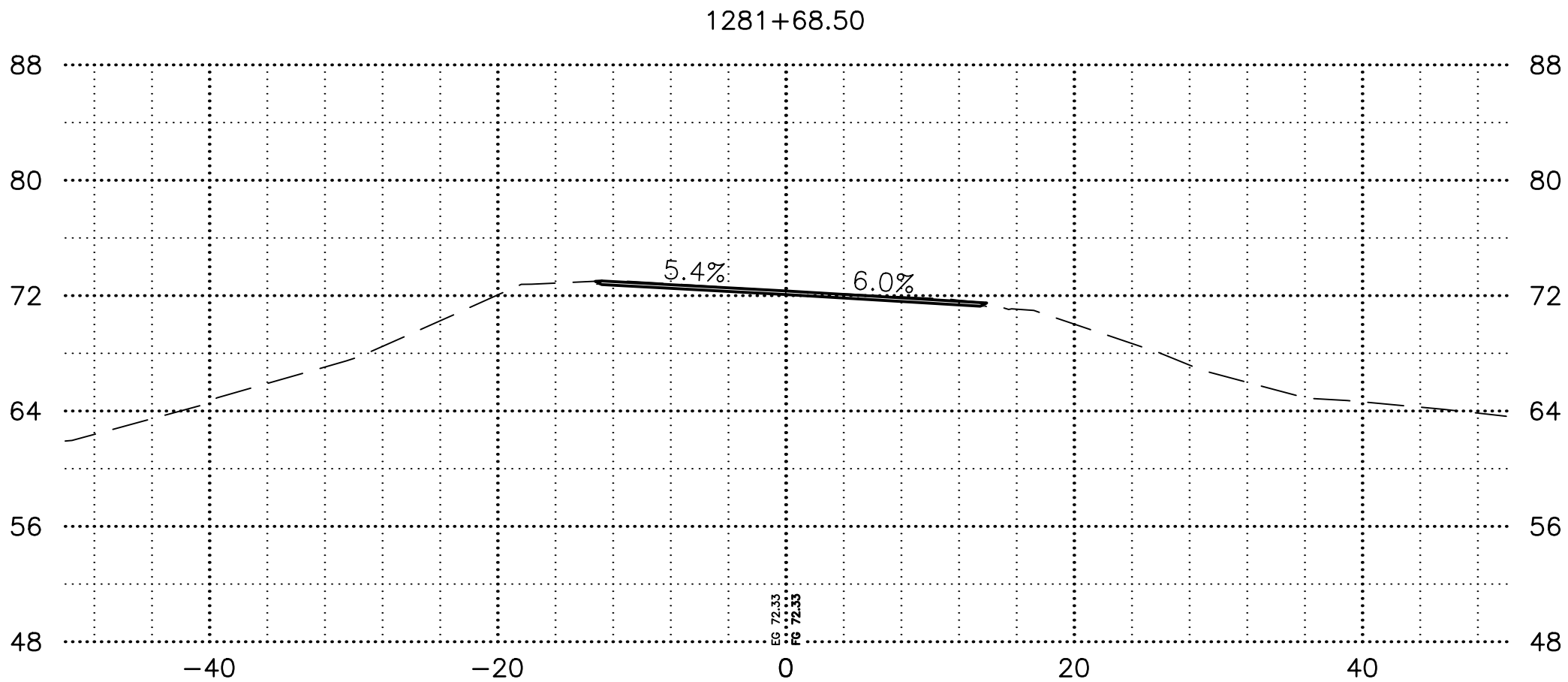


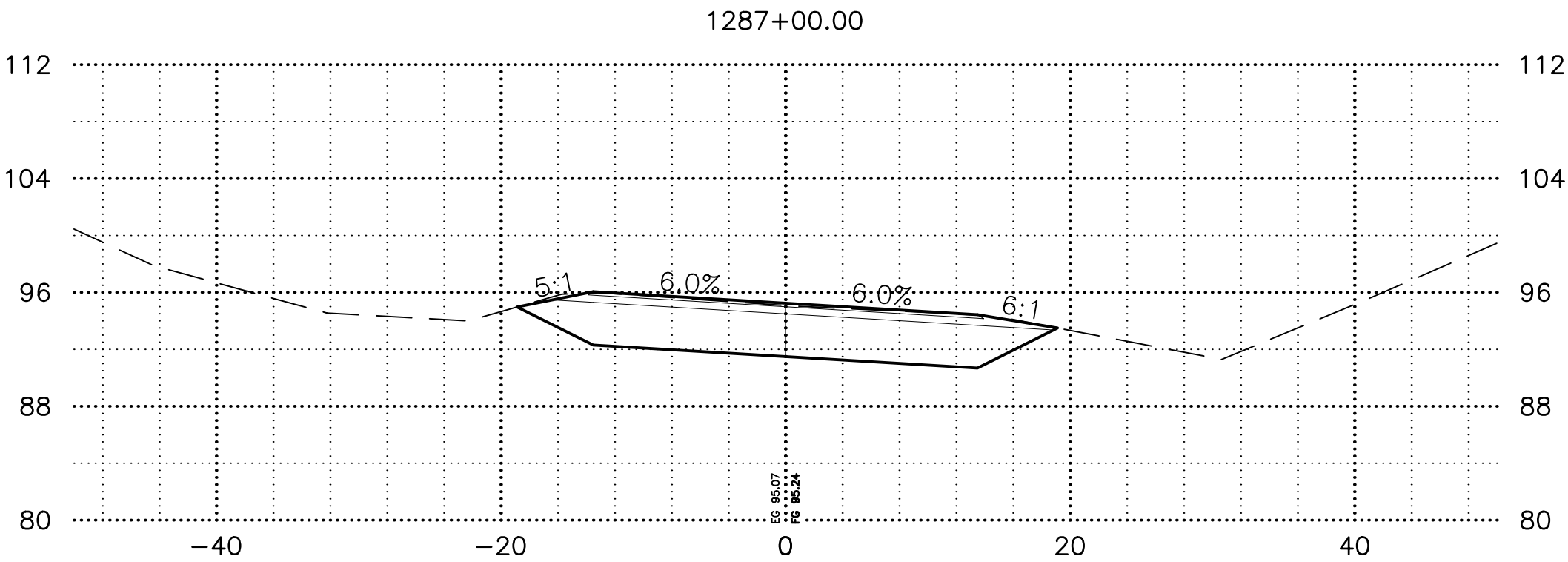
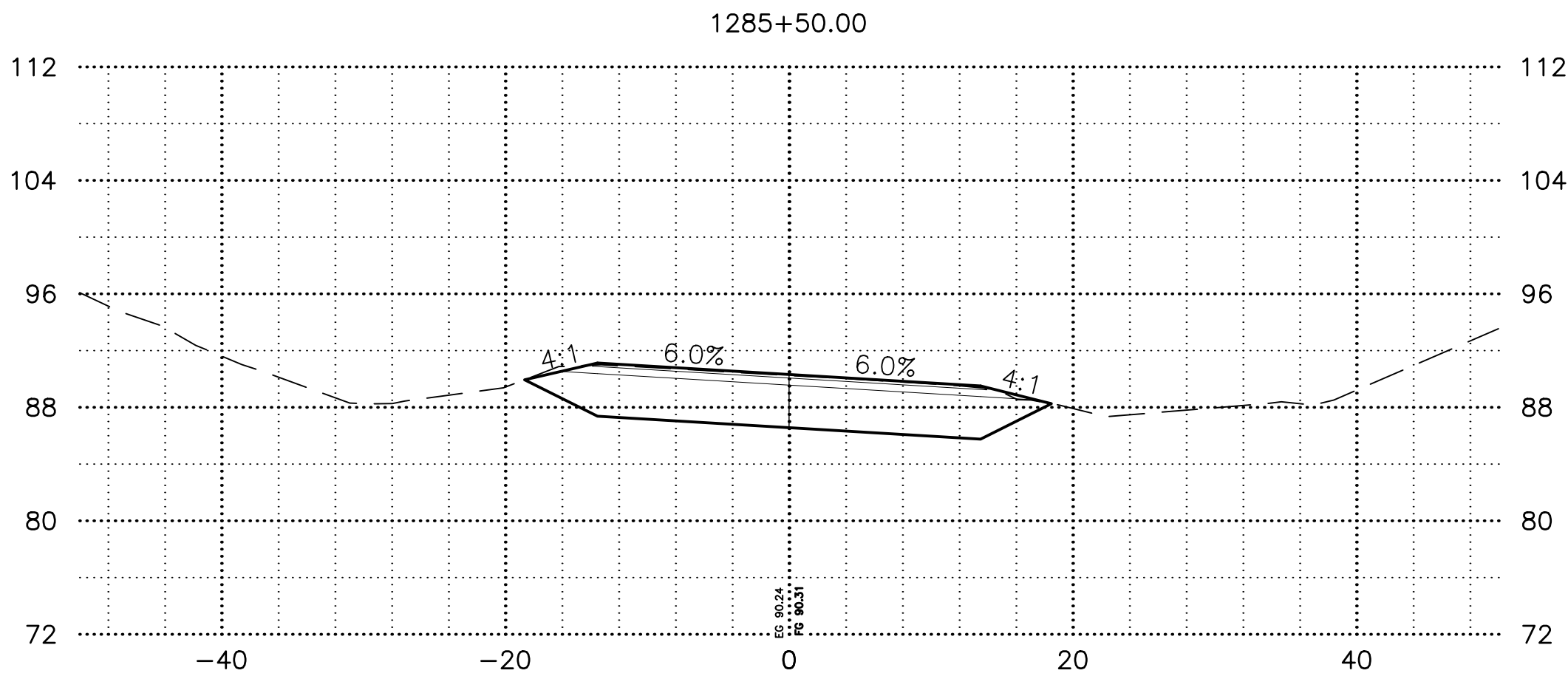
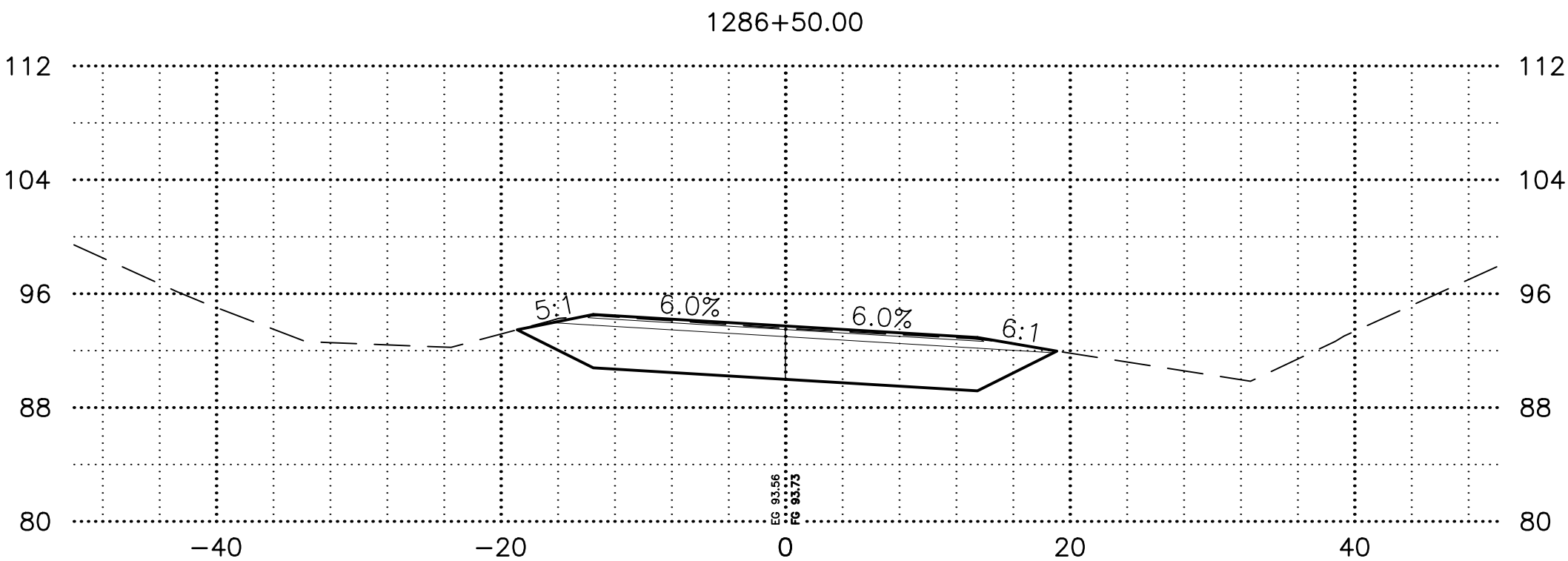
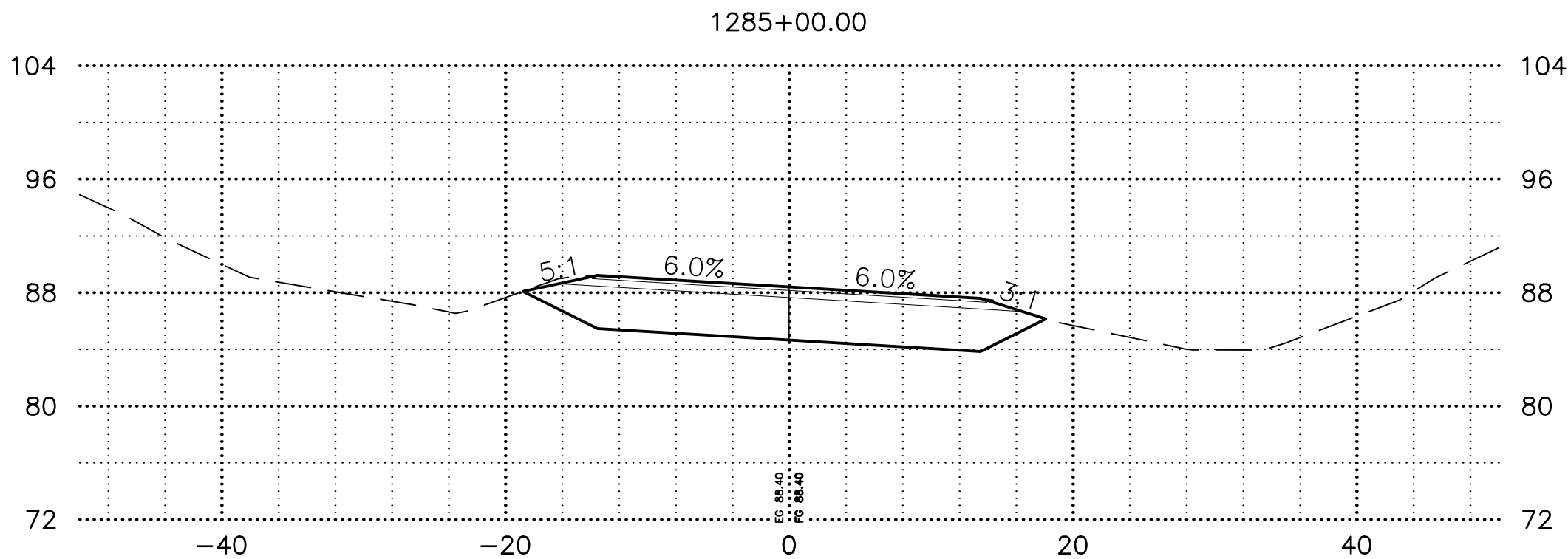
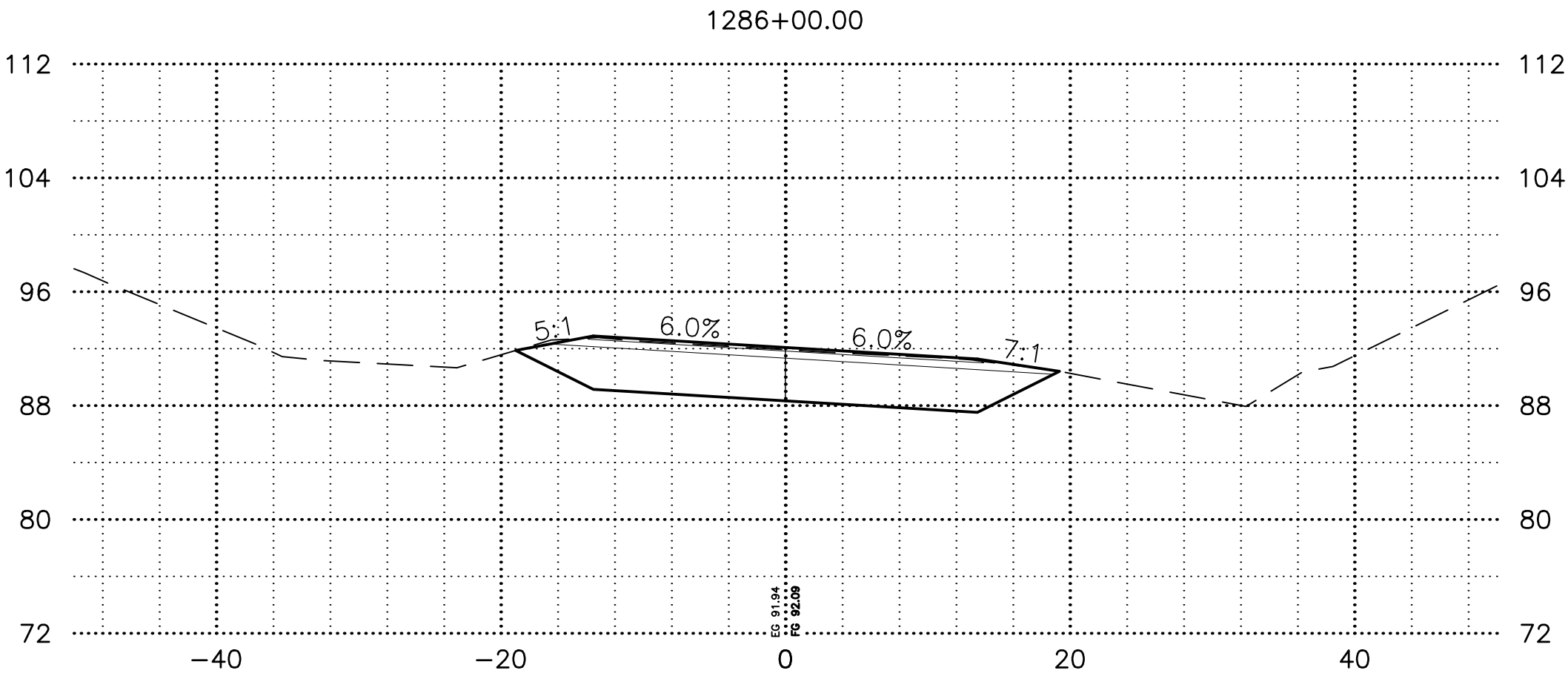
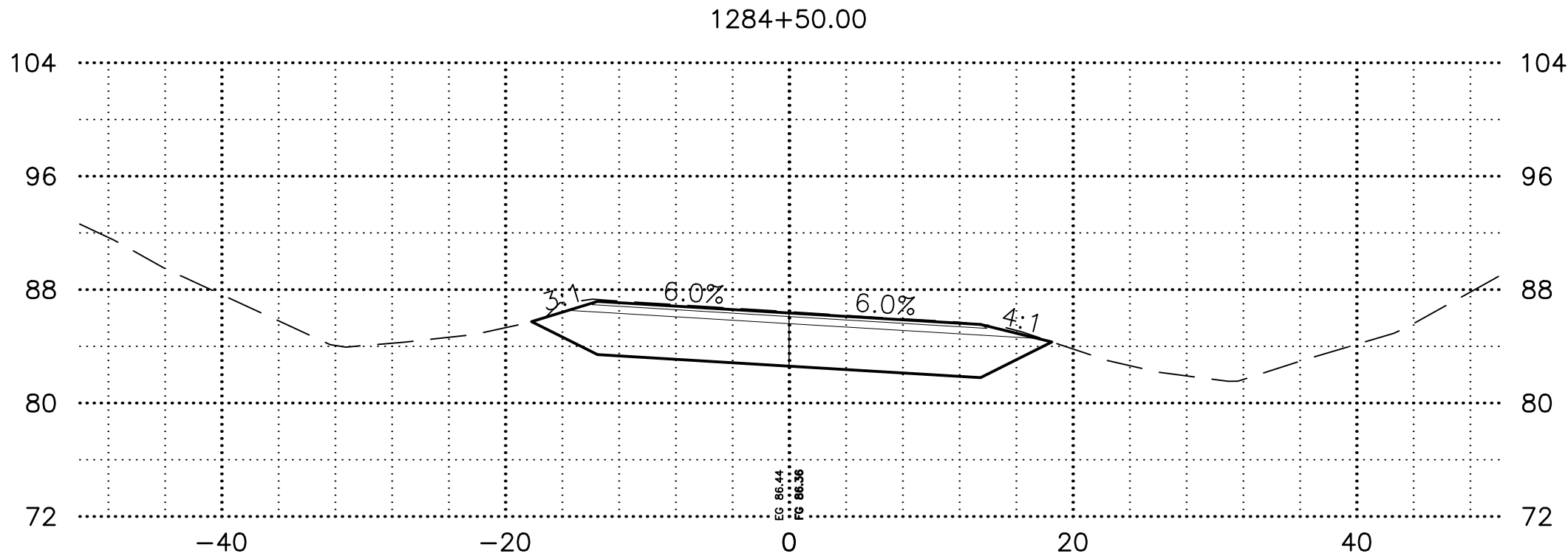




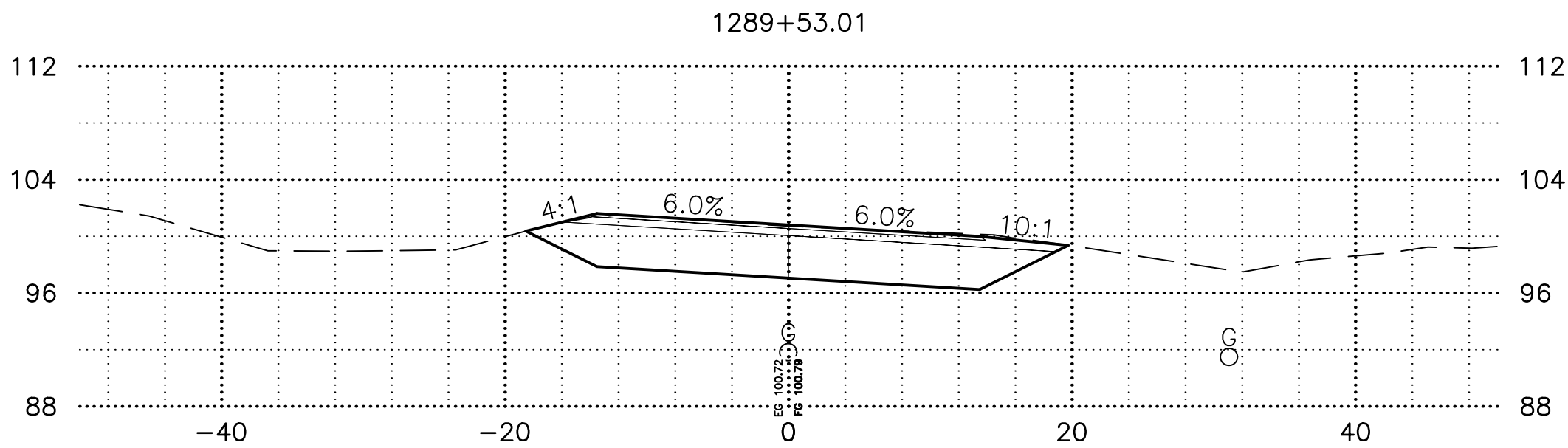
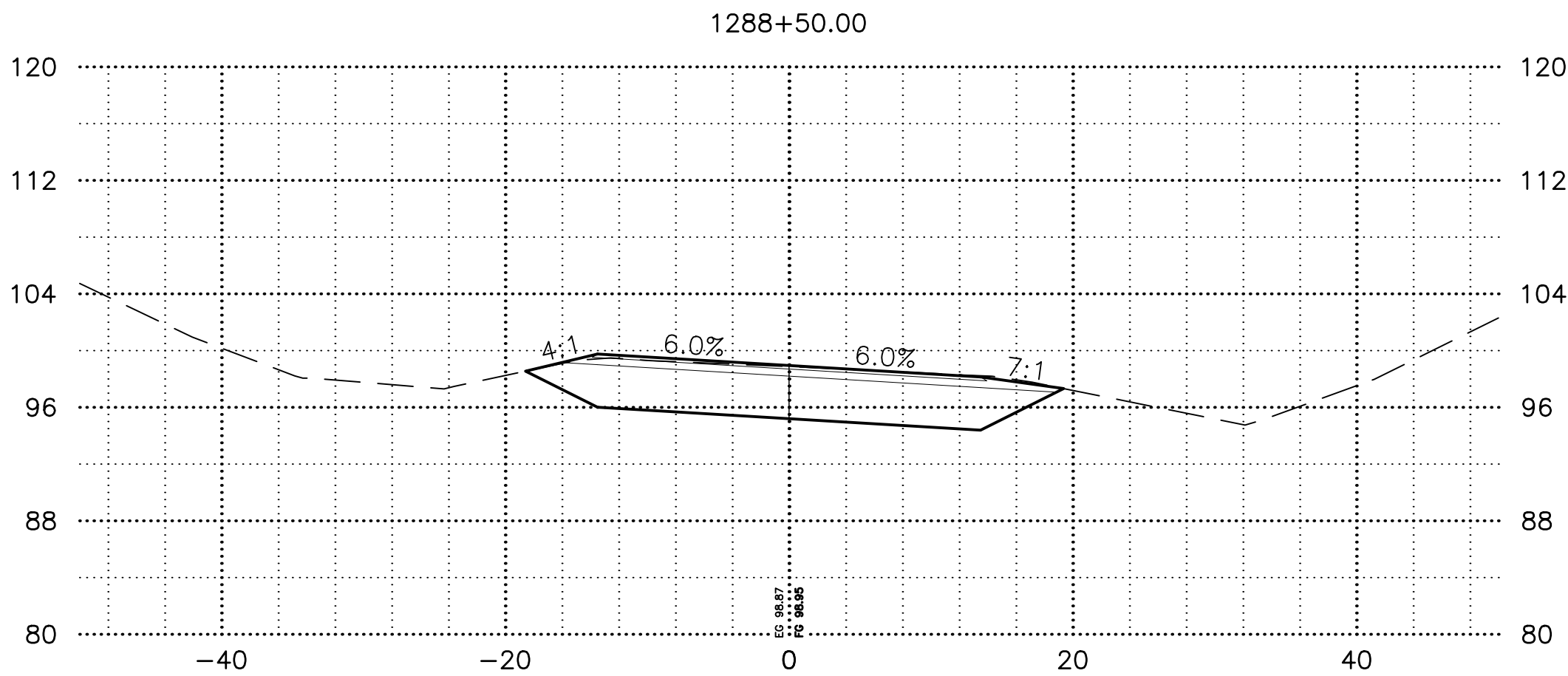
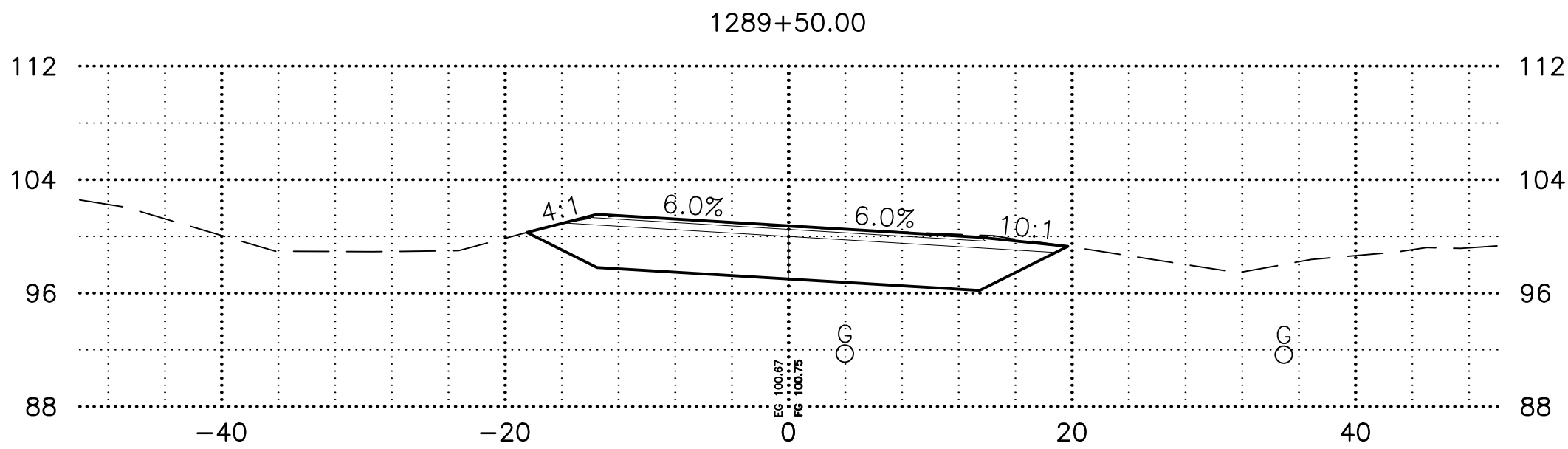
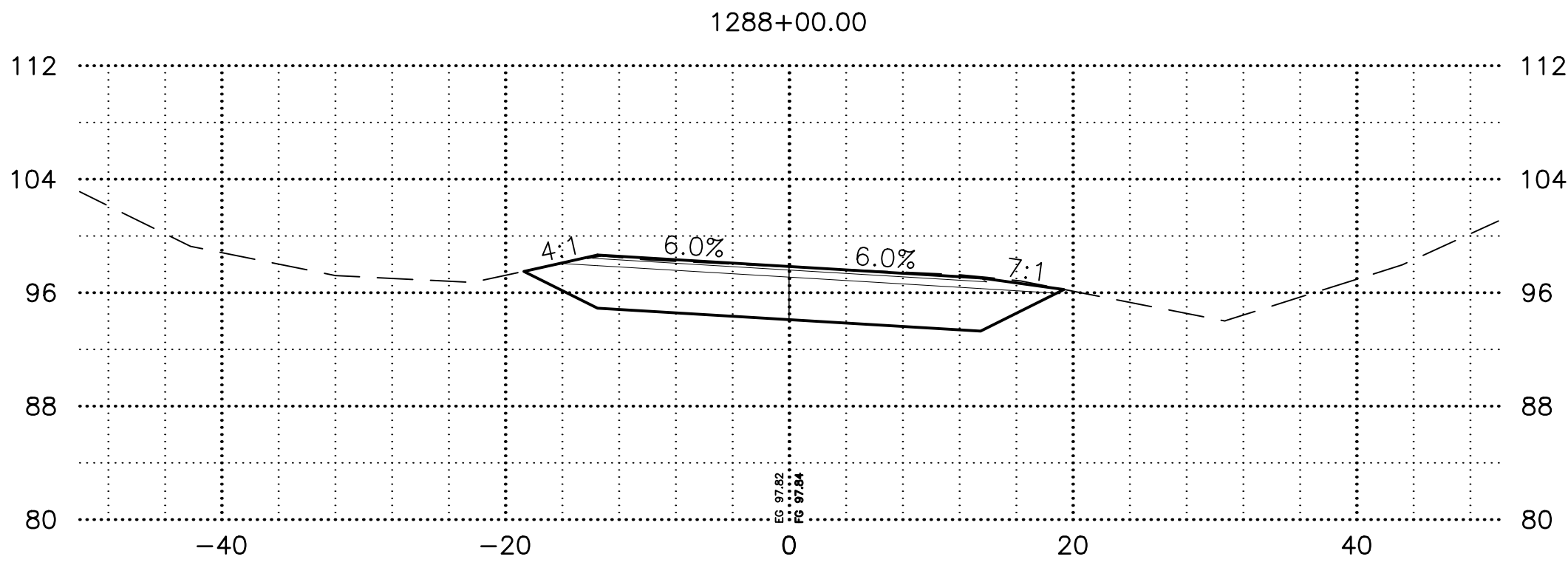
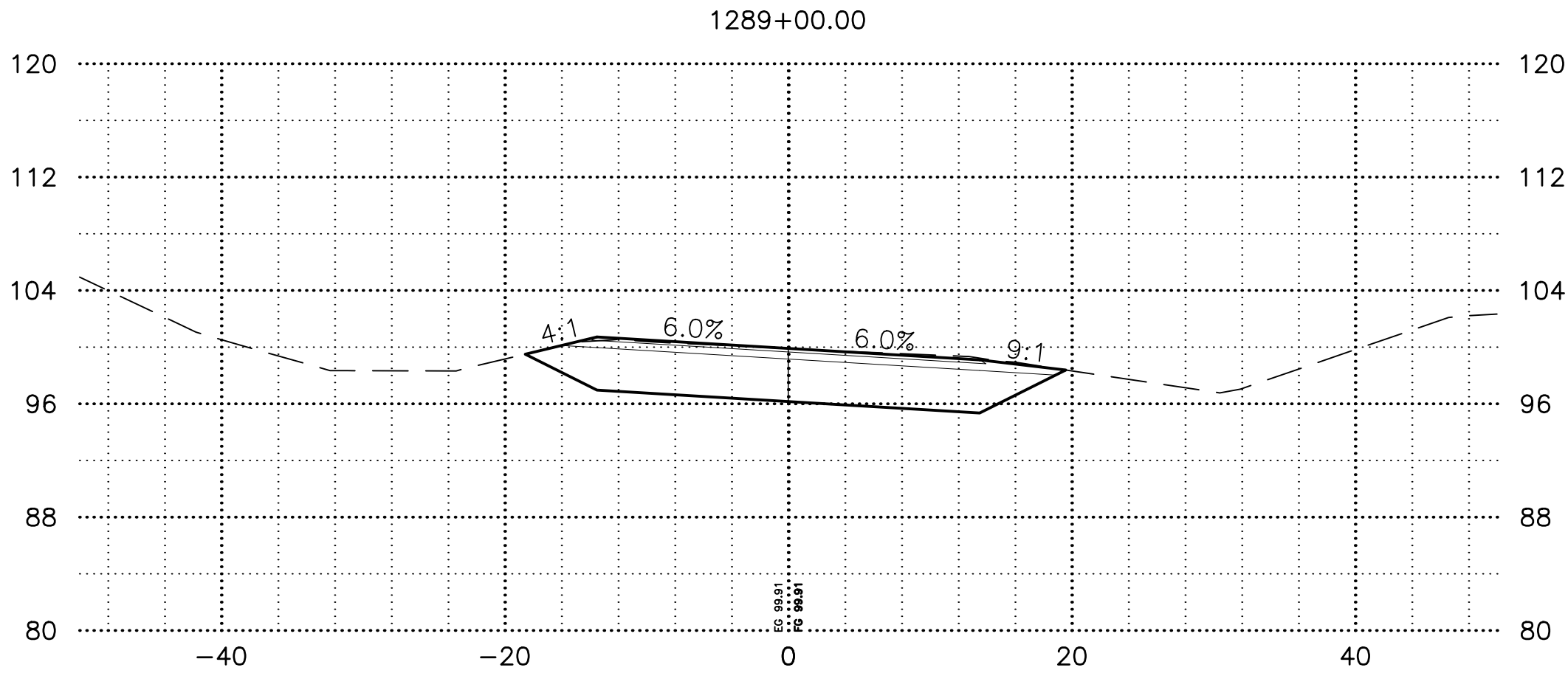
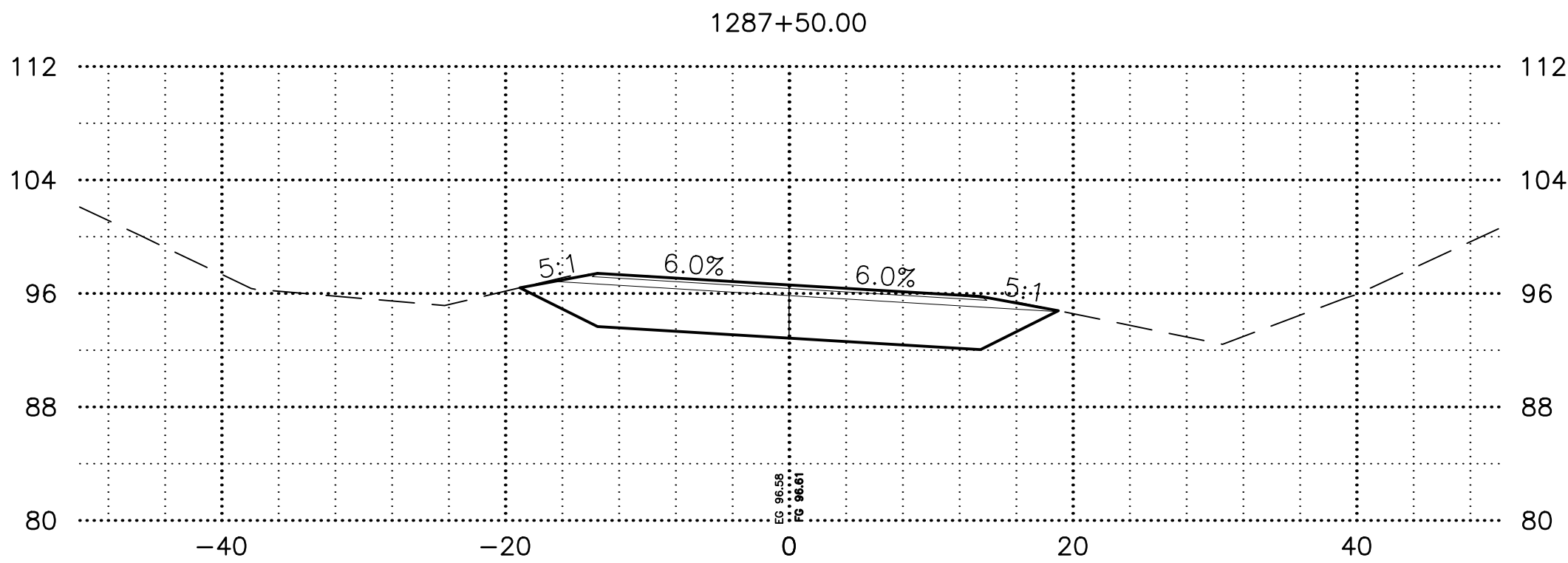
SHEET NO.	TOTAL SHEETS
1	2
STATE	YEAR
ALASKA	2025
PROJECT DESIGNATION	
0490017/ CFHWY00852	
NO.	REVISION
DATE	
NO.	REVISION
DATE	
NO.	REVISION
DATE	



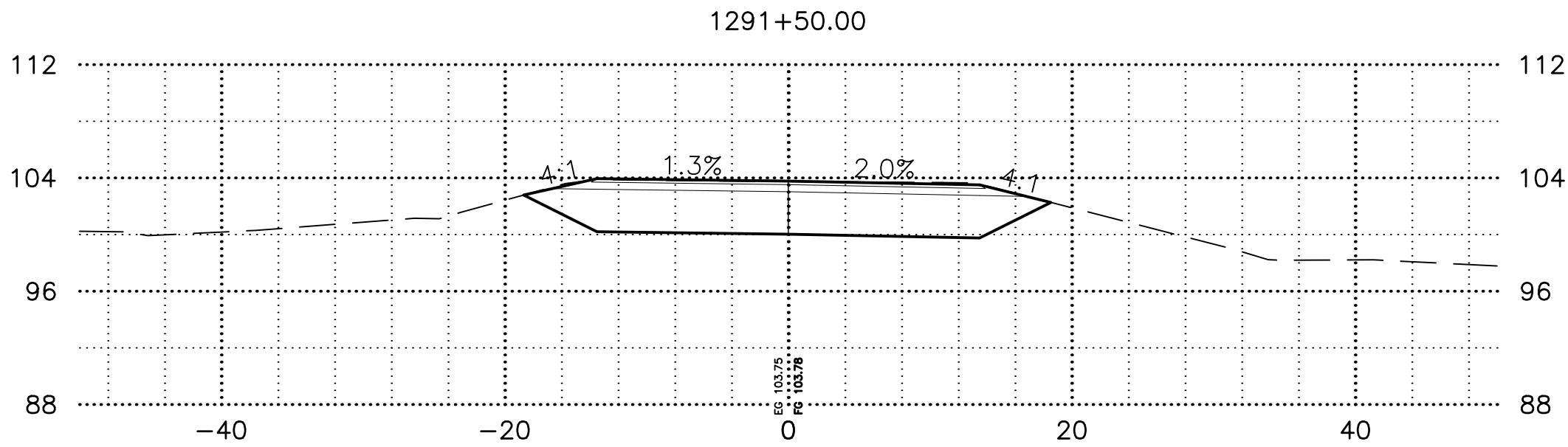
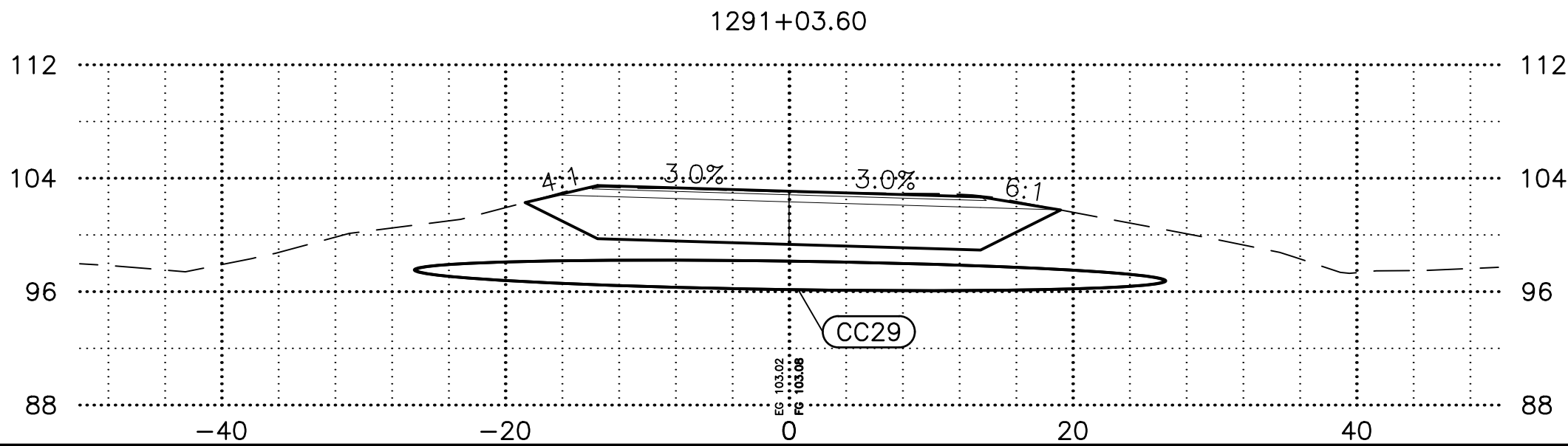
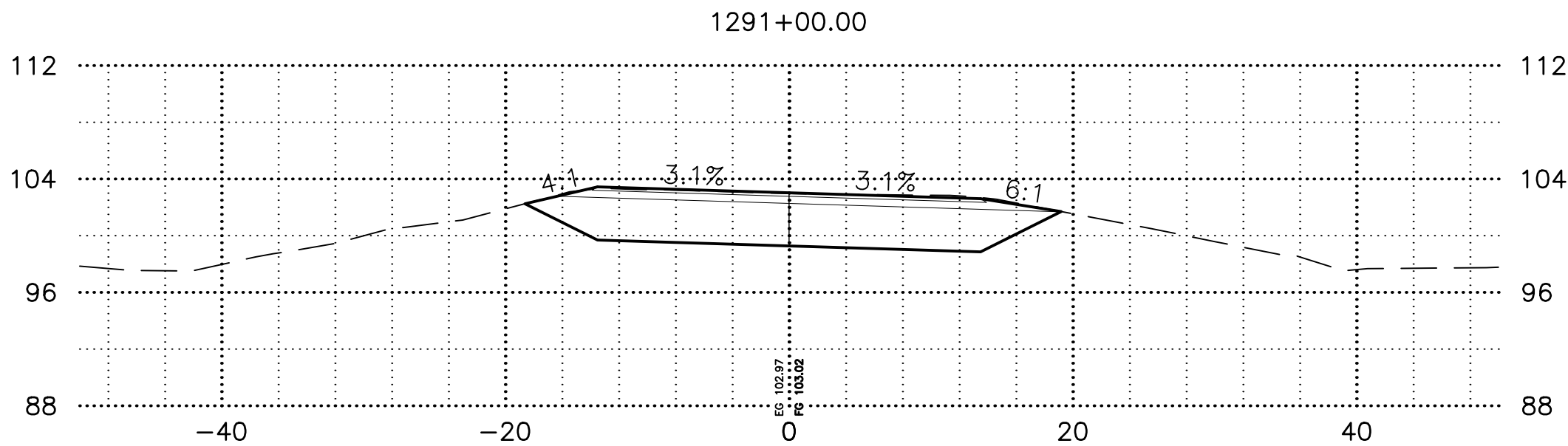
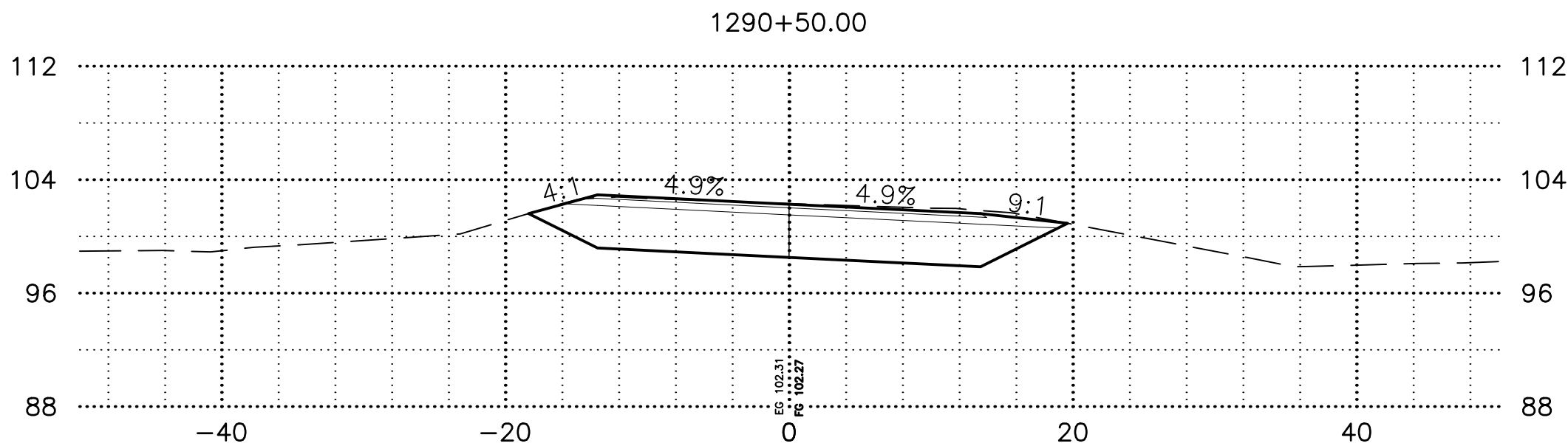
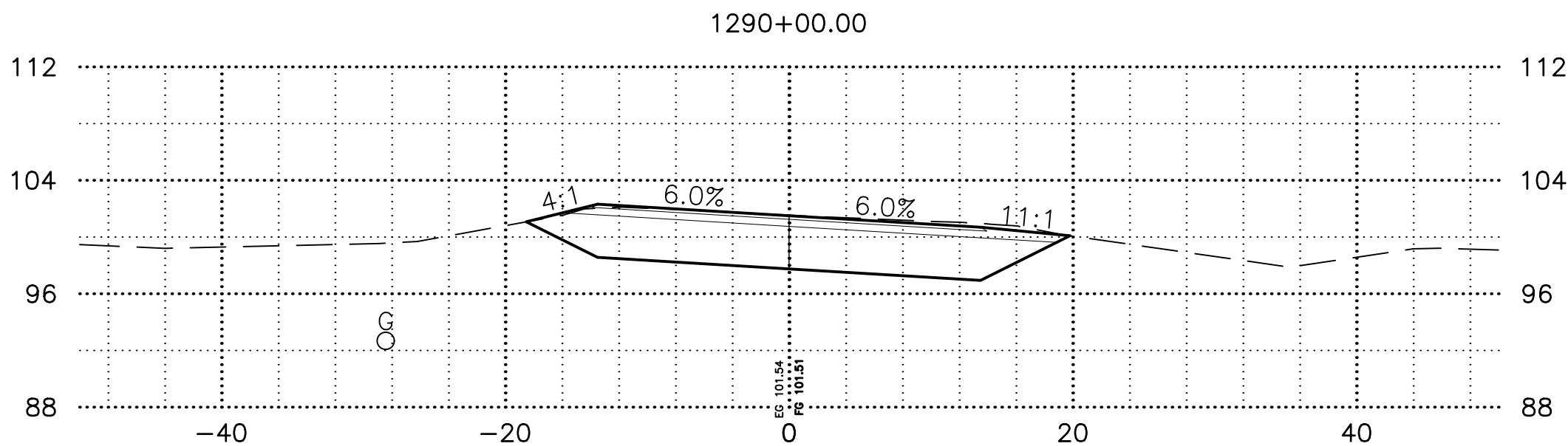
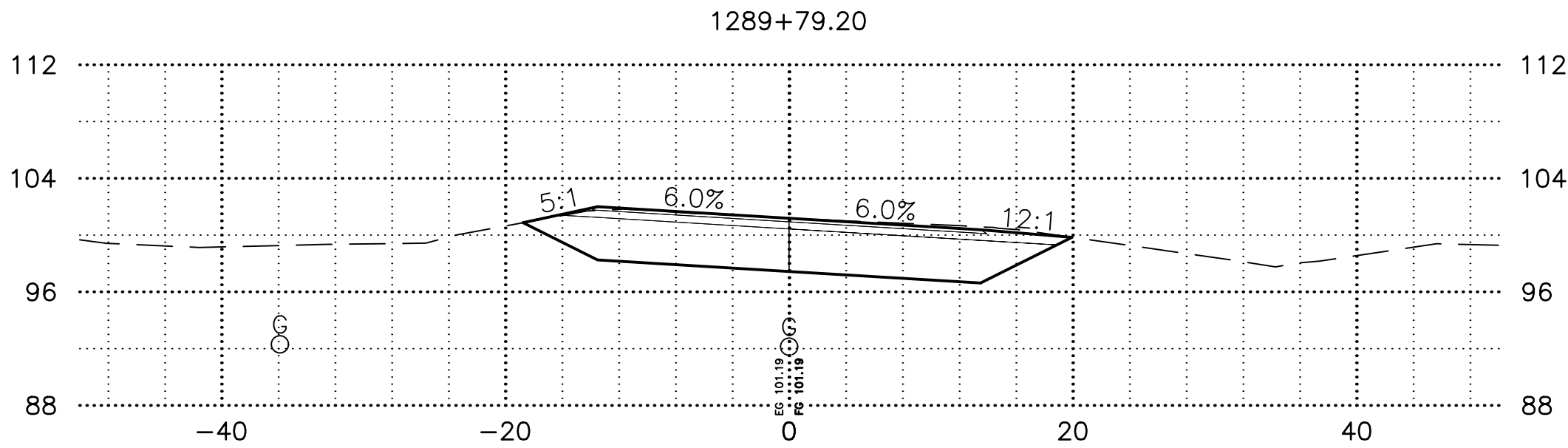




SHEET NO.	TOTAL SHEETS
2	7
STATE	YEAR
ALASKA	2025
PROJECT DESIGNATION	
0490017/ CFHWY00852	
NO.	REVISION
DATE	
NO.	REVISION
DATE	
NO.	REVISION
DATE	

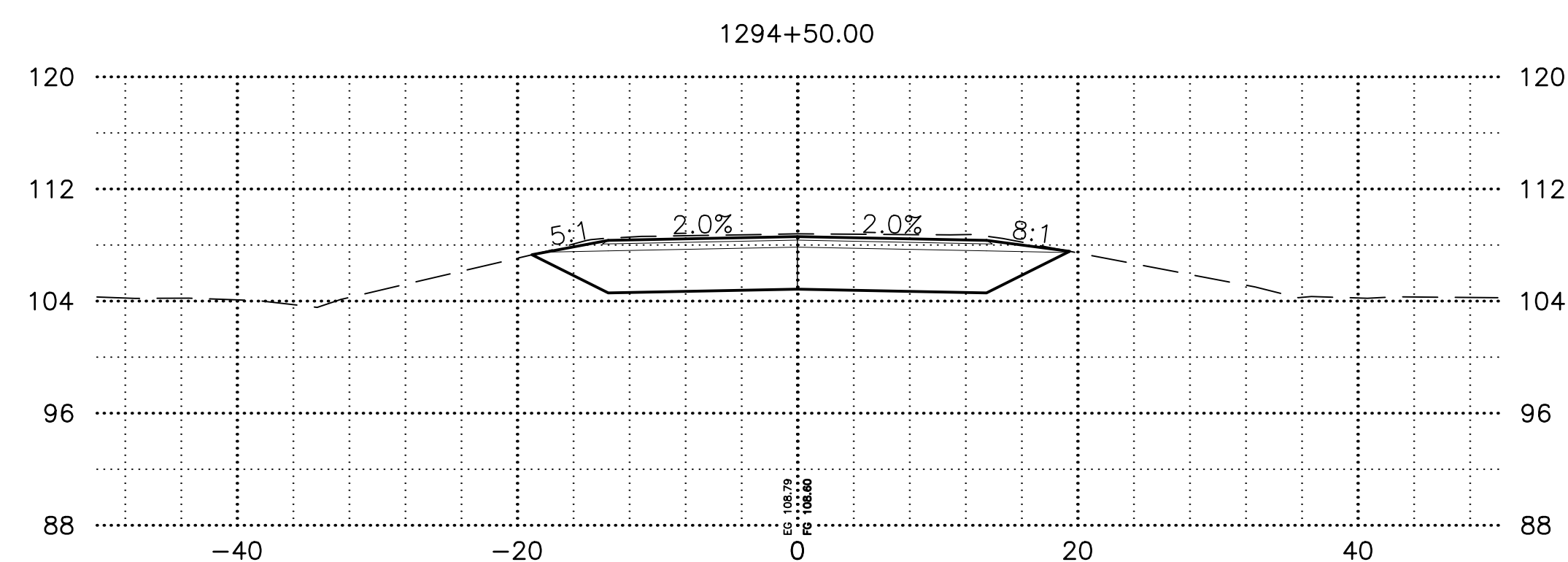
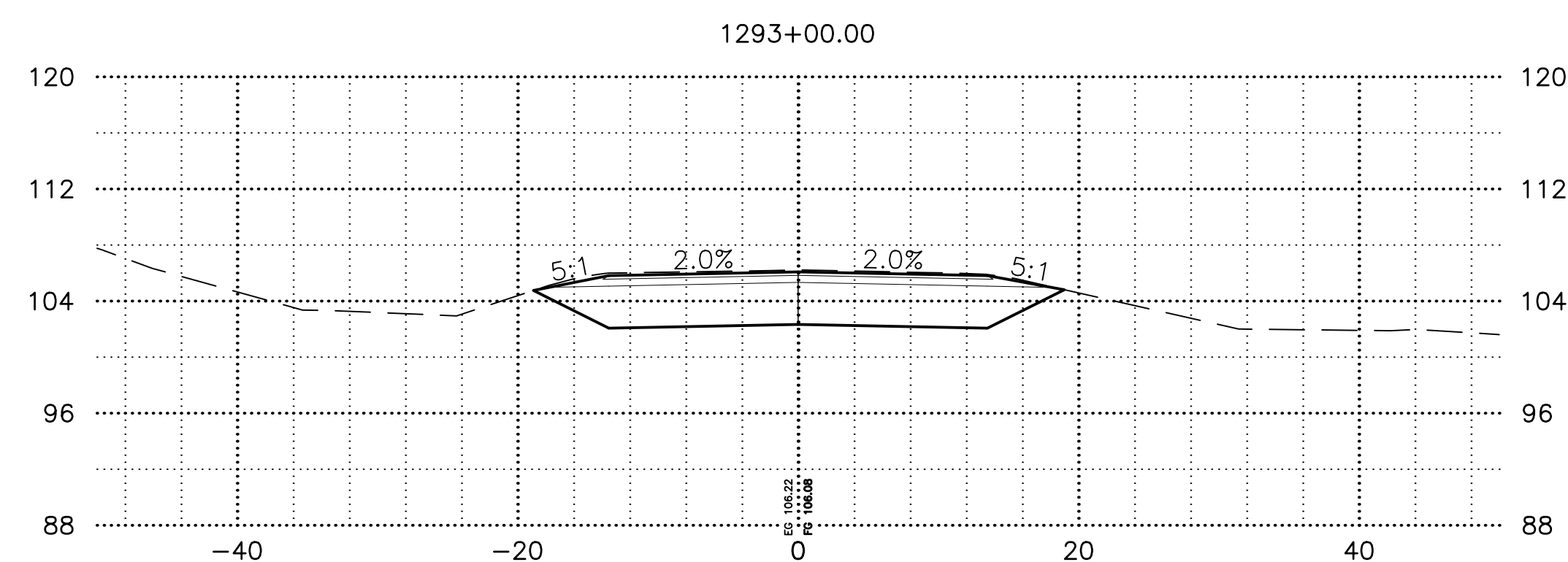
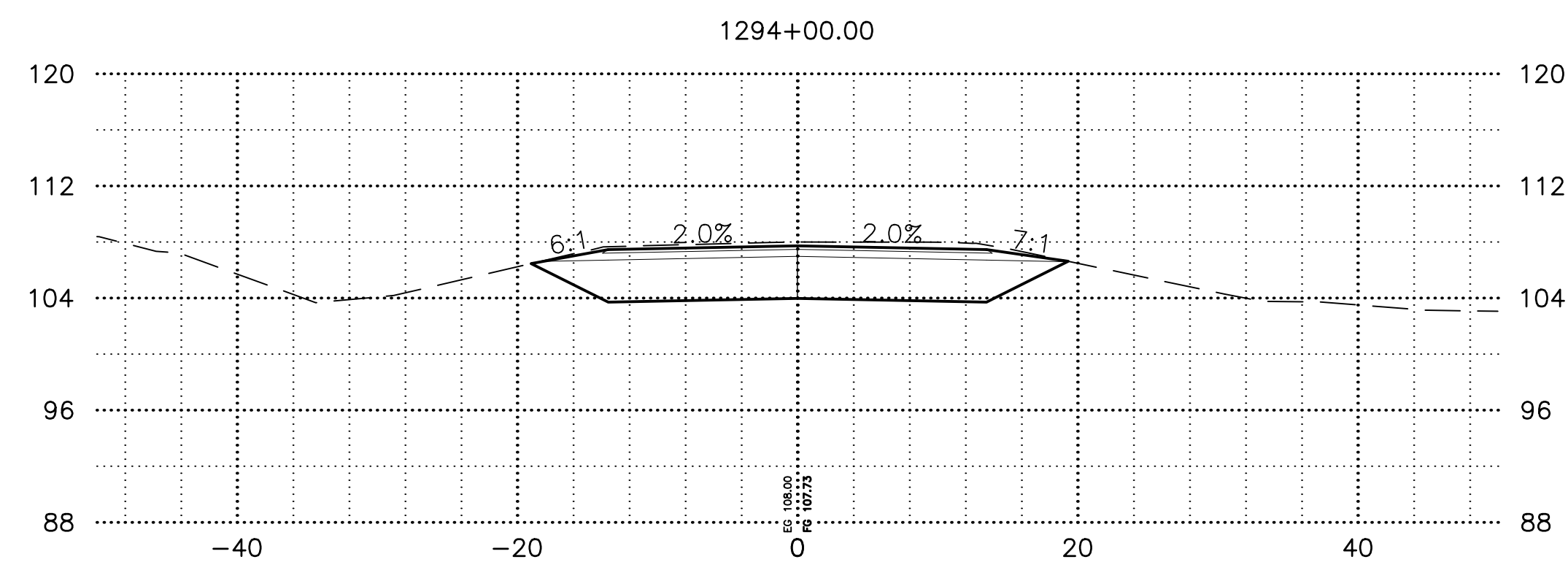
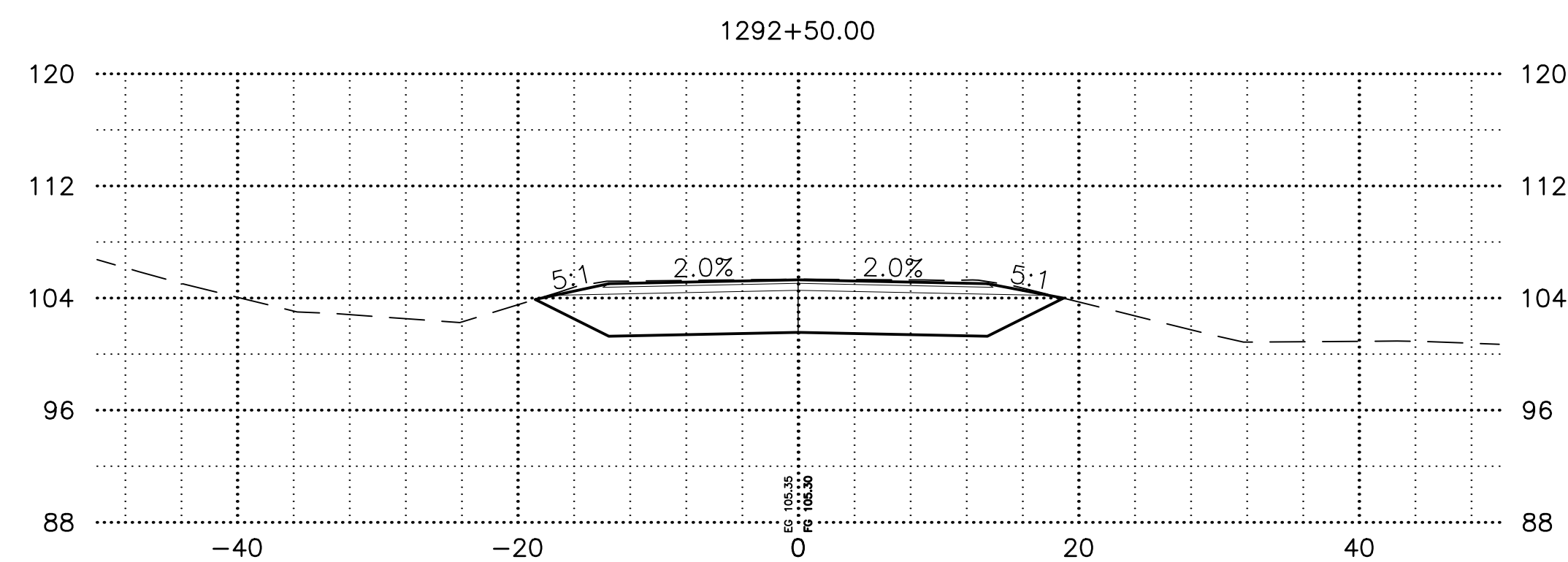
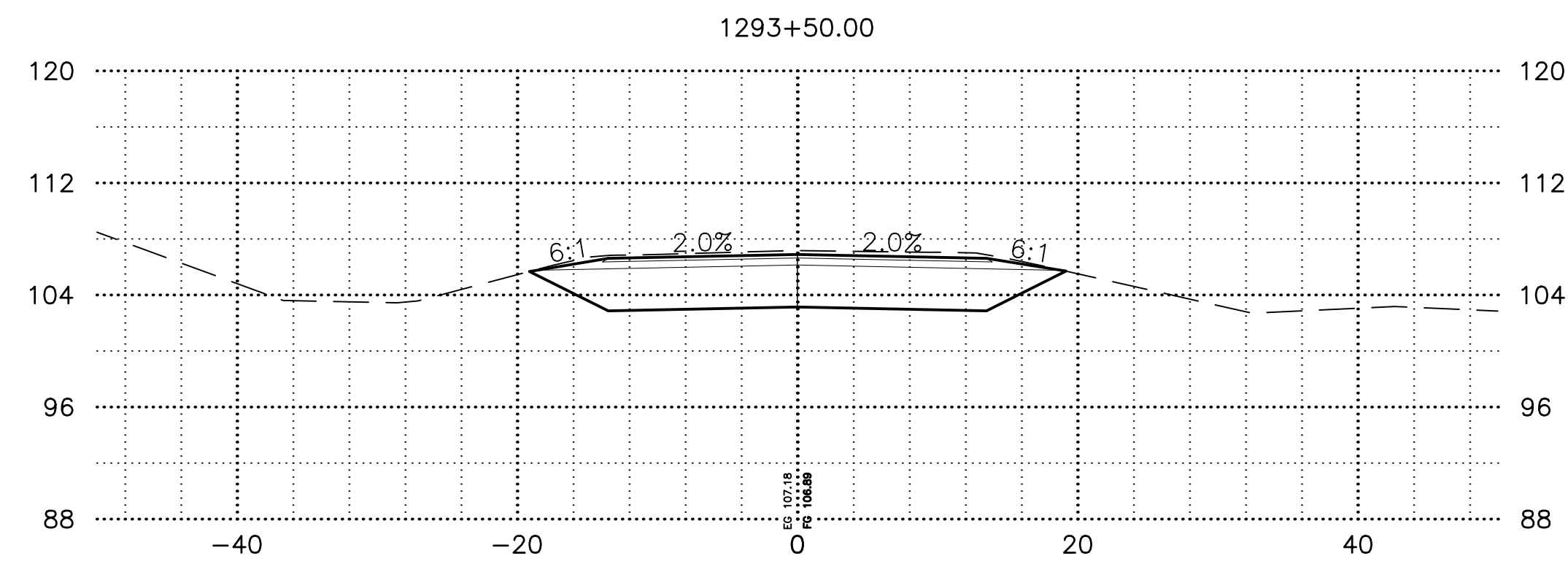
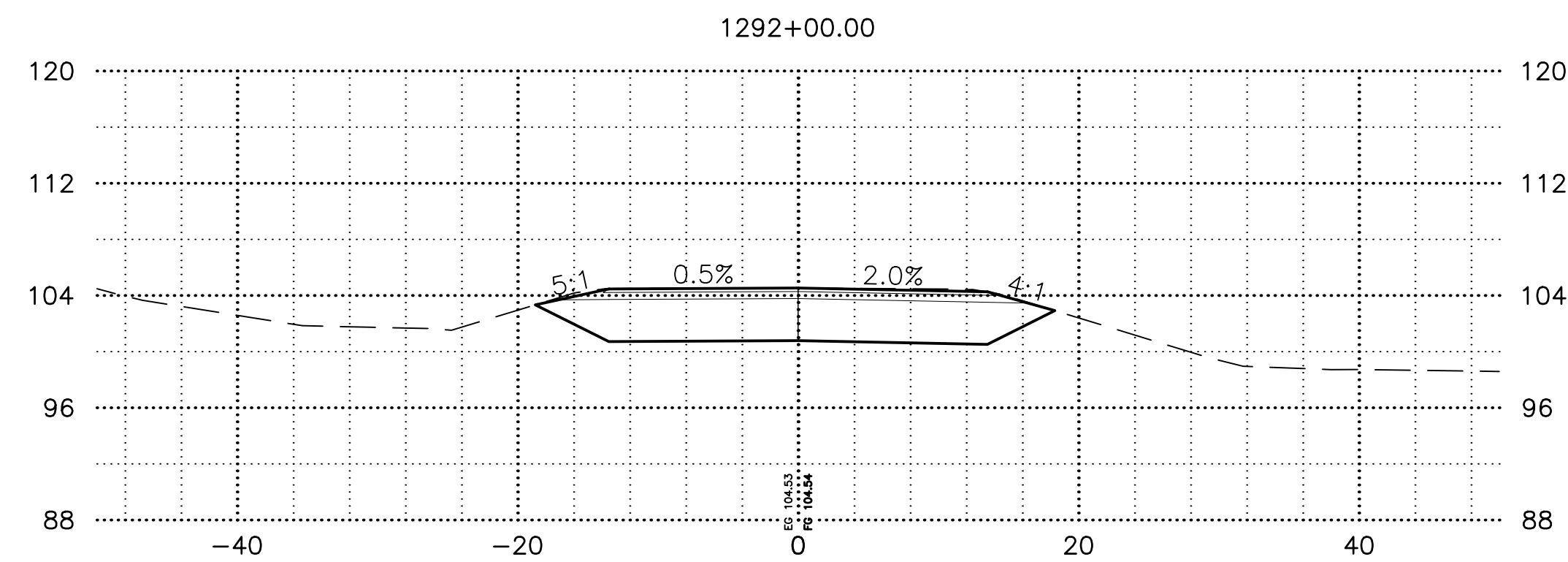


SHEET NO.	TOTAL SHEETS
3	7
STATE	YEAR
ALASKA	2025
PROJECT DESIGNATION	
0490017/ CFHWY00852	
NO.	REVISION
DATE	
NO.	REVISION
DATE	
NO.	REVISION
DATE	



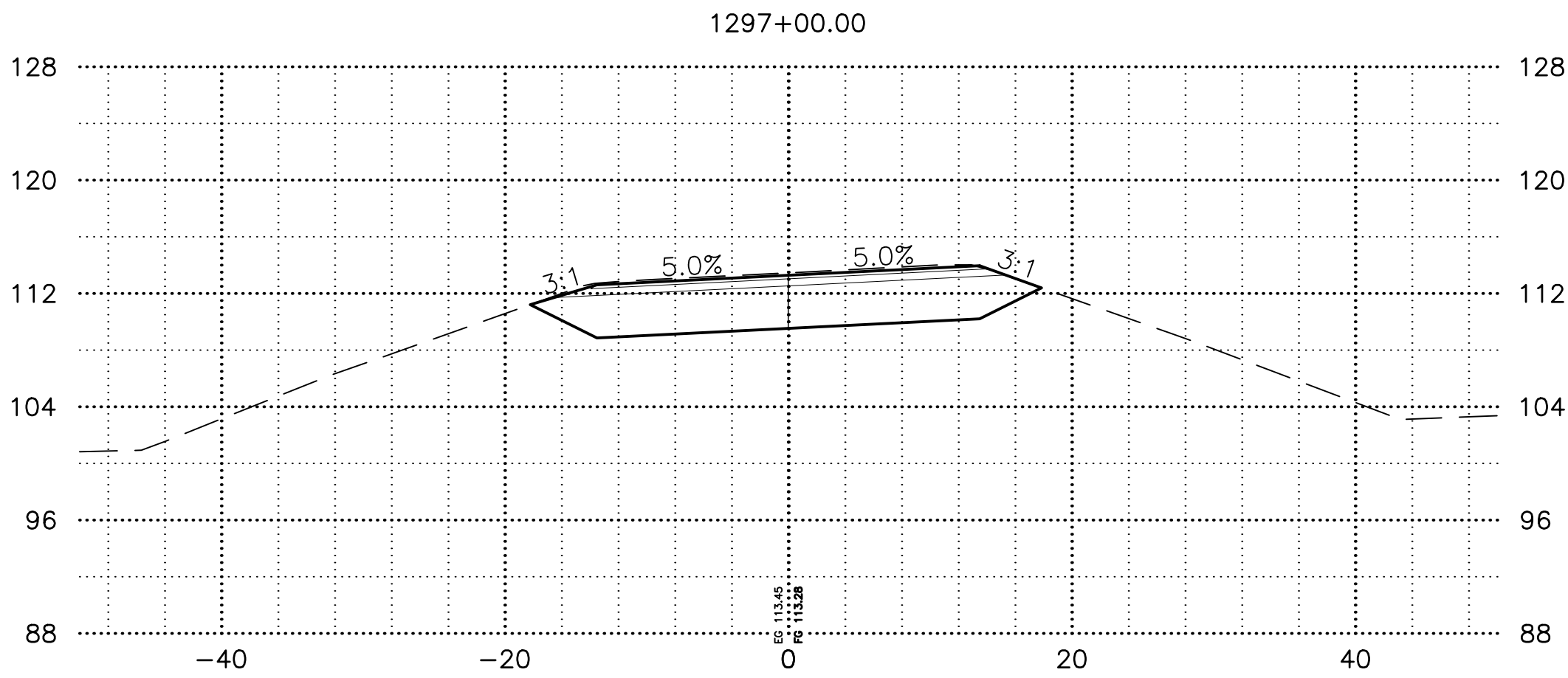
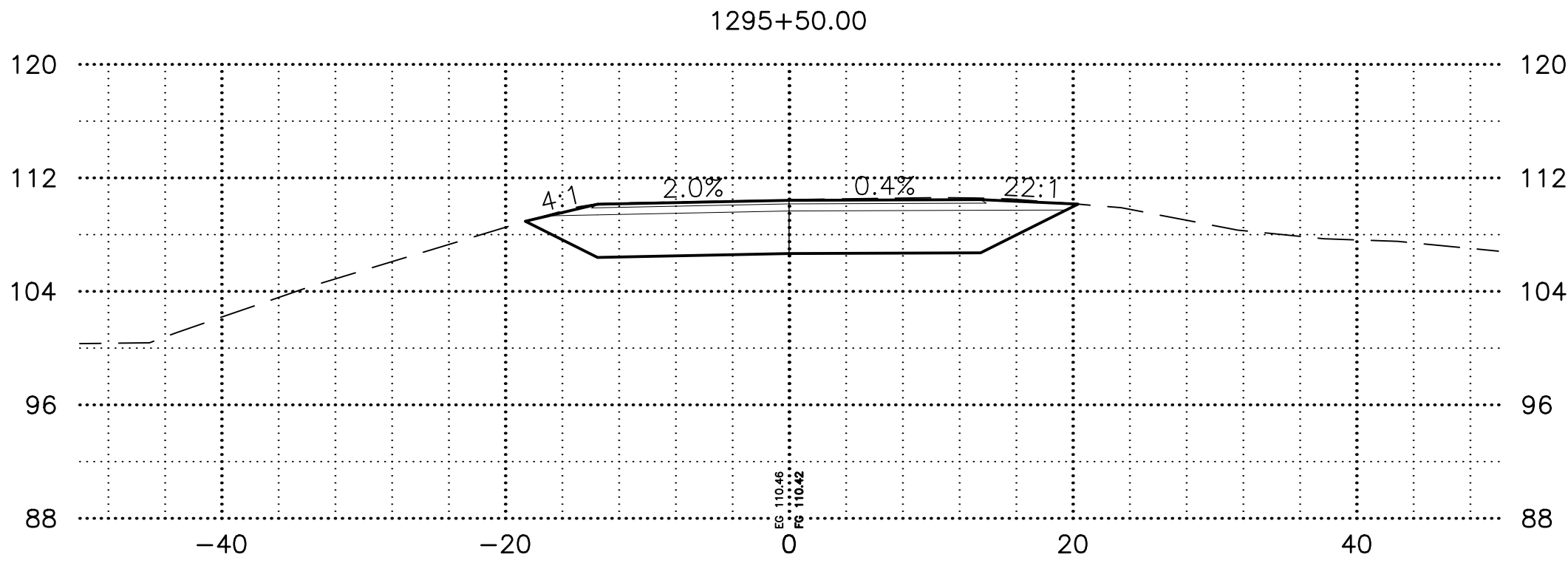
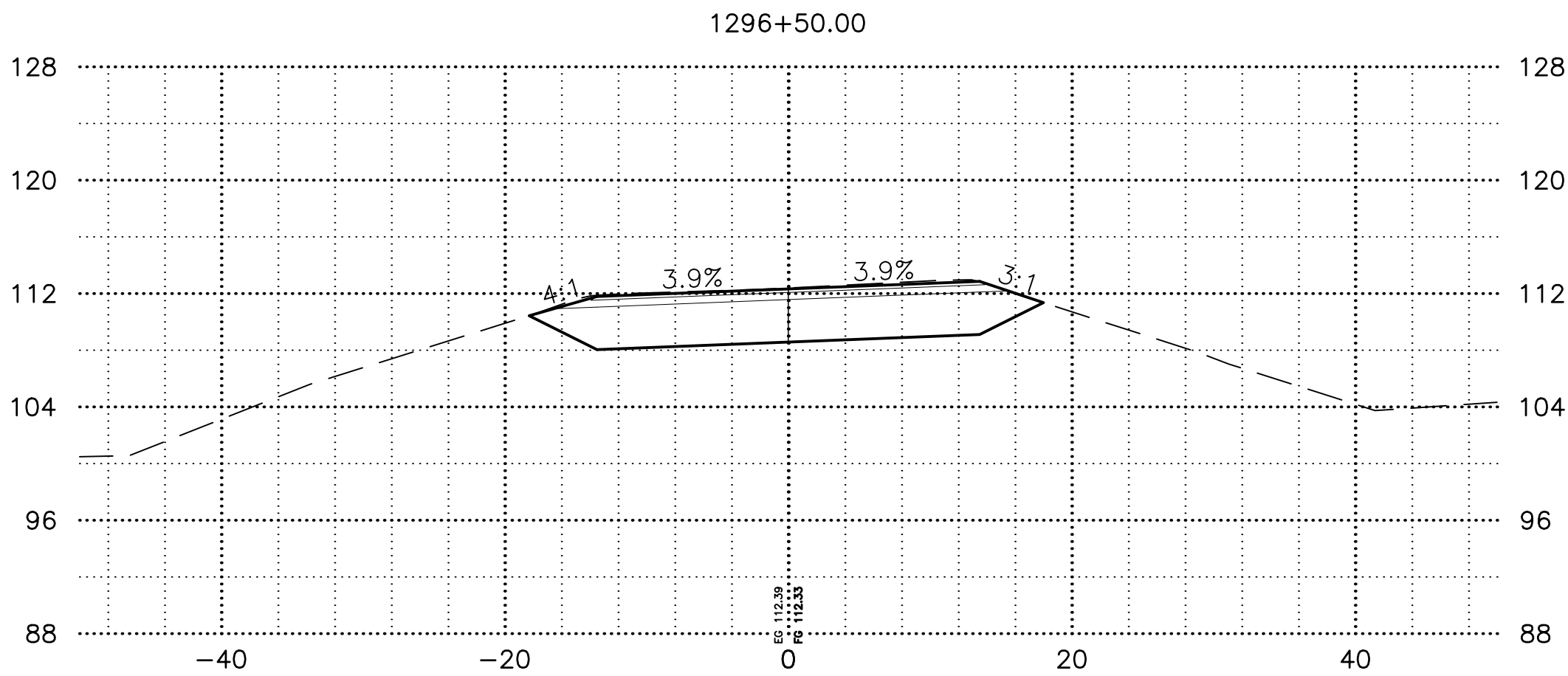
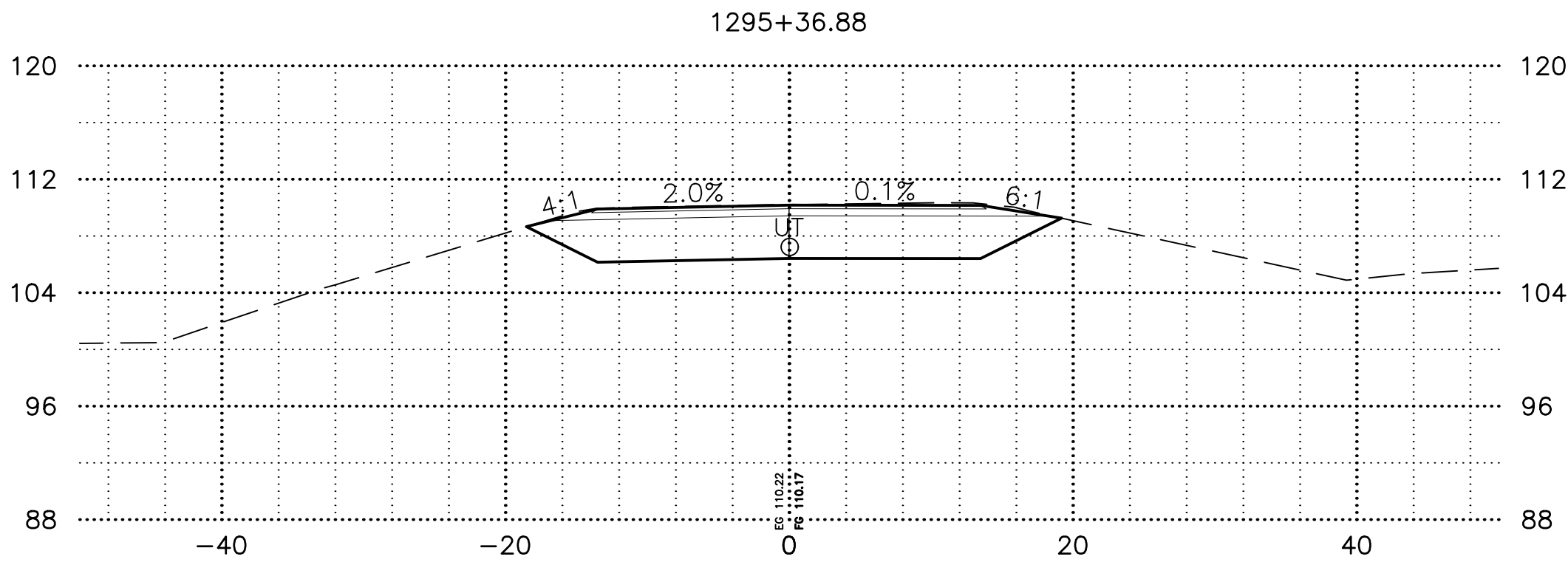
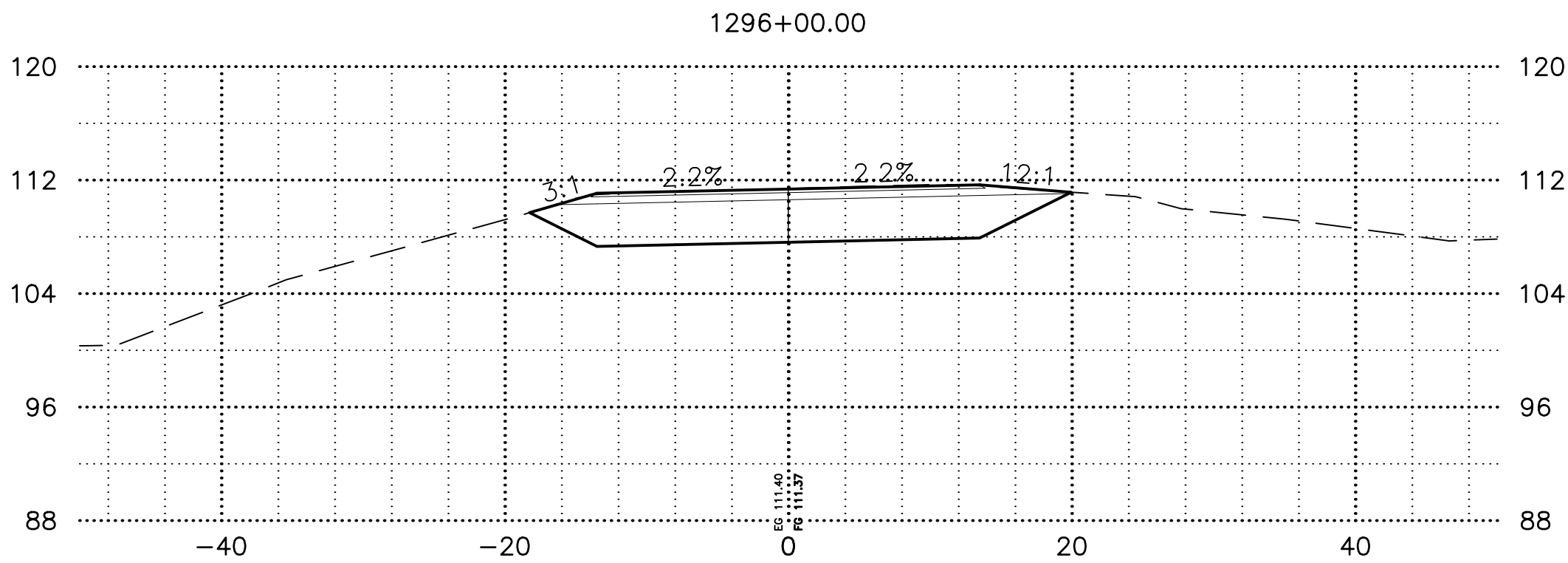
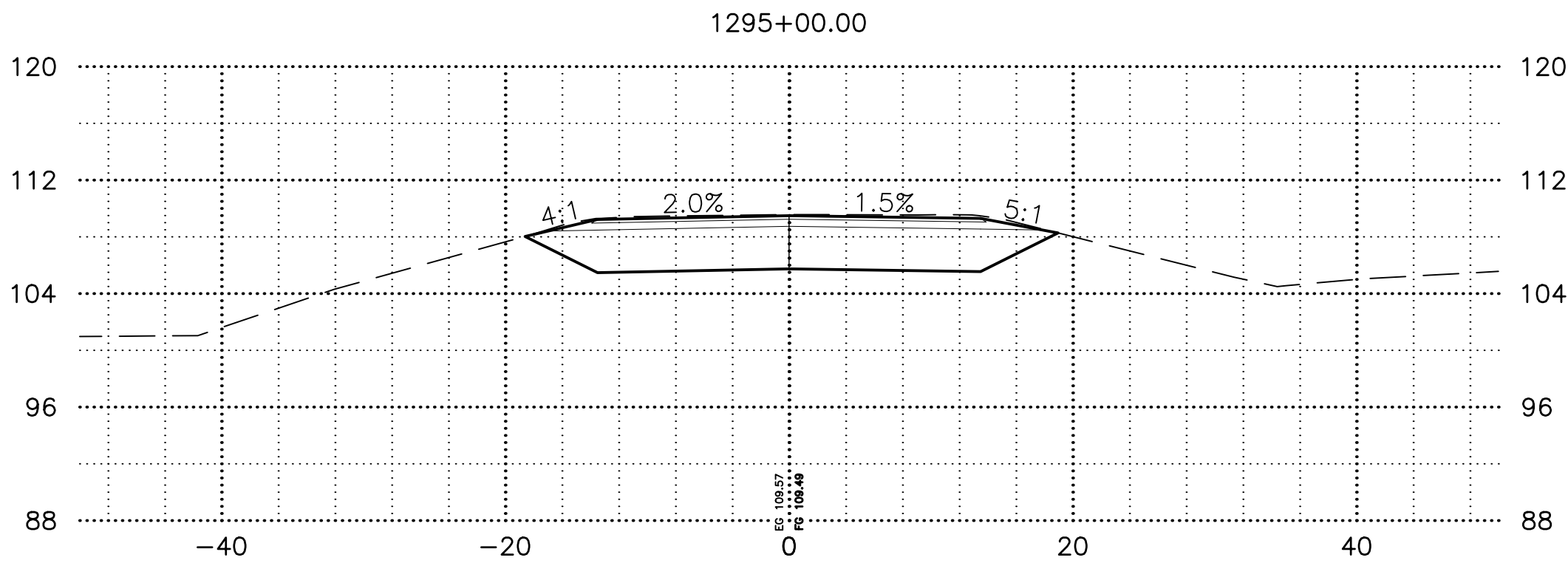
SHEET NO.	TOTAL SHEETS
4	7
STATE	YEAR
ALASKA	2025
PROJECT DESIGNATION	
0490017/ CFHWY00852	
NO.	REVISION
DATE	
NO.	REVISION
DATE	
NO.	REVISION
DATE	

DATE	TIME	SCALE	DESIGNED BY	CSL
6/3/2025	5:01 PM	1" = 10'	CHECKED BY	REH
			DRAFTED BY	CSL



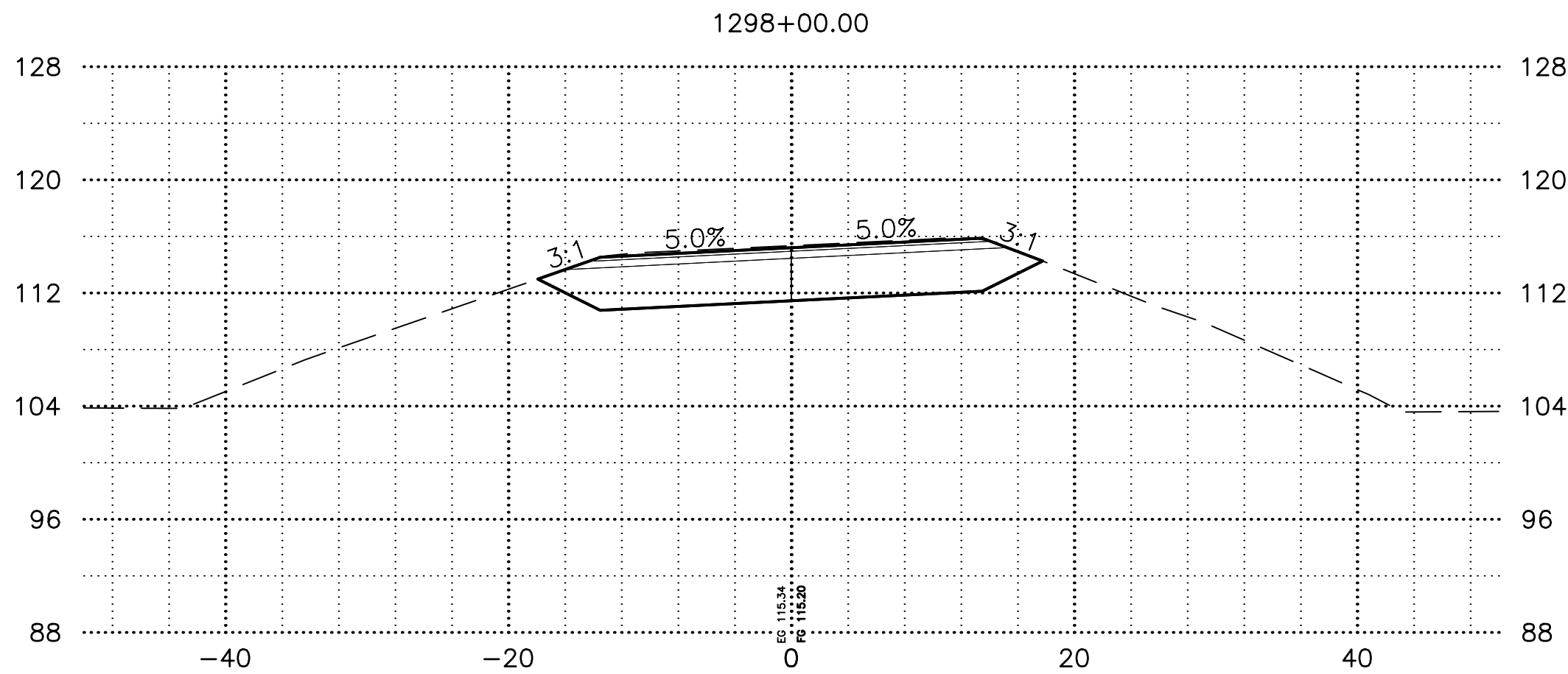
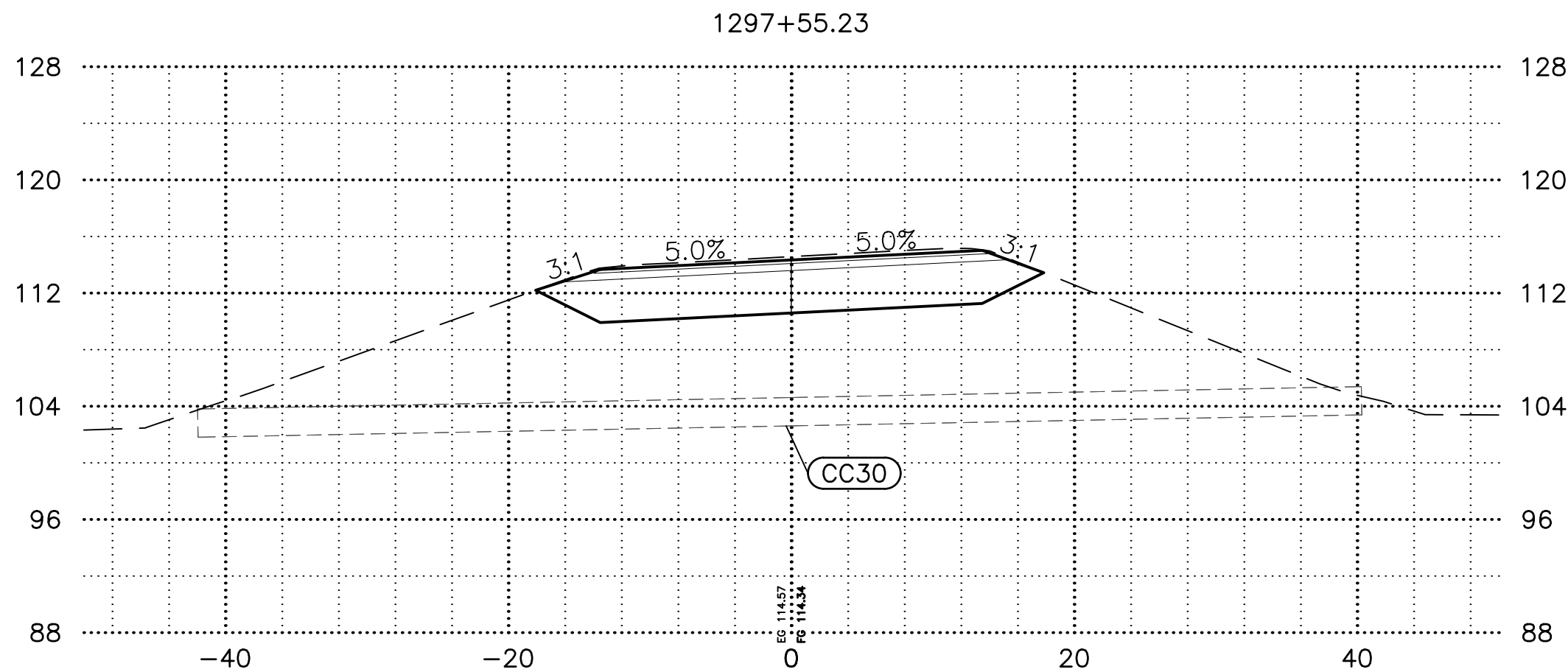
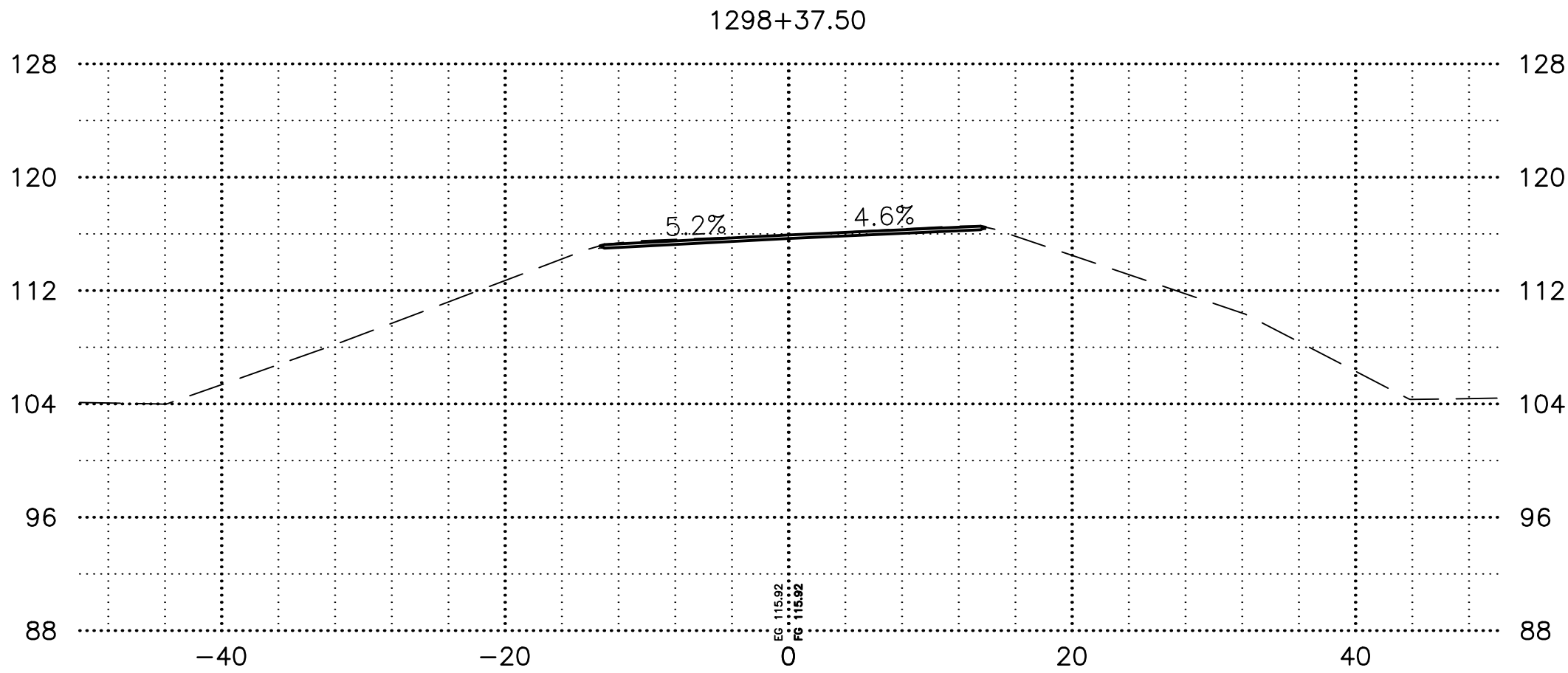
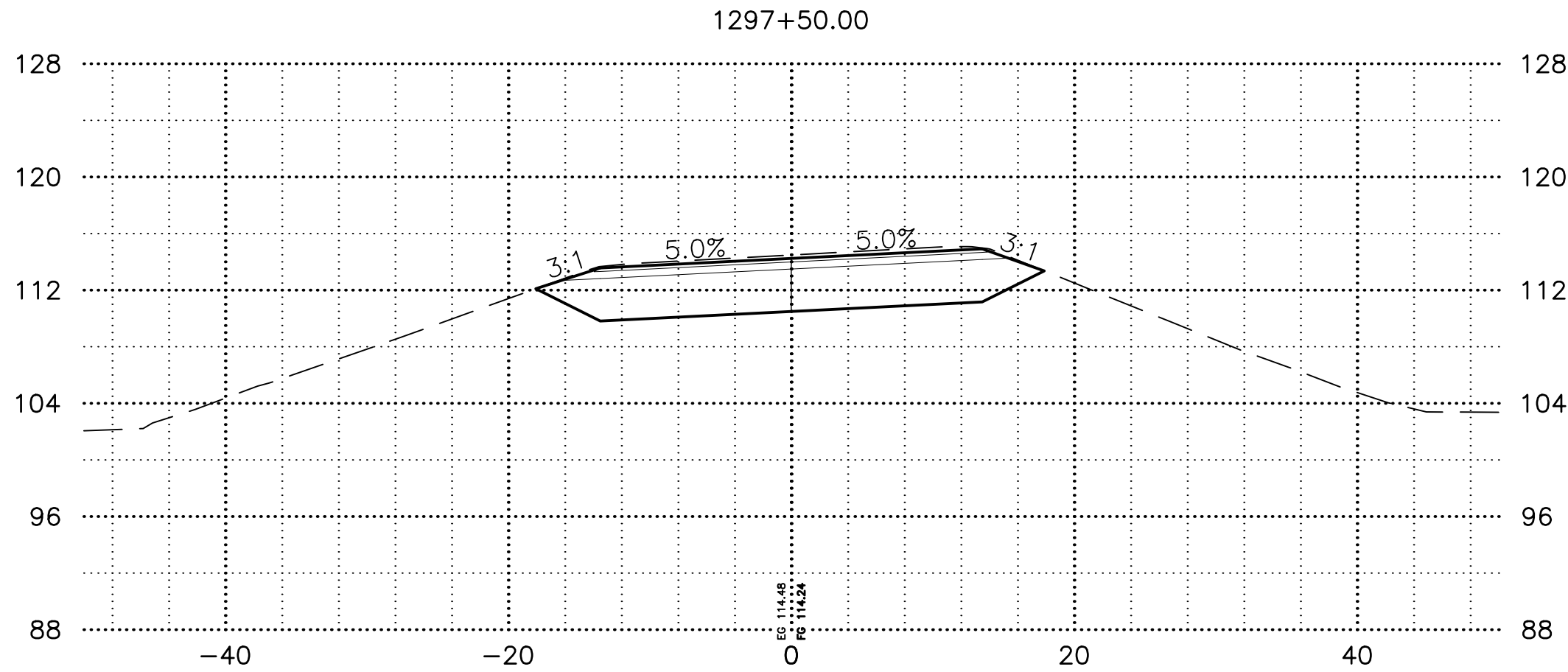
SHEET NO.	TOTAL SHEETS
5	7
STATE	YEAR
ALASKA	2025
PROJECT DESIGNATION	
0490017/ CFHWY00852	
NO.	REVISION
DATE	
NO.	REVISION
DATE	
NO.	REVISION
DATE	

STATE OF ALASKA  
DEPARTMENT OF TRANSPORTATION  
AND PUBLIC FACILITIES  
KENAI SPUR HIGHWAY  
MP 29-38  
PAVEMENT PRESERVATION  
XS DIGOUT 8  
STA. 1292+00.00 TO  
STA. 1294+50.00

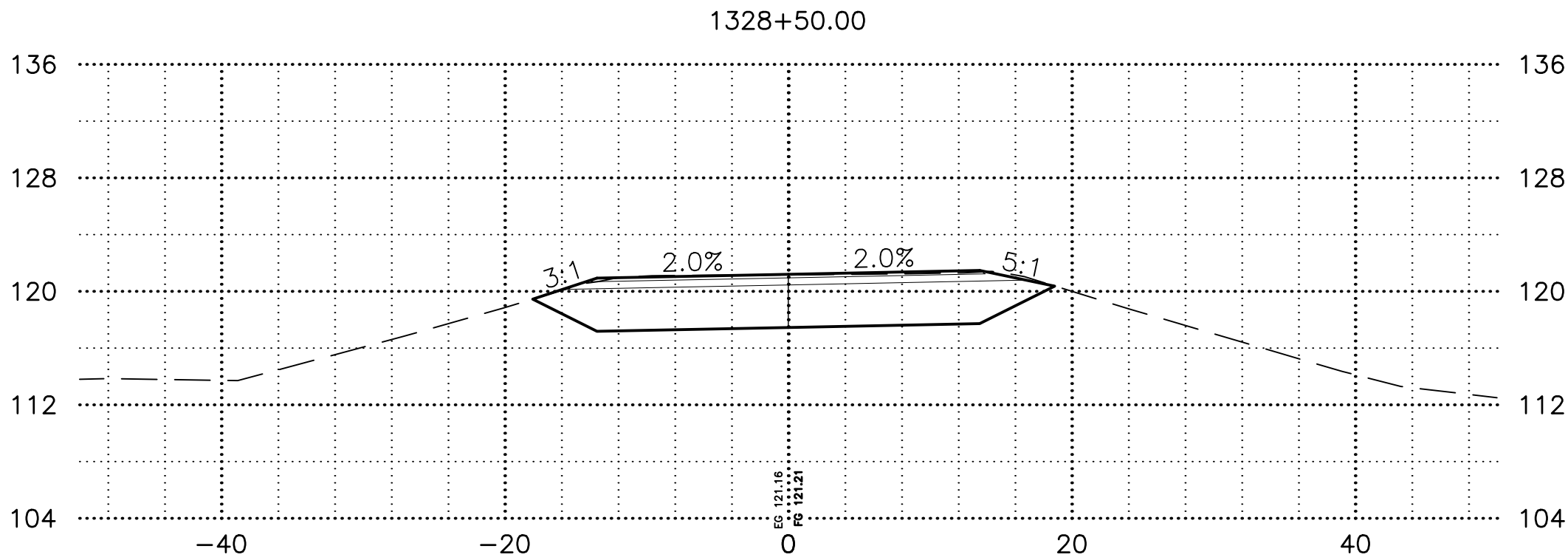
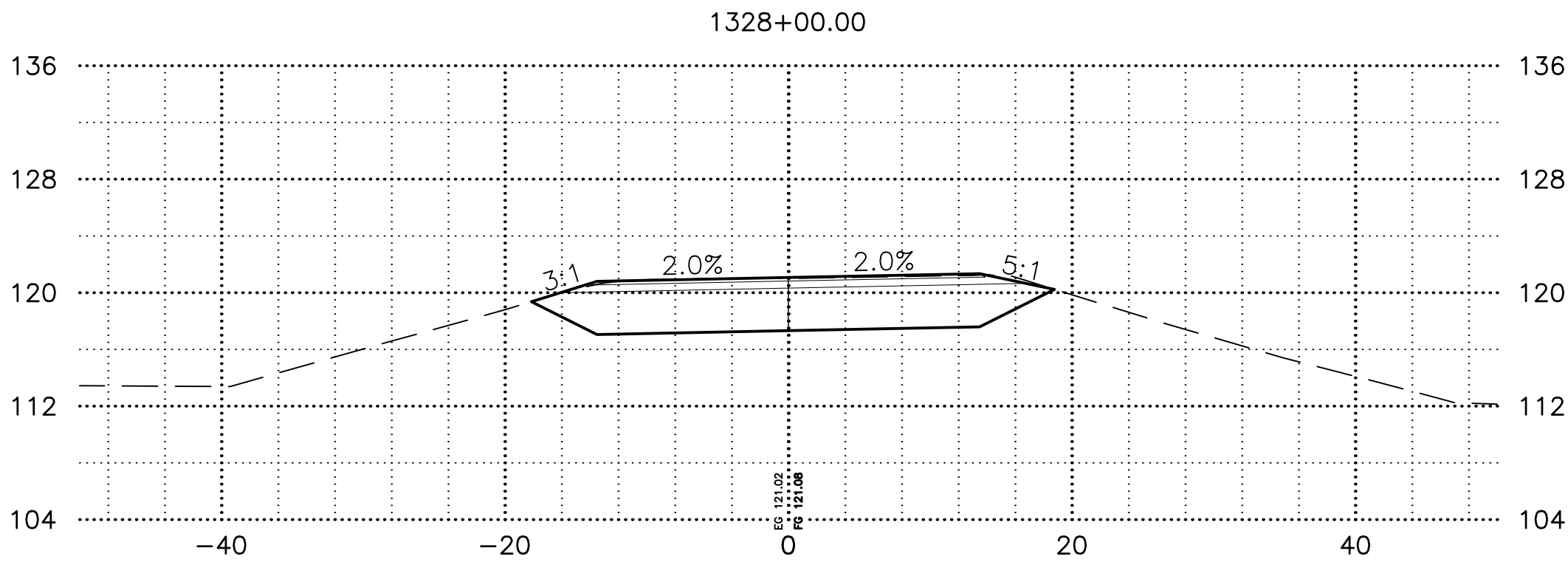
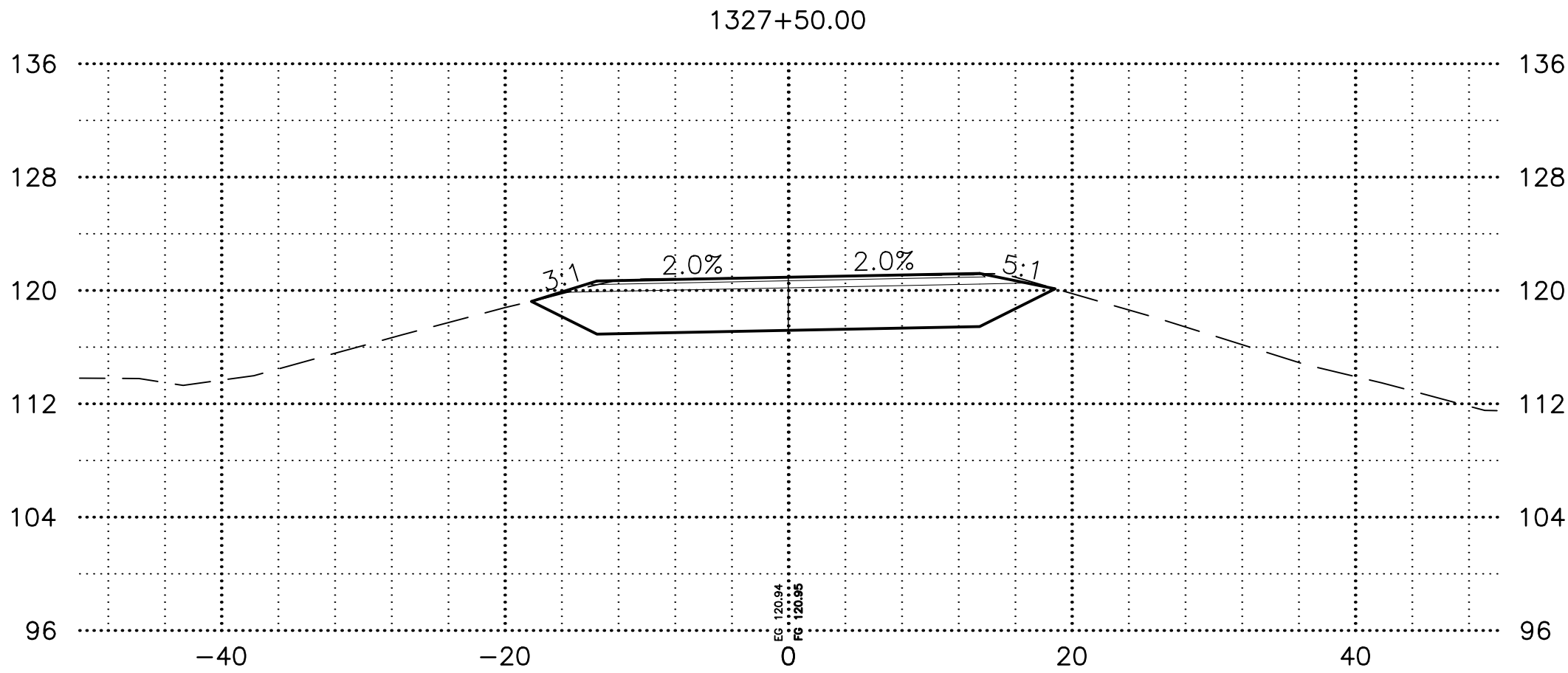
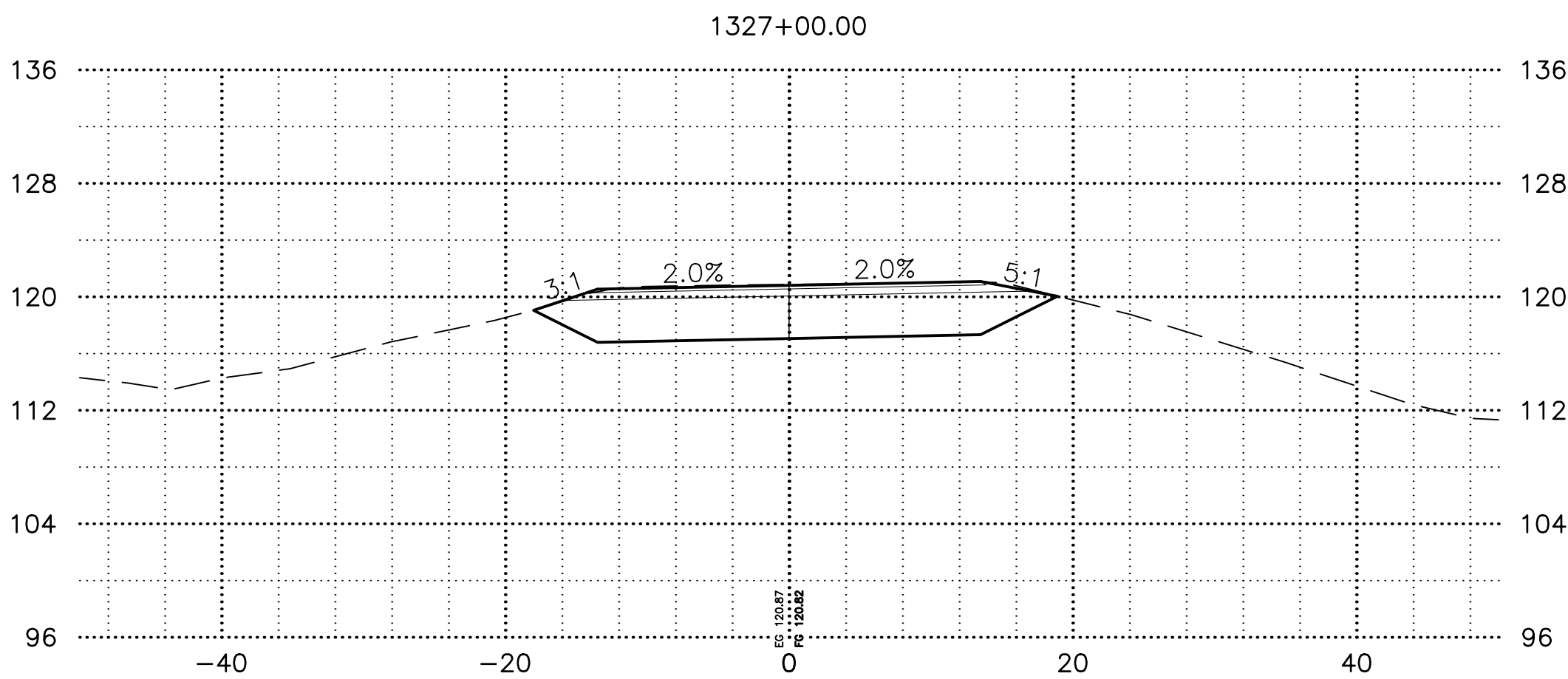
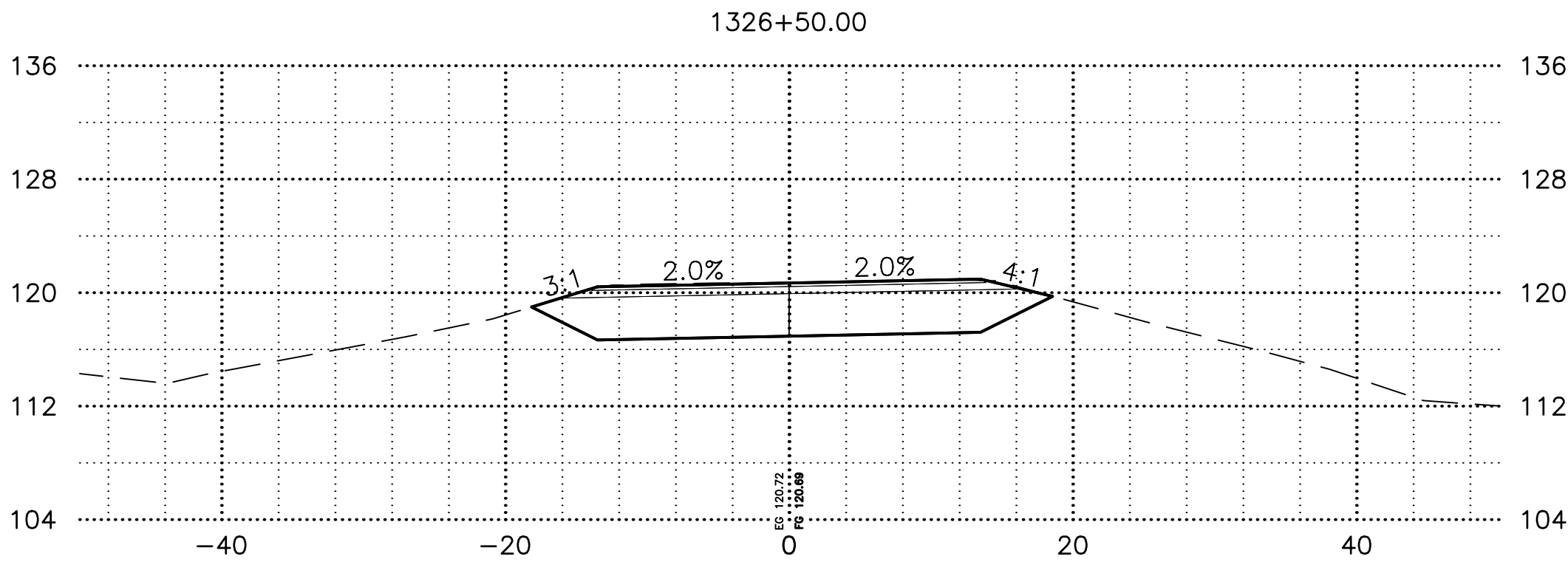
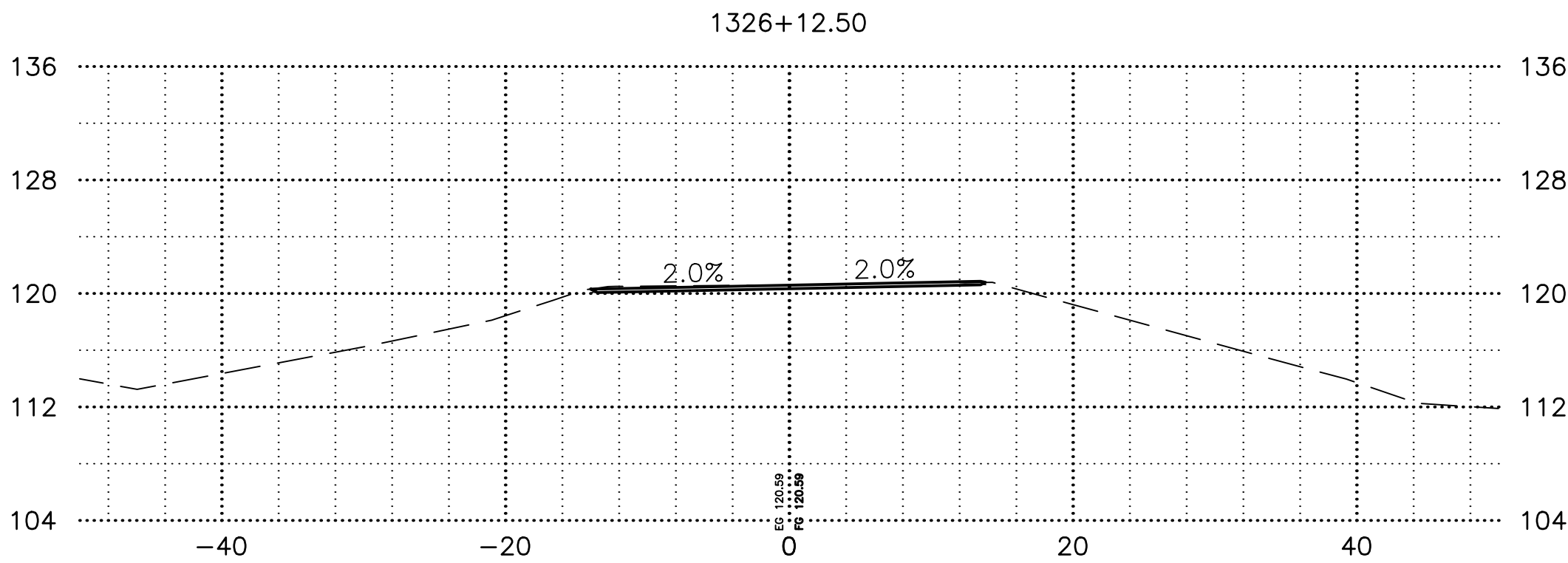


SHEET NO.	TOTAL SHEETS
6	7
STATE	YEAR
ALASKA	2025
PROJECT DESIGNATION	
0490017/ CFHWY00852	
NO.	REVISION
DATE	
NO.	REVISION
DATE	
NO.	REVISION
DATE	

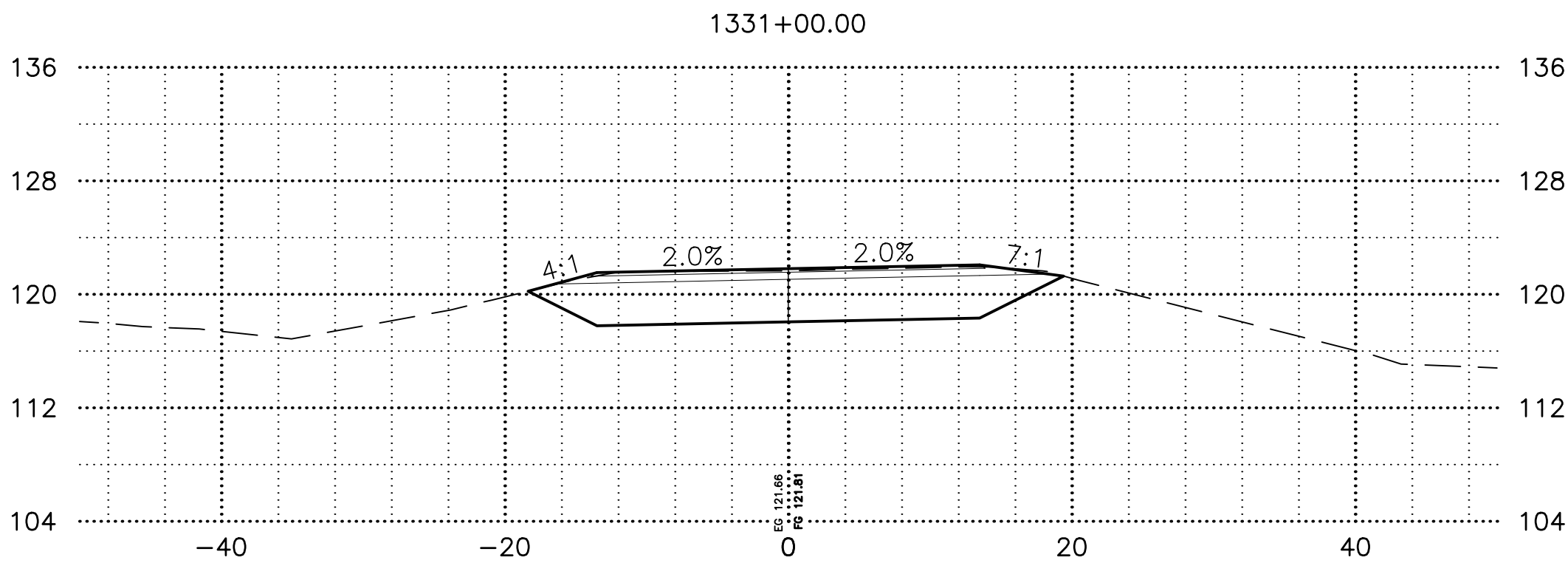
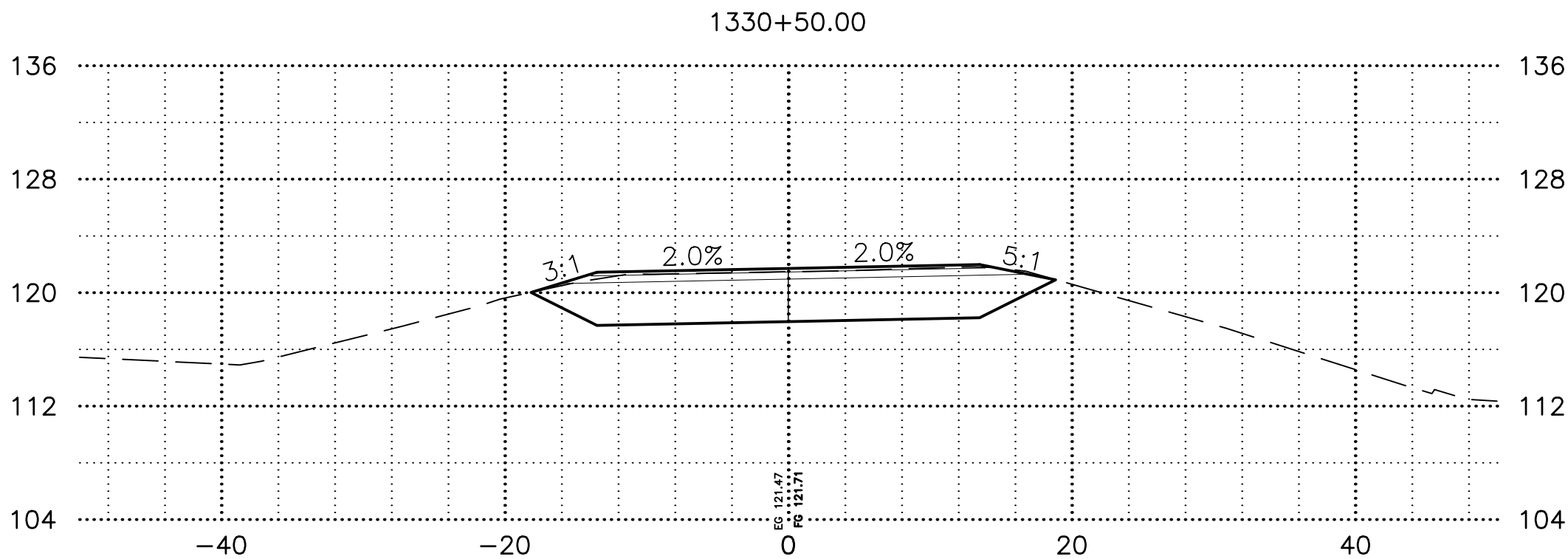
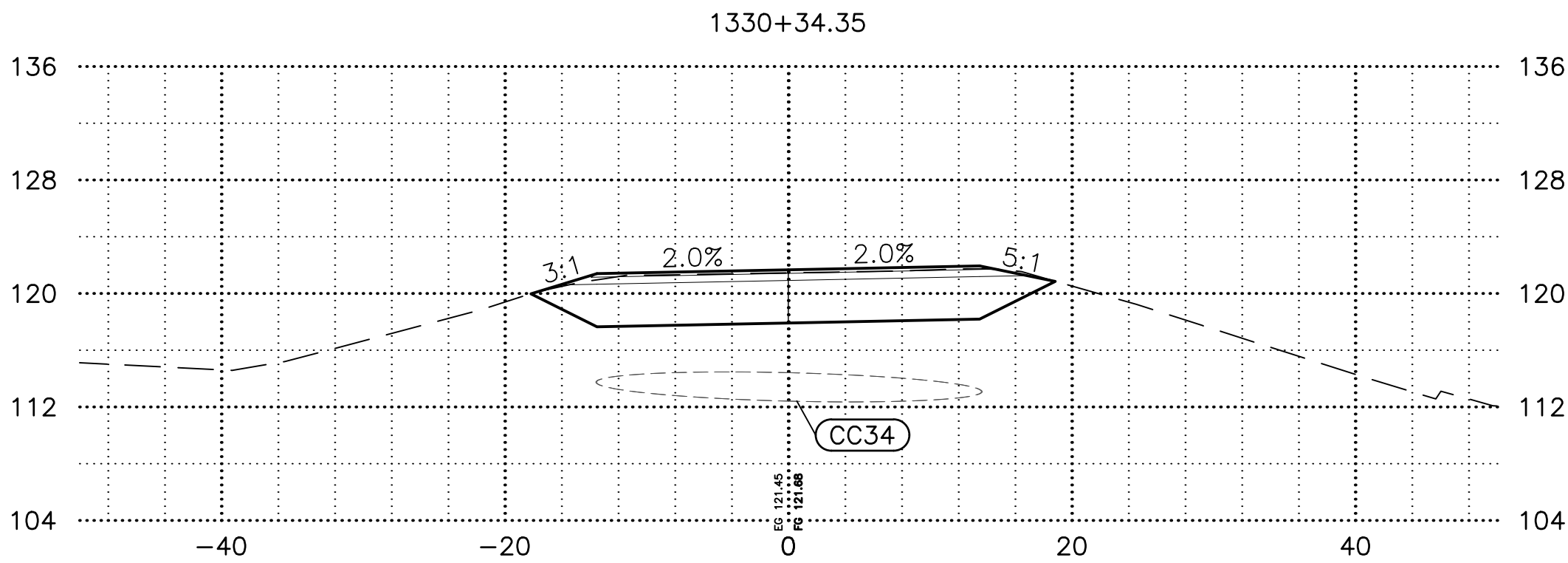
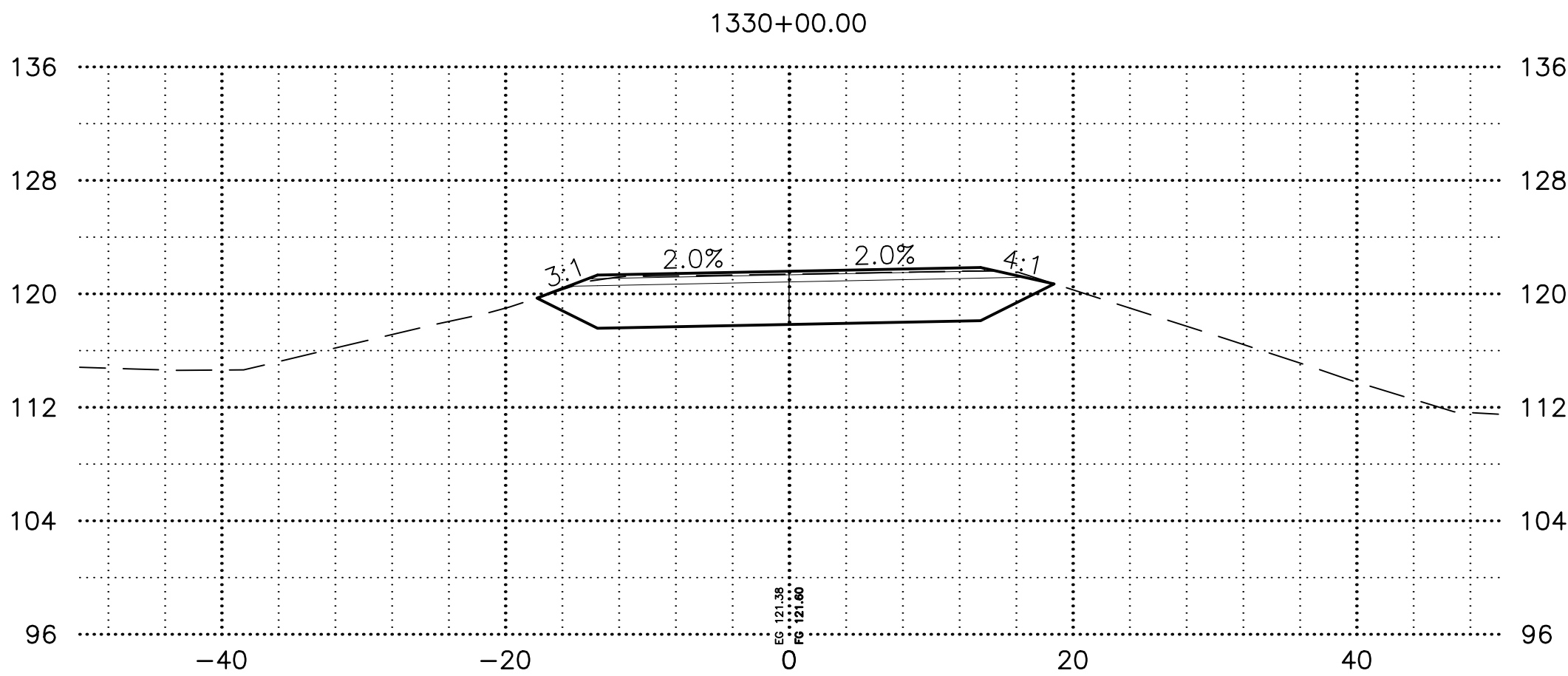
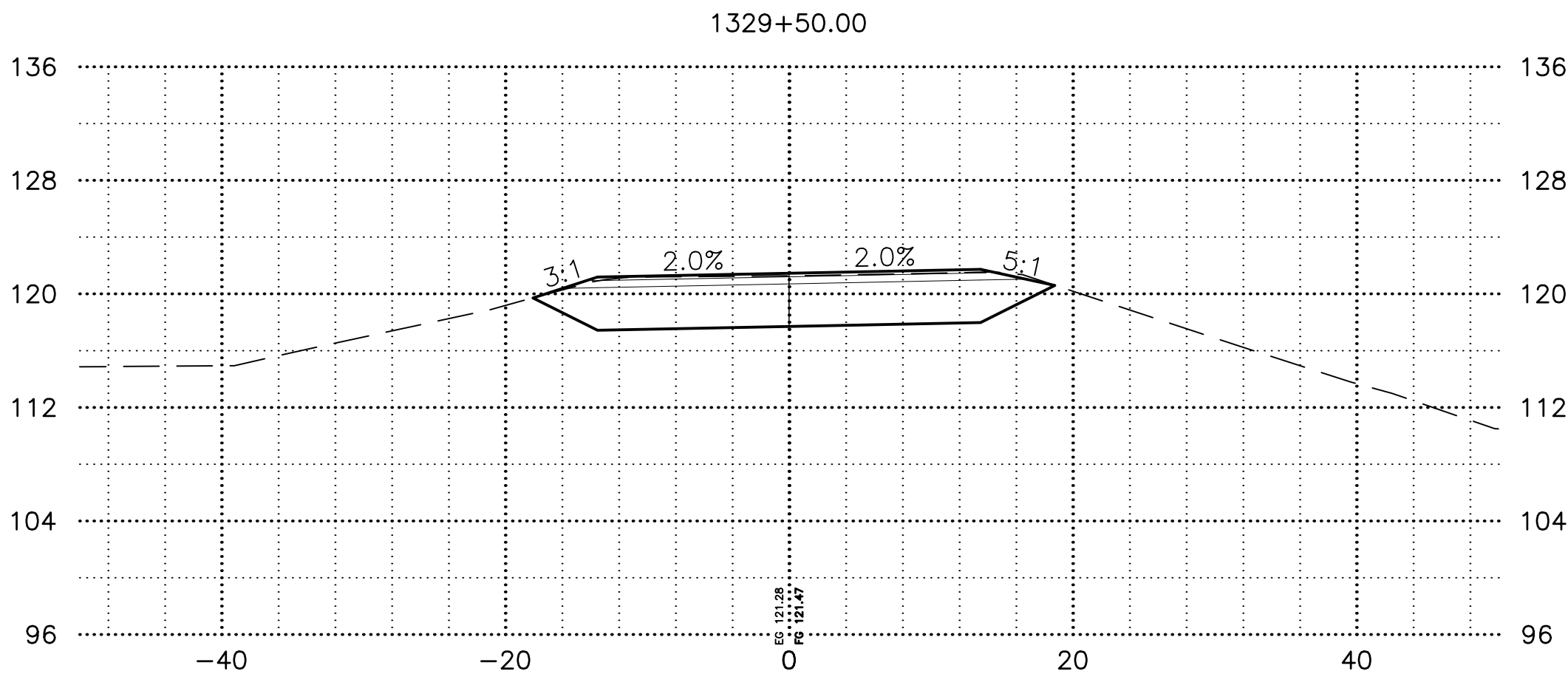
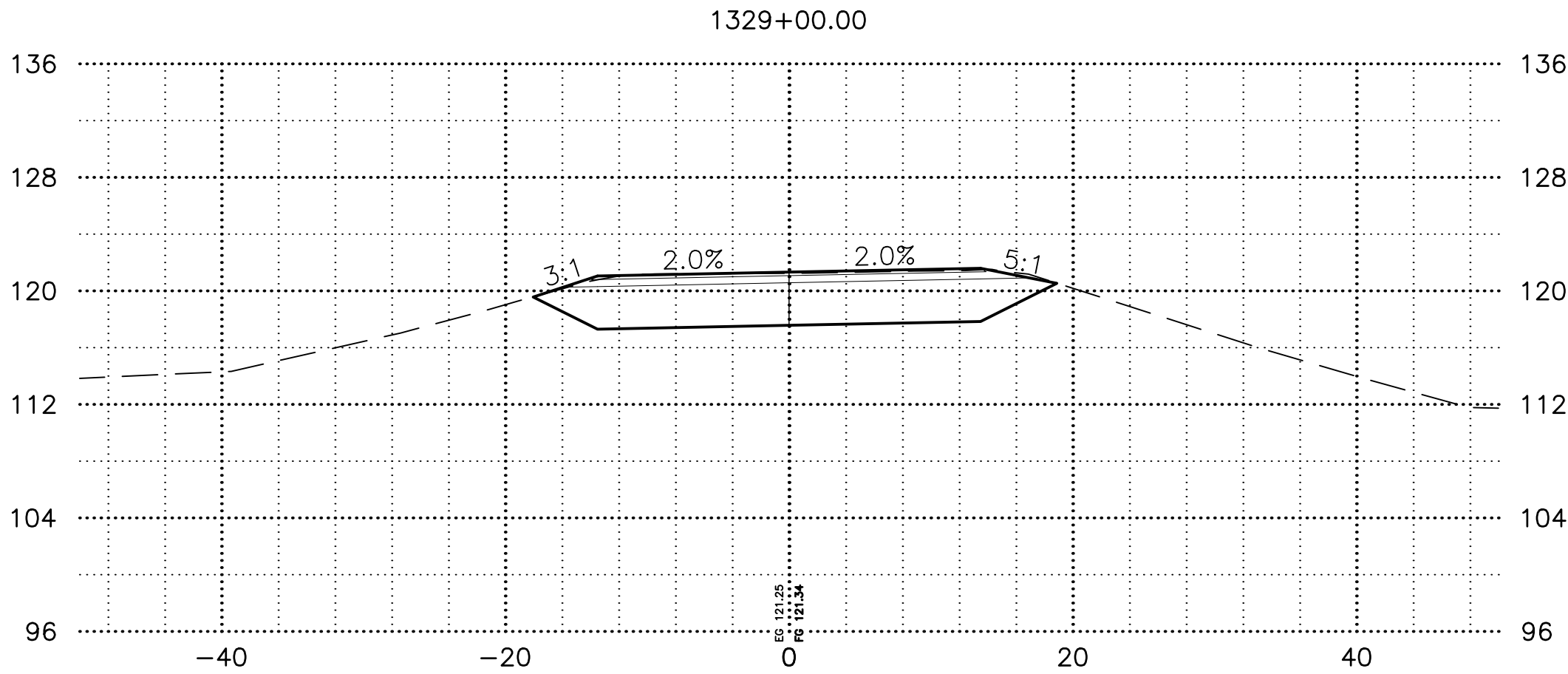




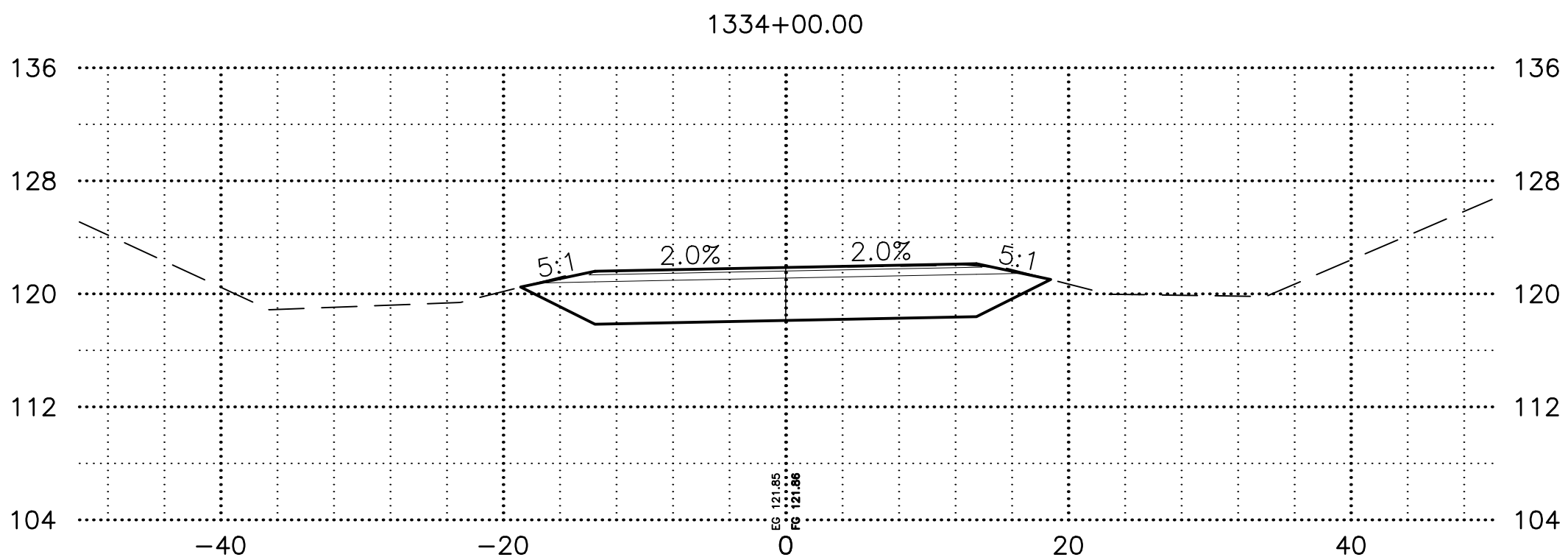
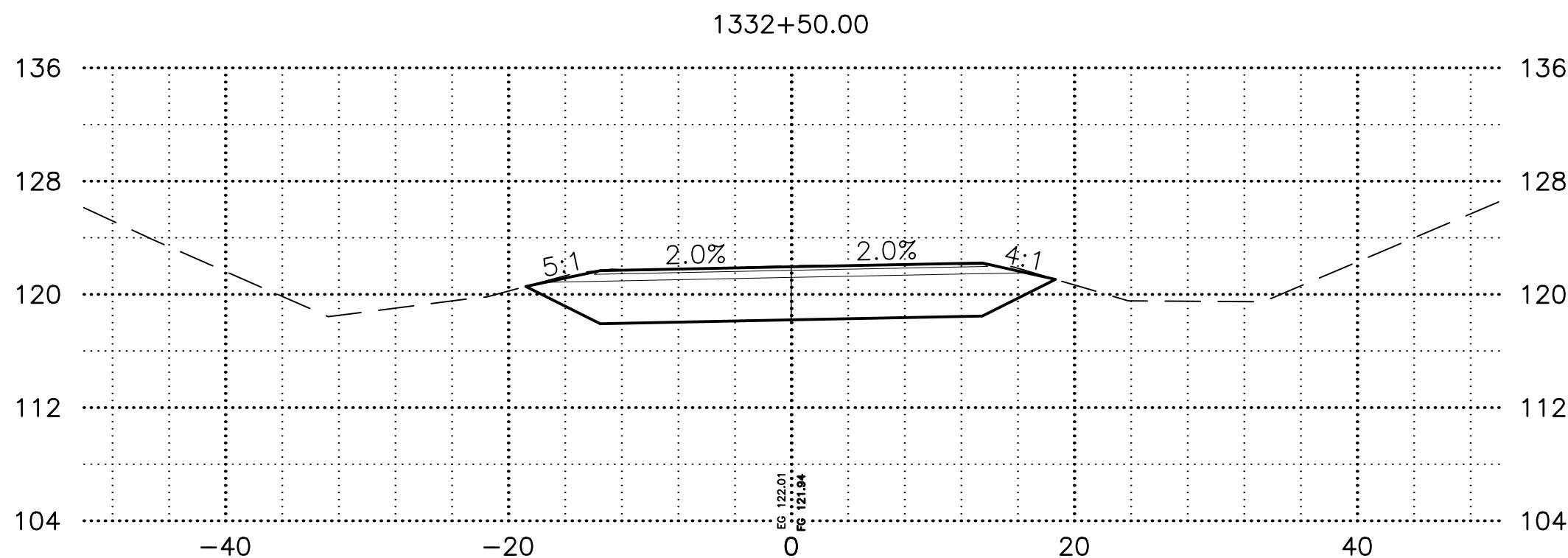
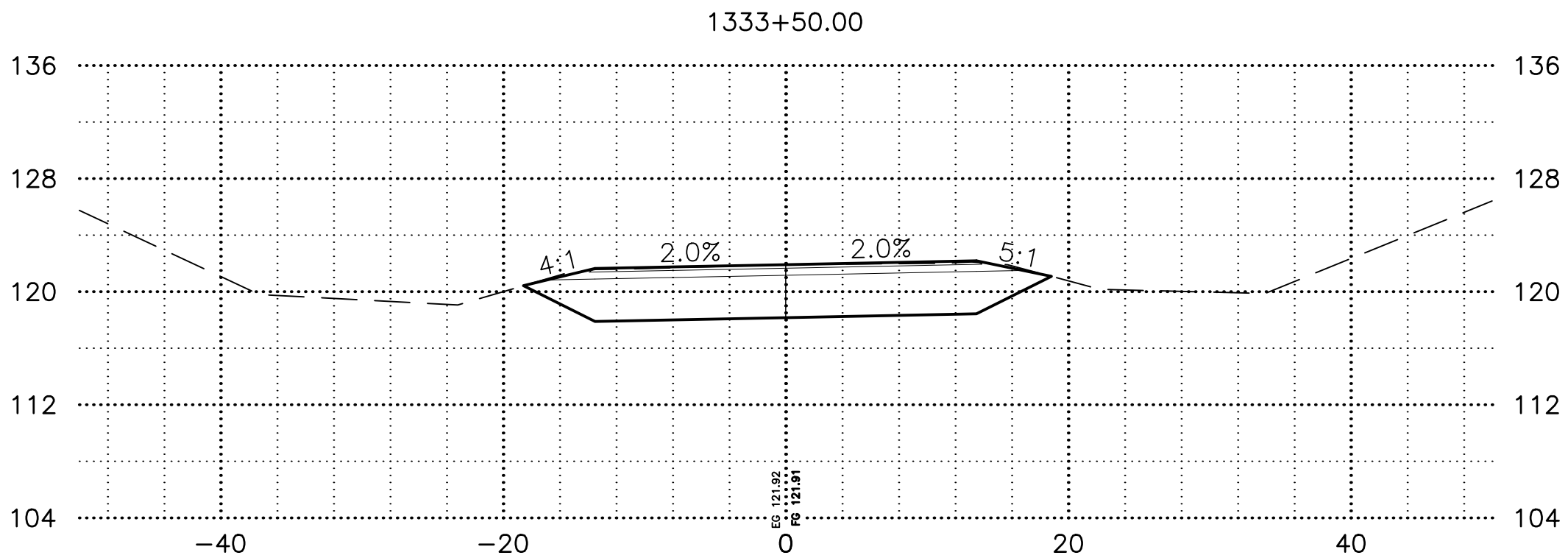
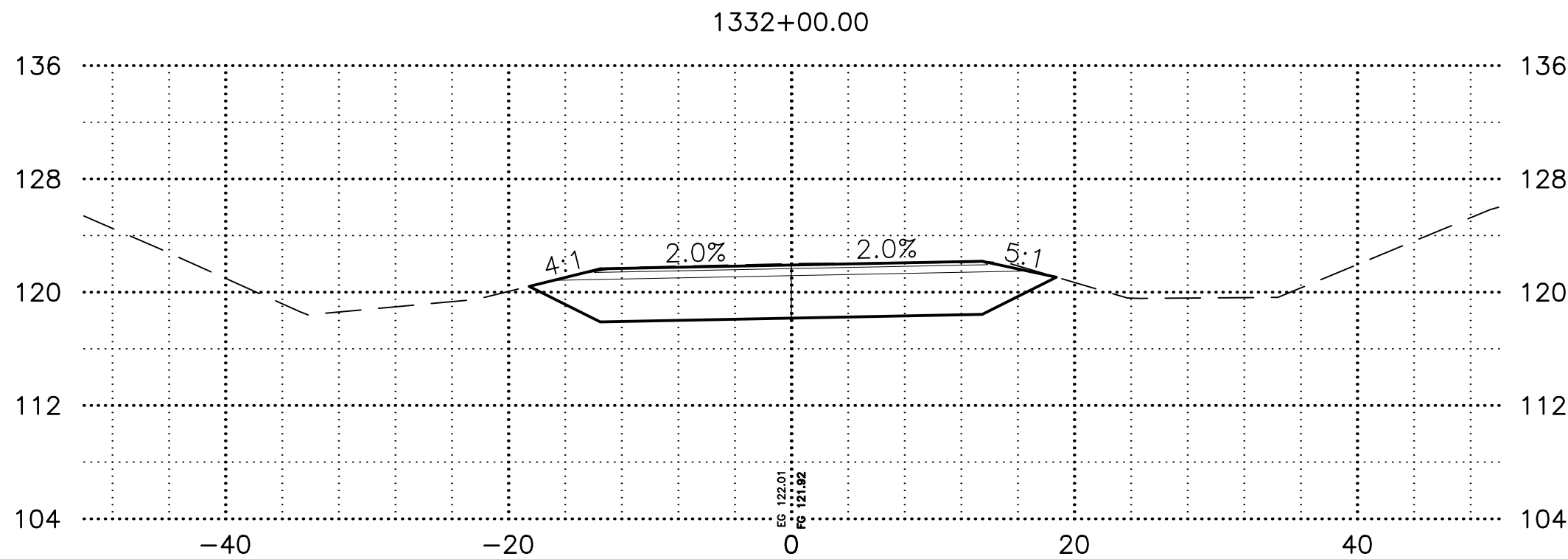
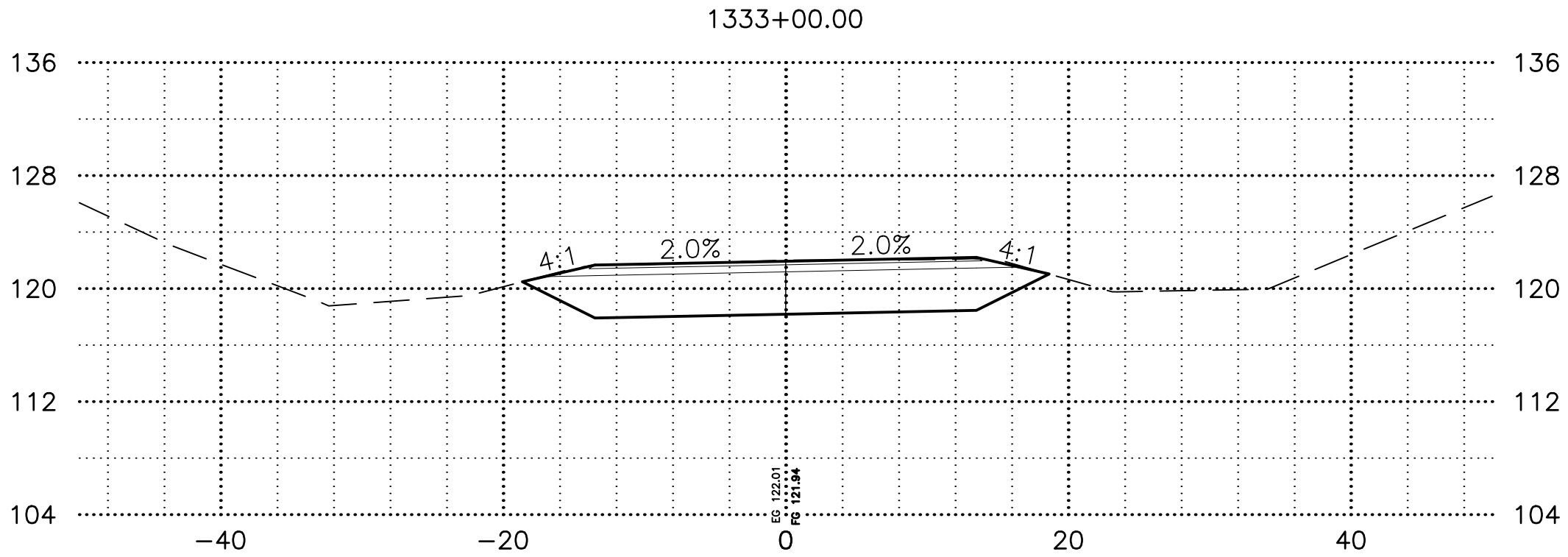
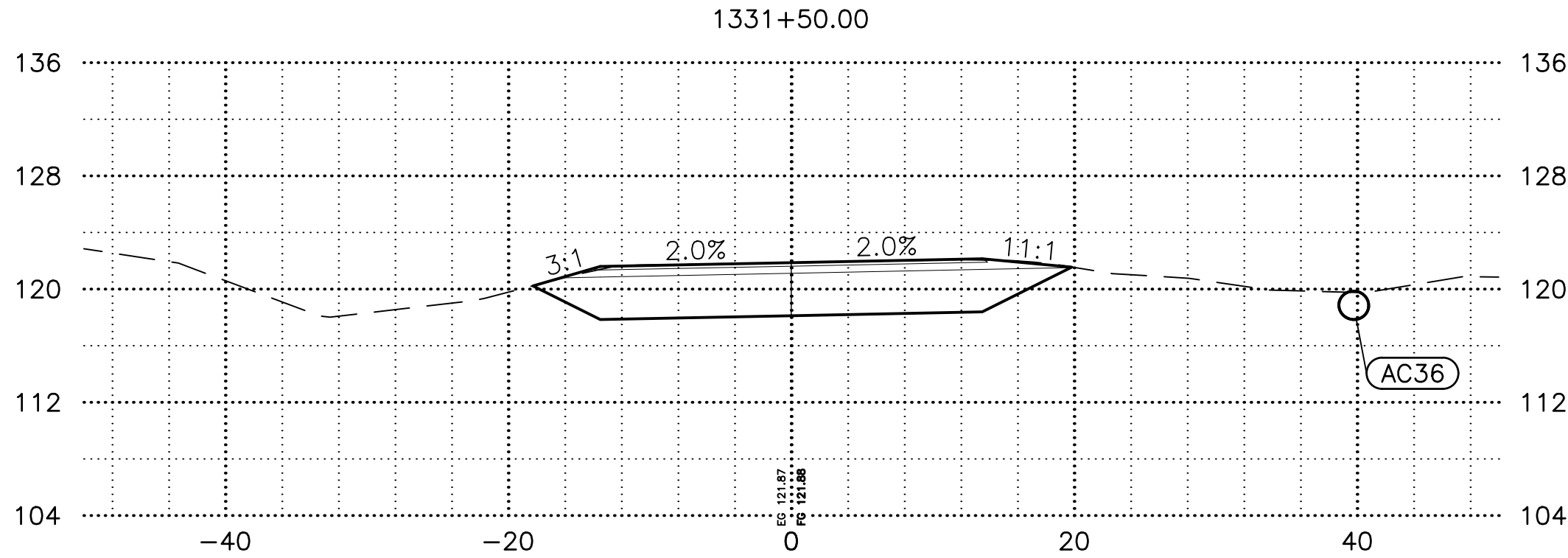
SHEET NO.	TOTAL SHEETS
7	7
STATE	YEAR
ALASKA	2025
PROJECT DESIGNATION	
0490017/ CFHWY00852	
NO.	REVISION
DATE	
NO.	REVISION
DATE	
NO.	REVISION
DATE	



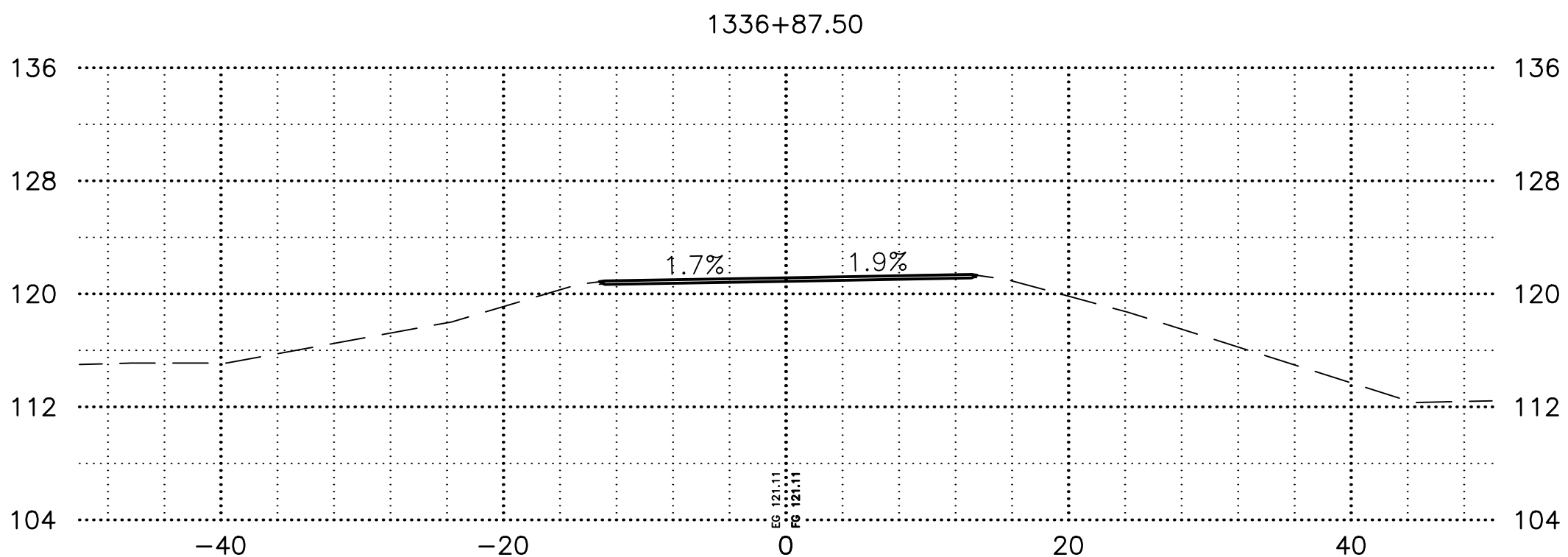
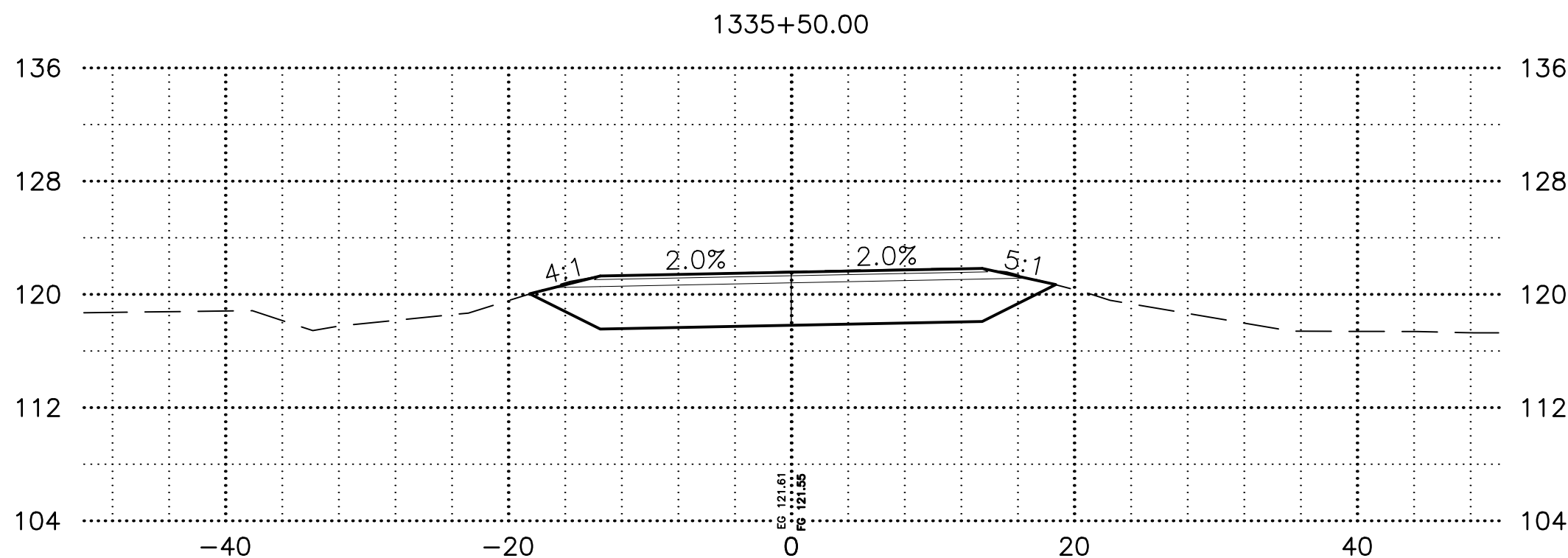
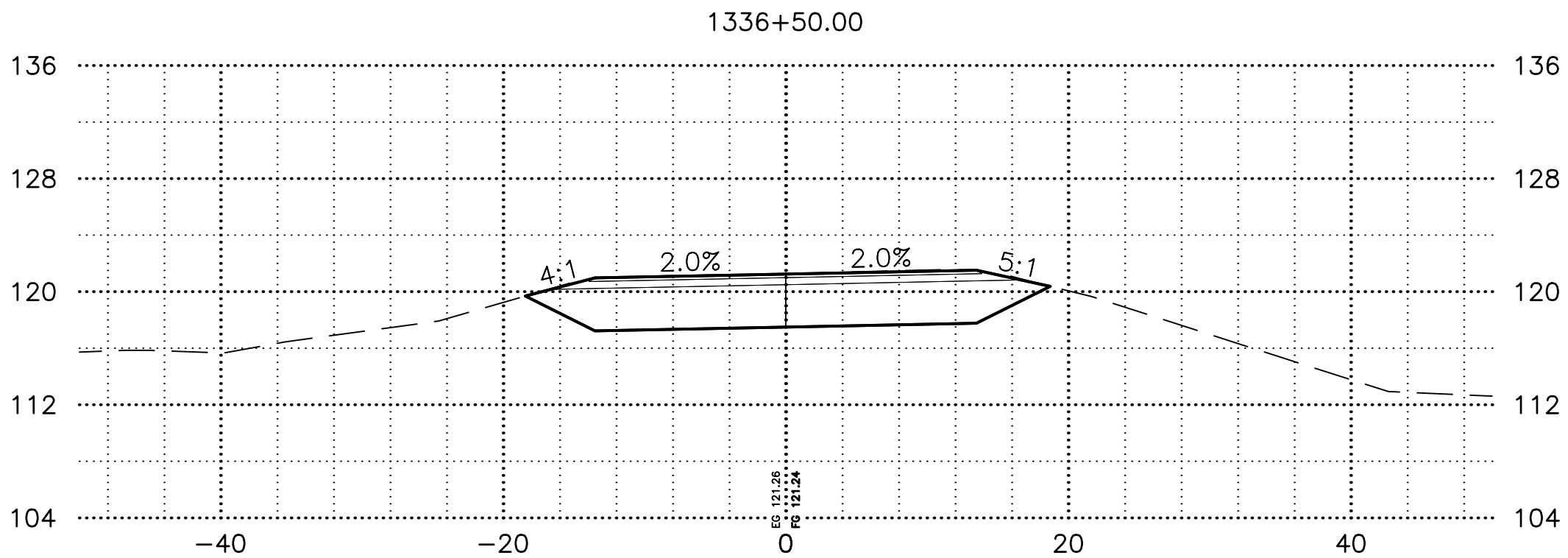
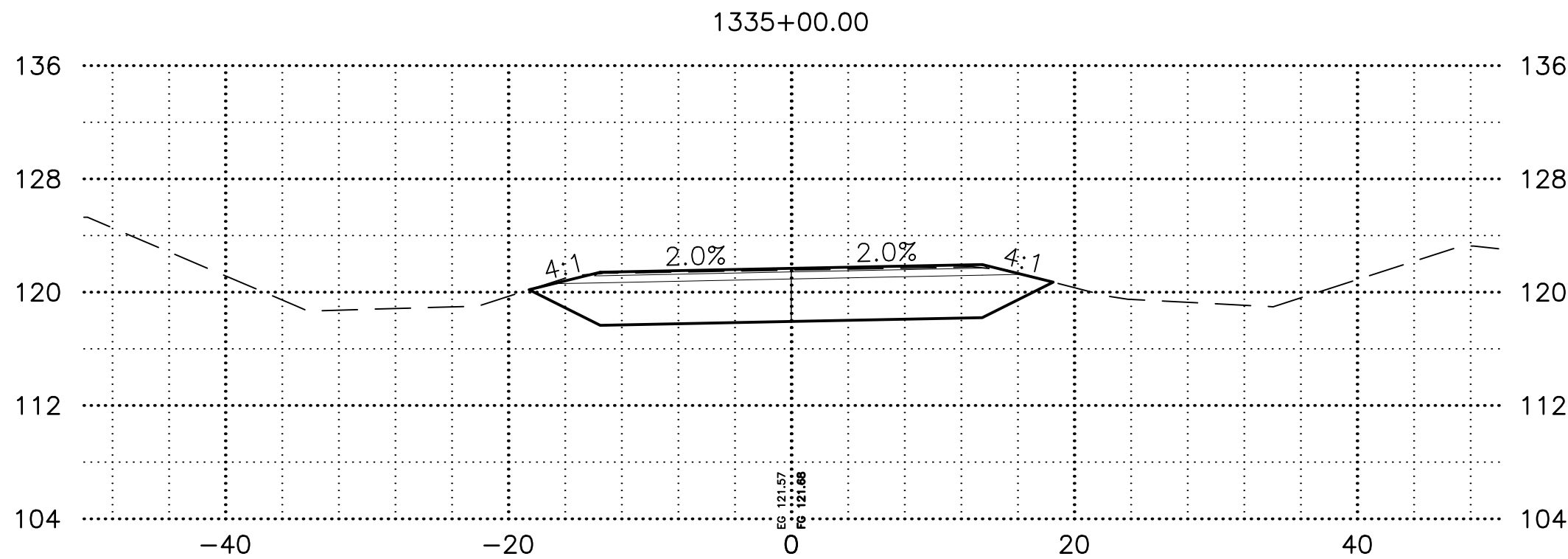
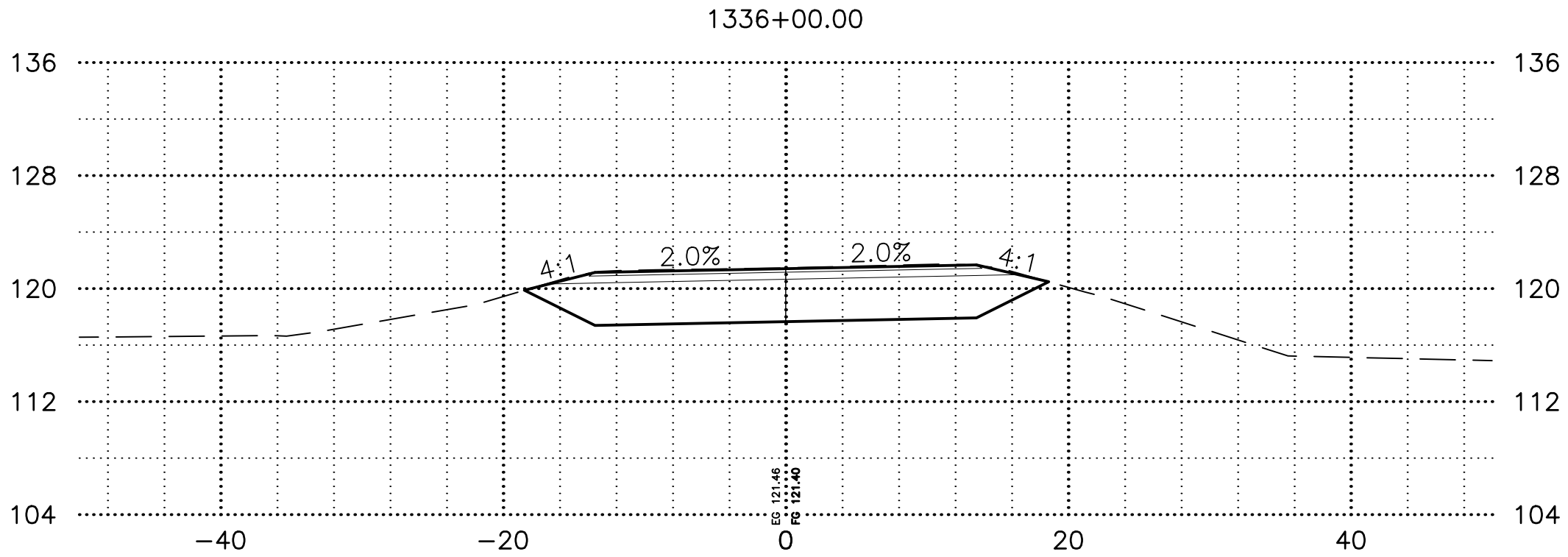
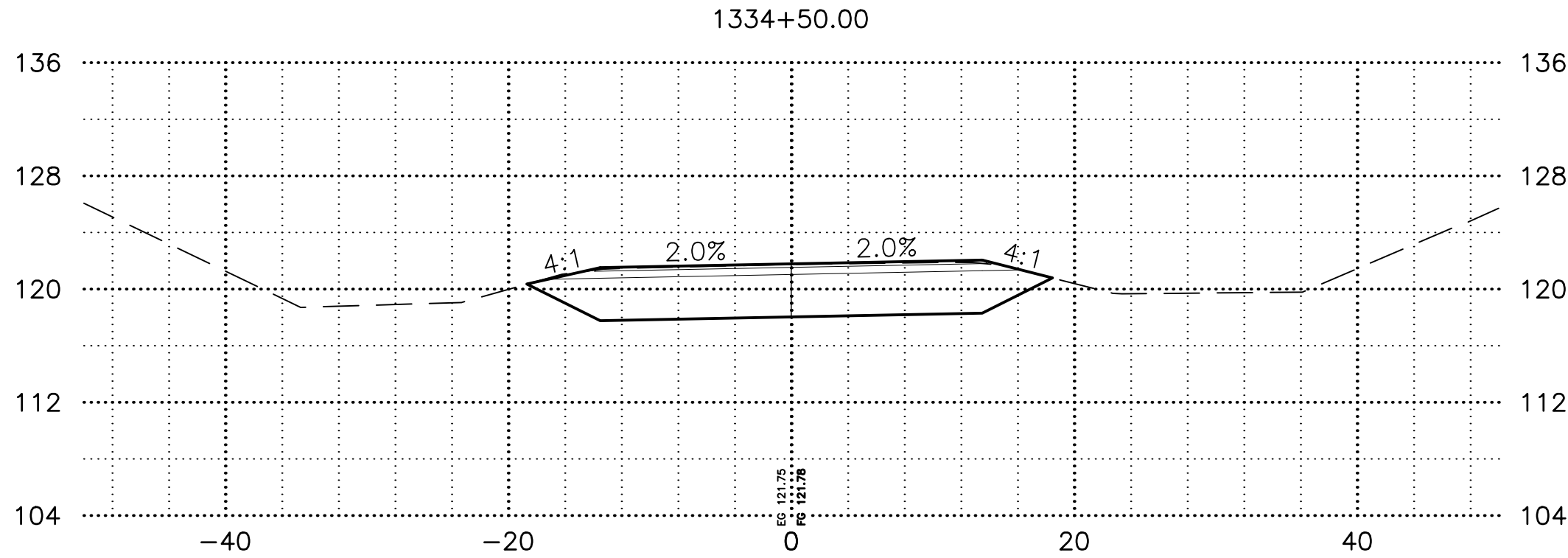
SHEET NO.	TOTAL SHEETS
1	4
STATE	YEAR
ALASKA	2025
PROJECT DESIGNATION	
0490017/ CFHWY00852	
NO.	REVISION
DATE	
NO.	REVISION
DATE	
NO.	REVISION
DATE	

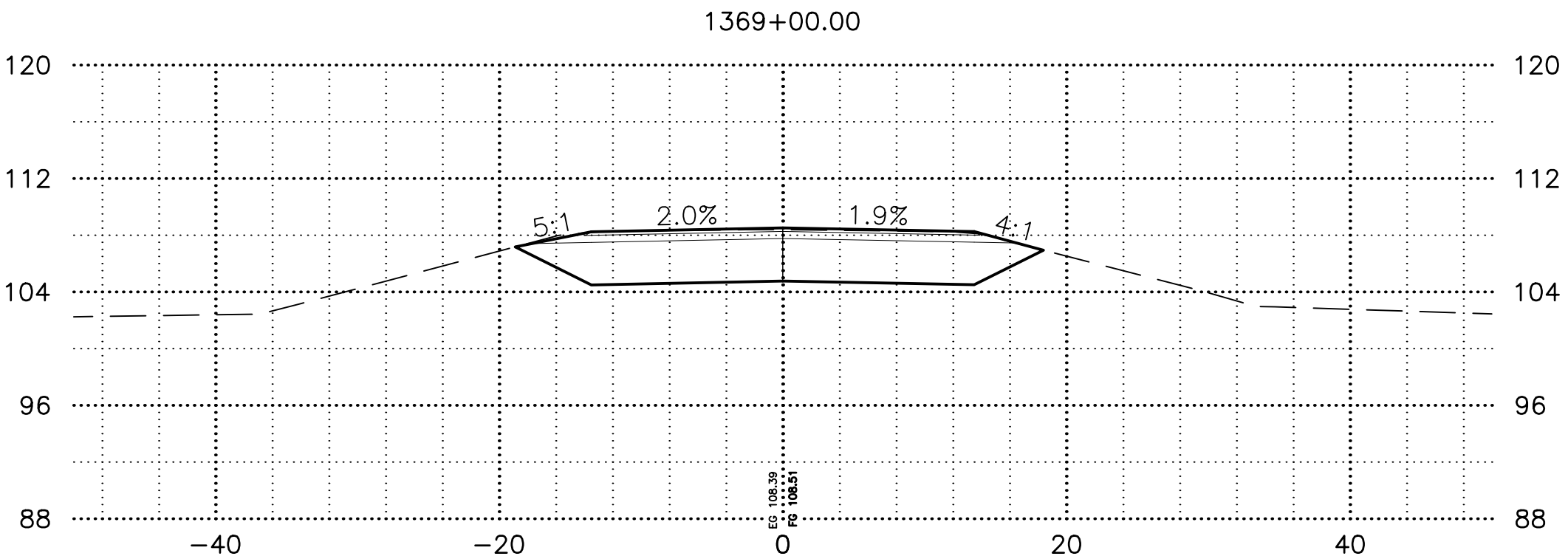
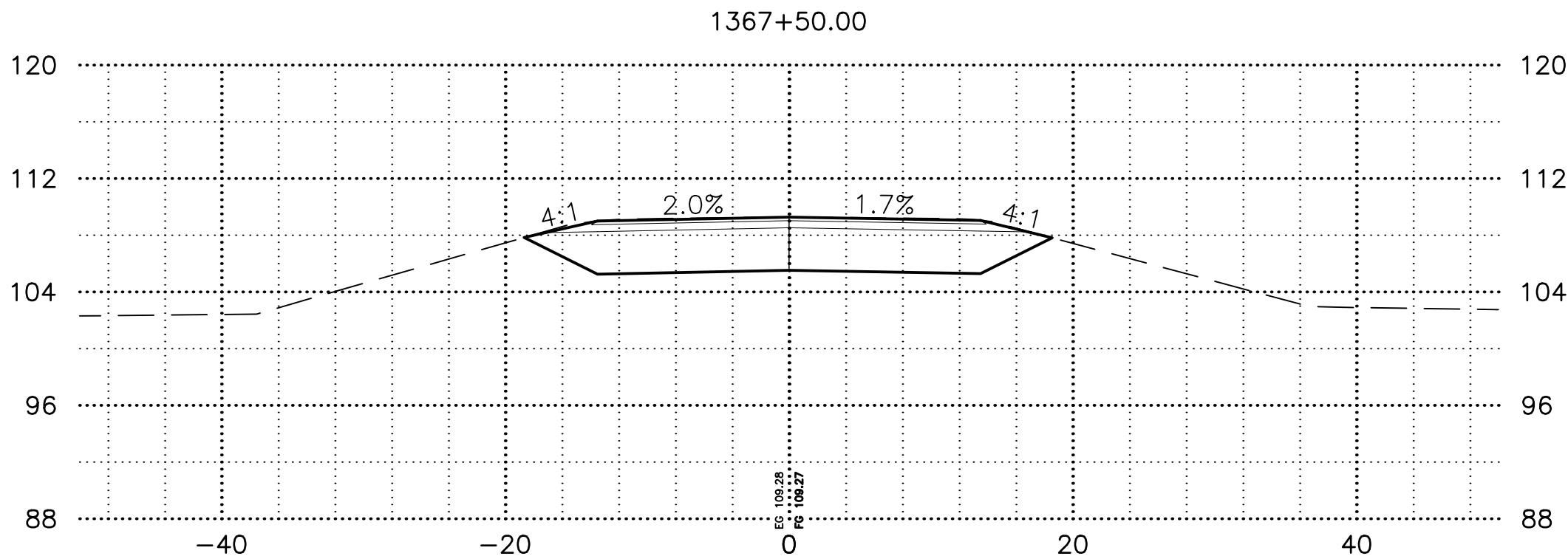
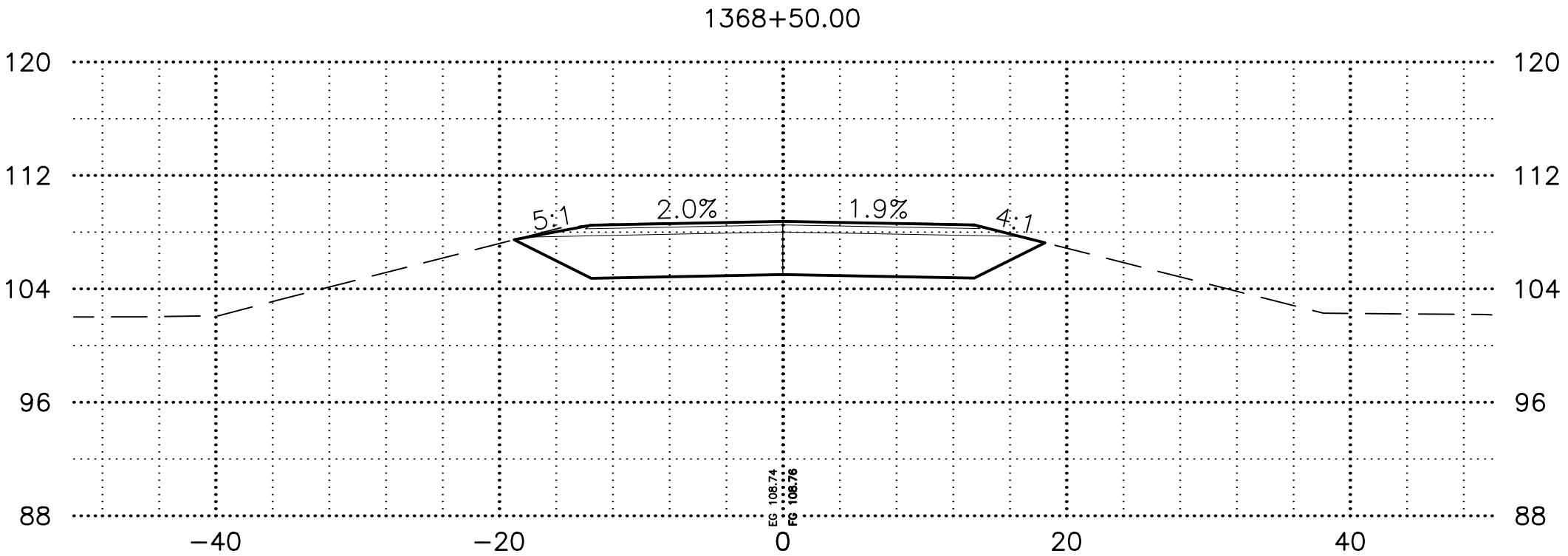
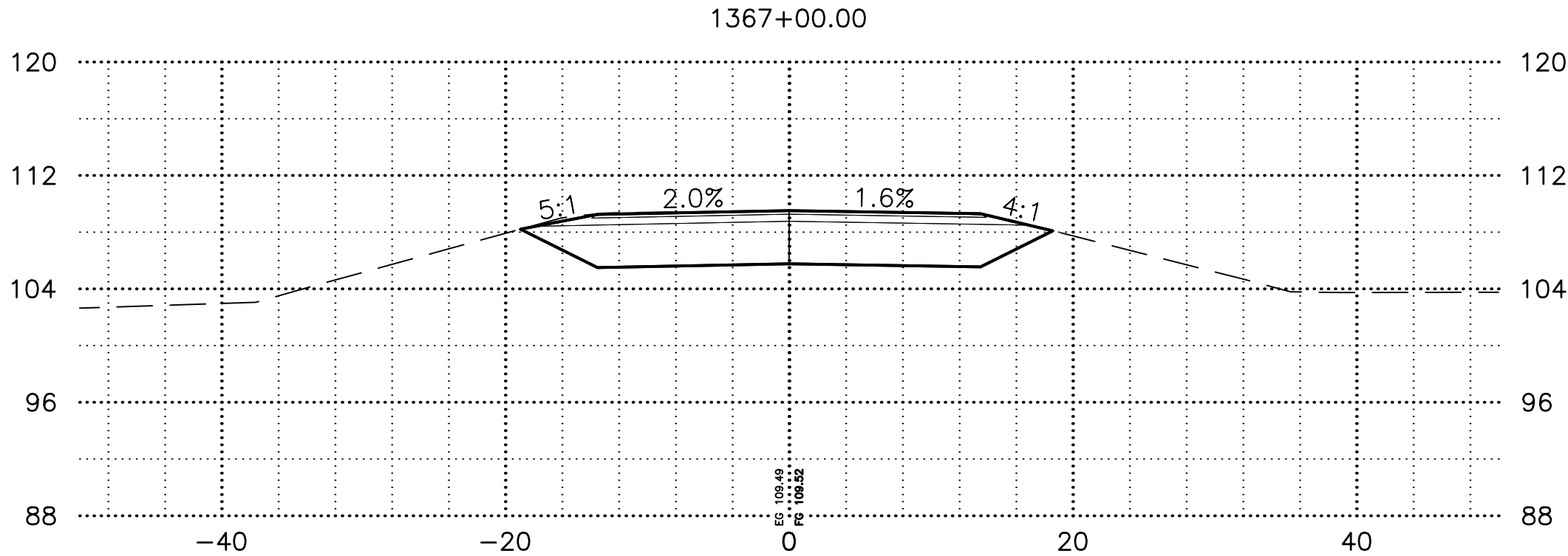
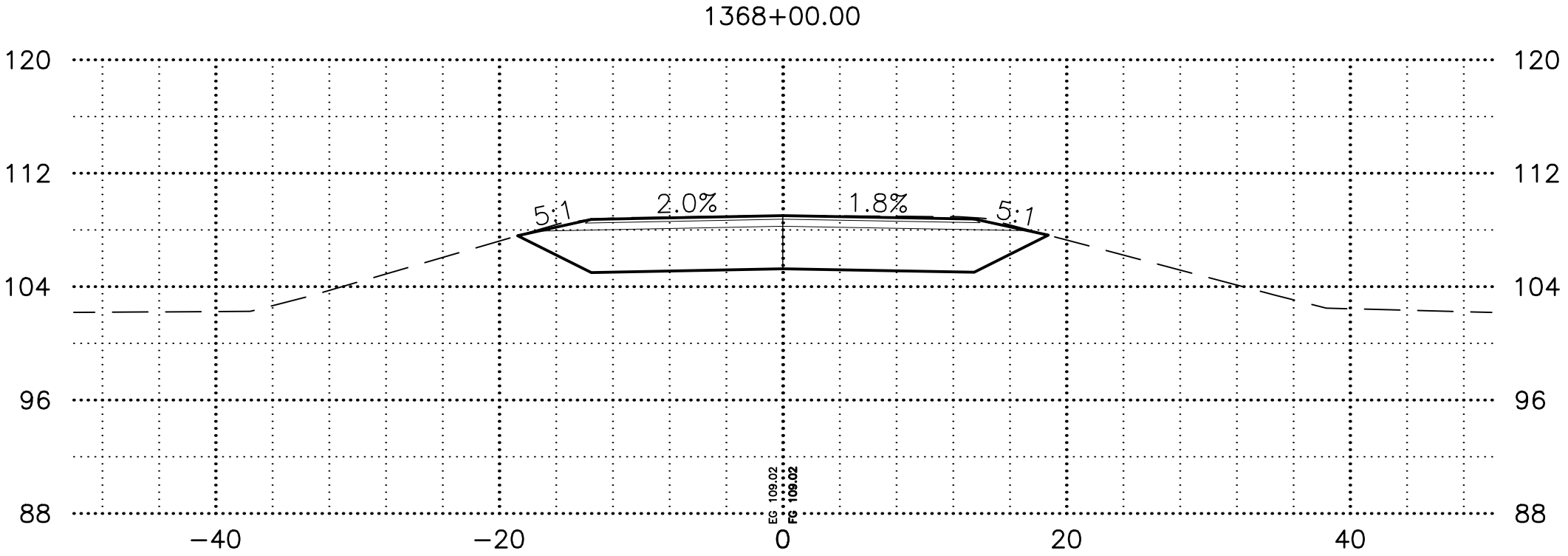
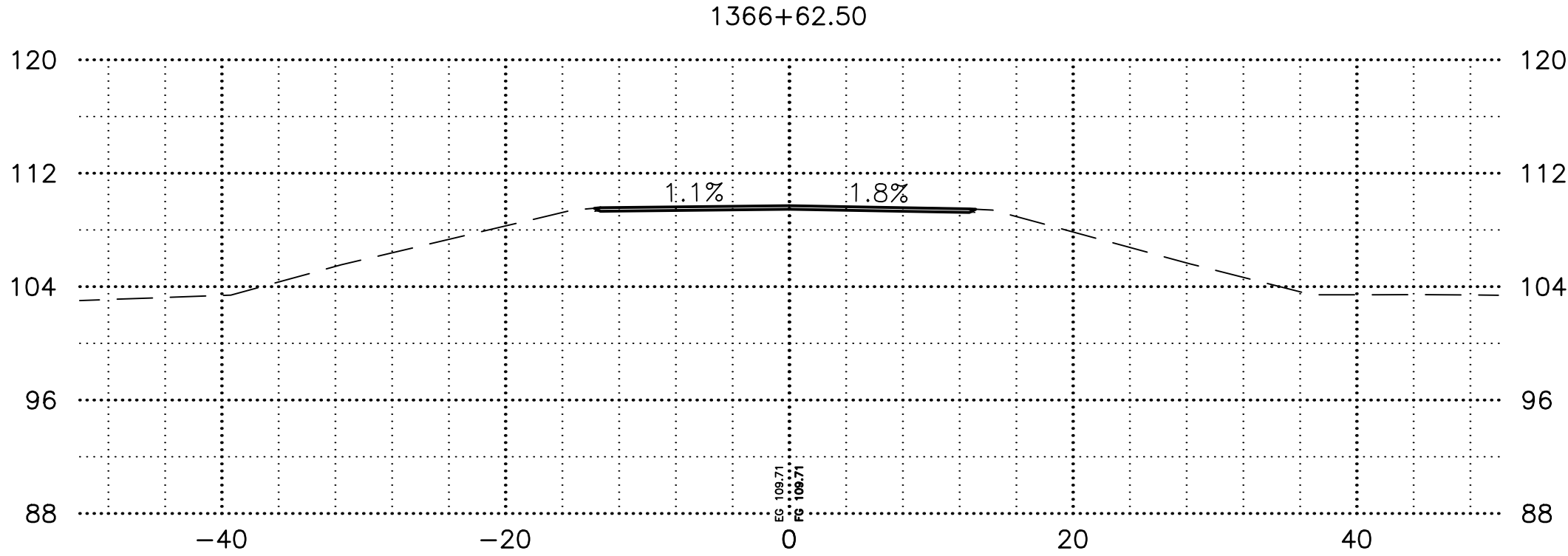


SHEET NO.	TOTAL SHEETS
2	4
STATE	YEAR
ALASKA	2025
PROJECT DESIGNATION	
0490017/ CFHWY00852	
NO.	REVISION
DATE	
NO.	REVISION
DATE	
NO.	REVISION
DATE	

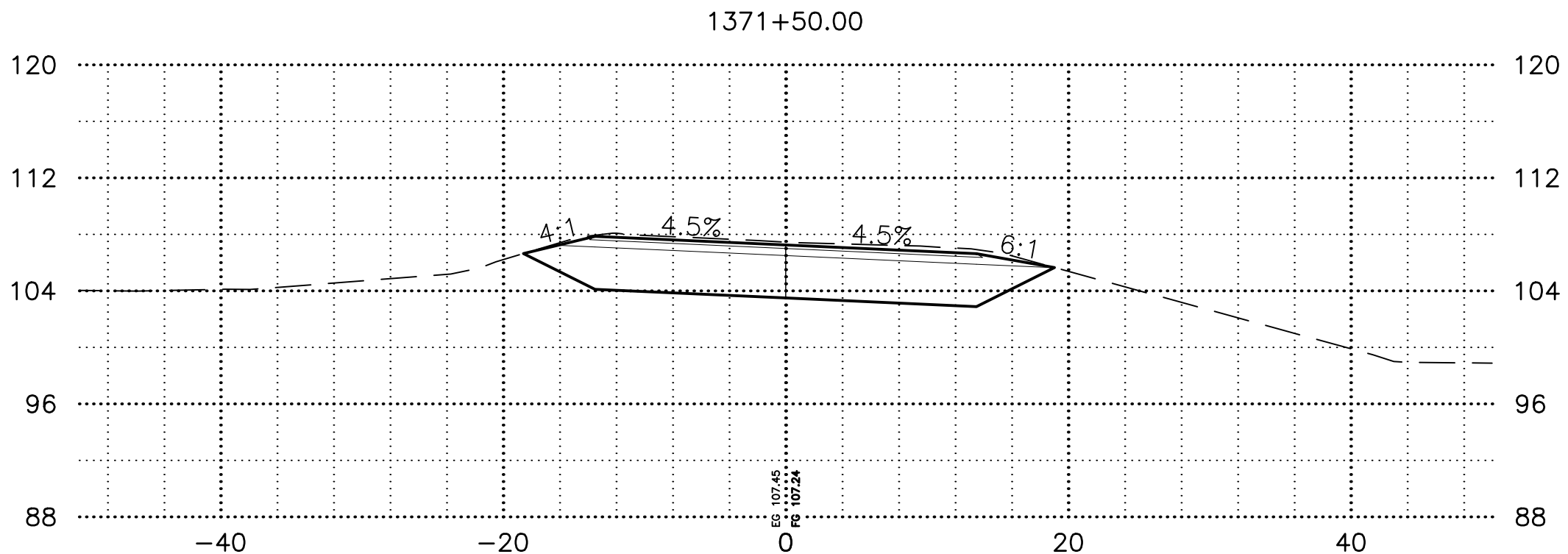
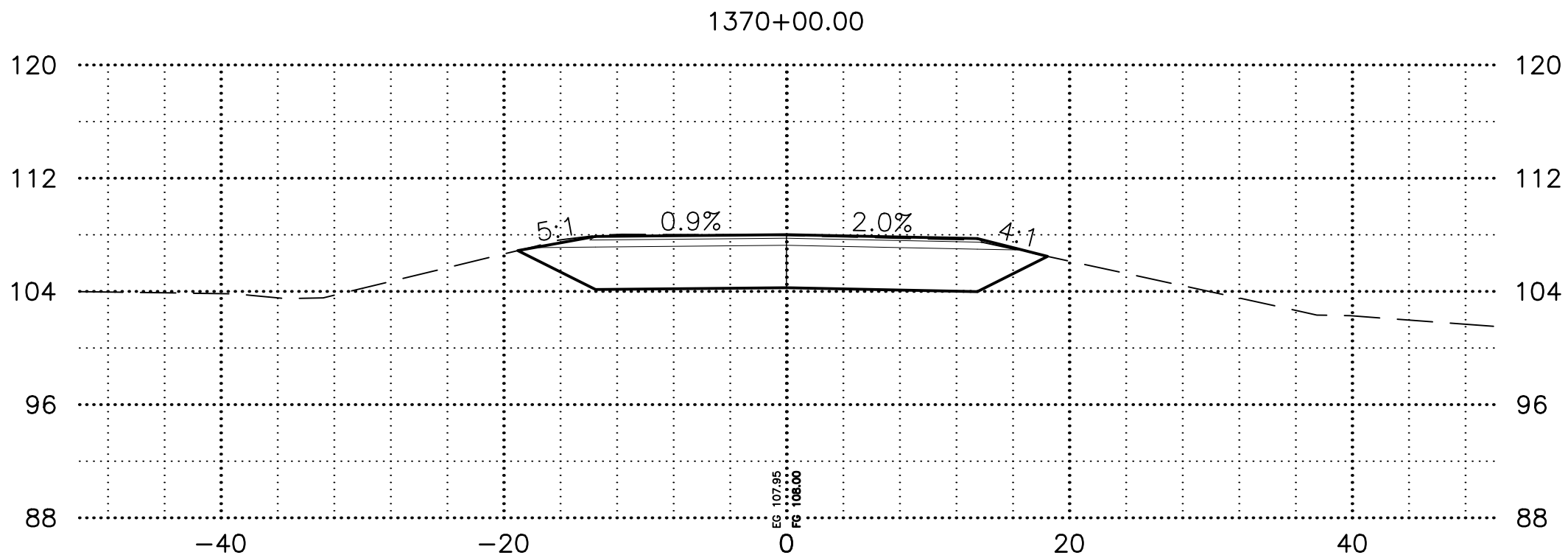
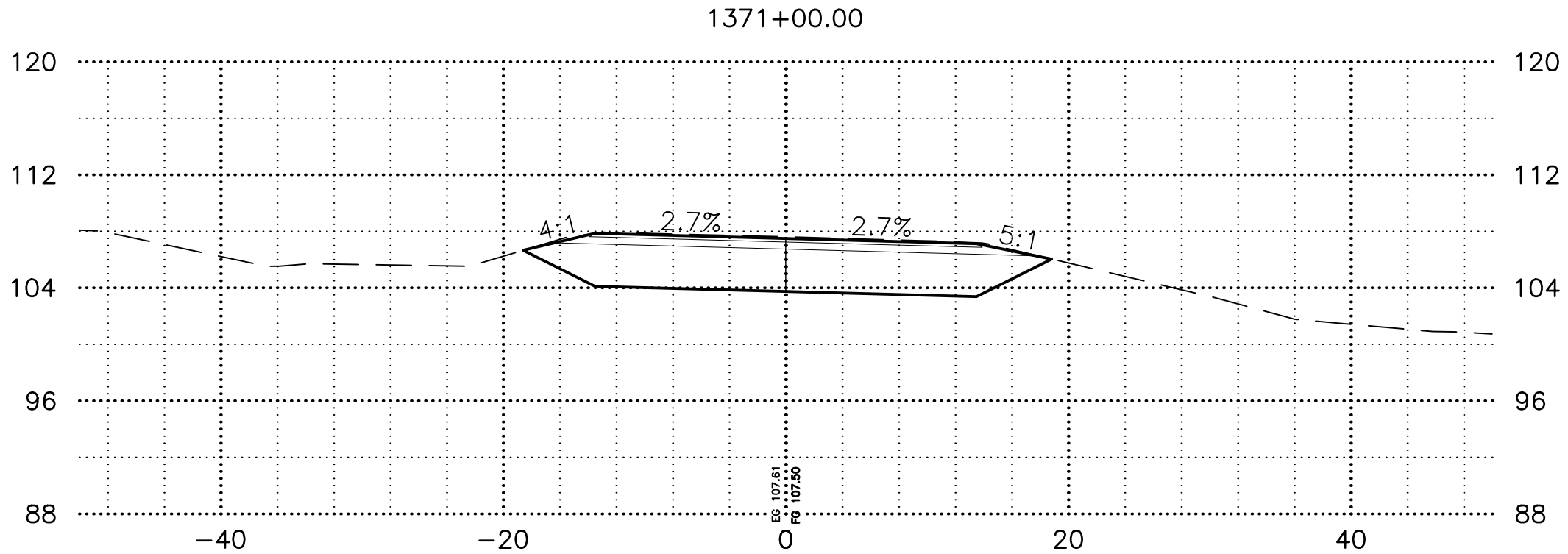
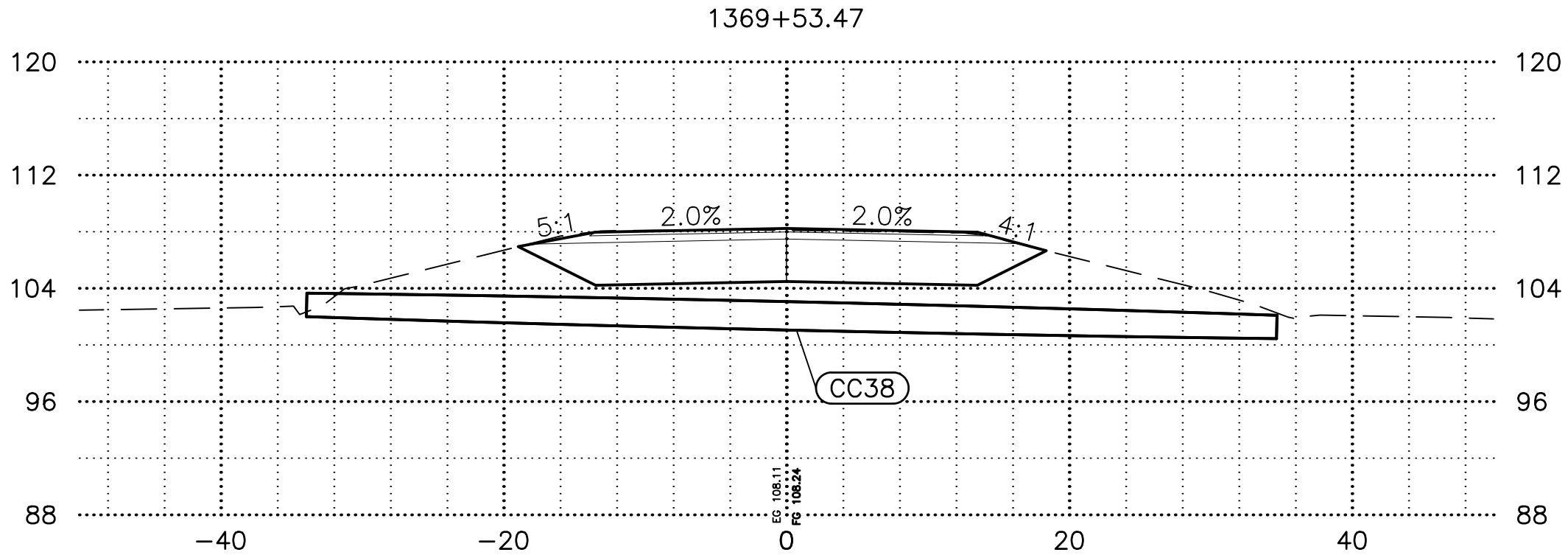
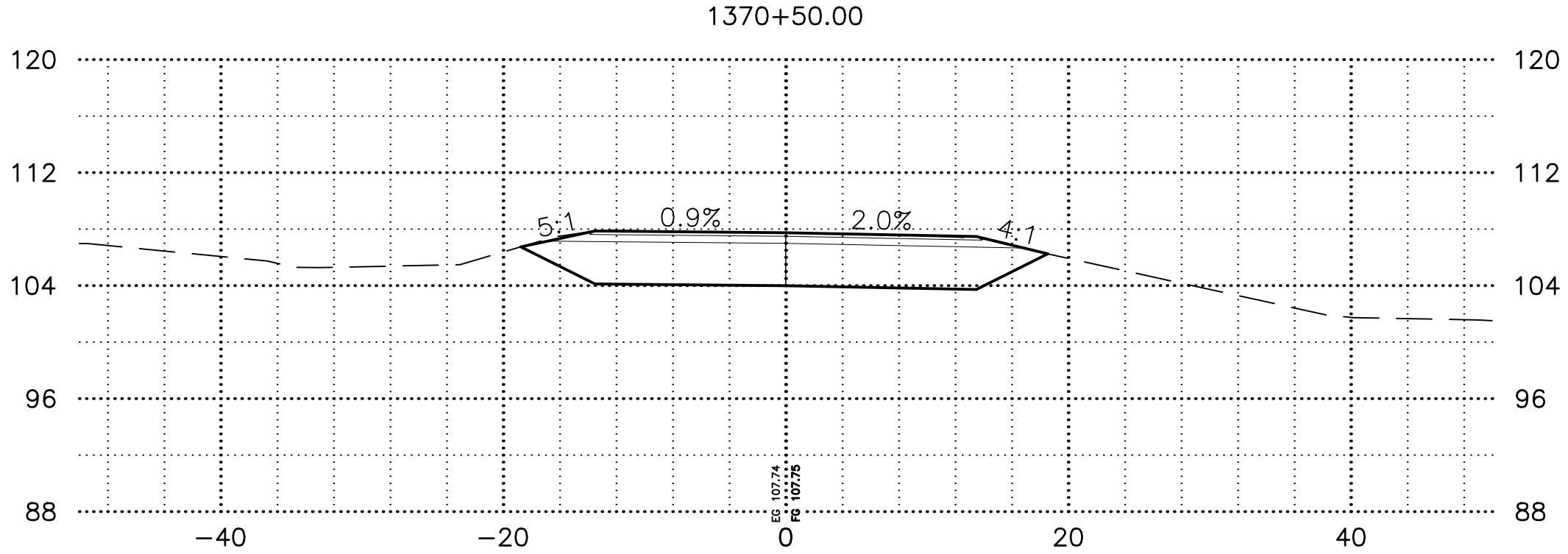
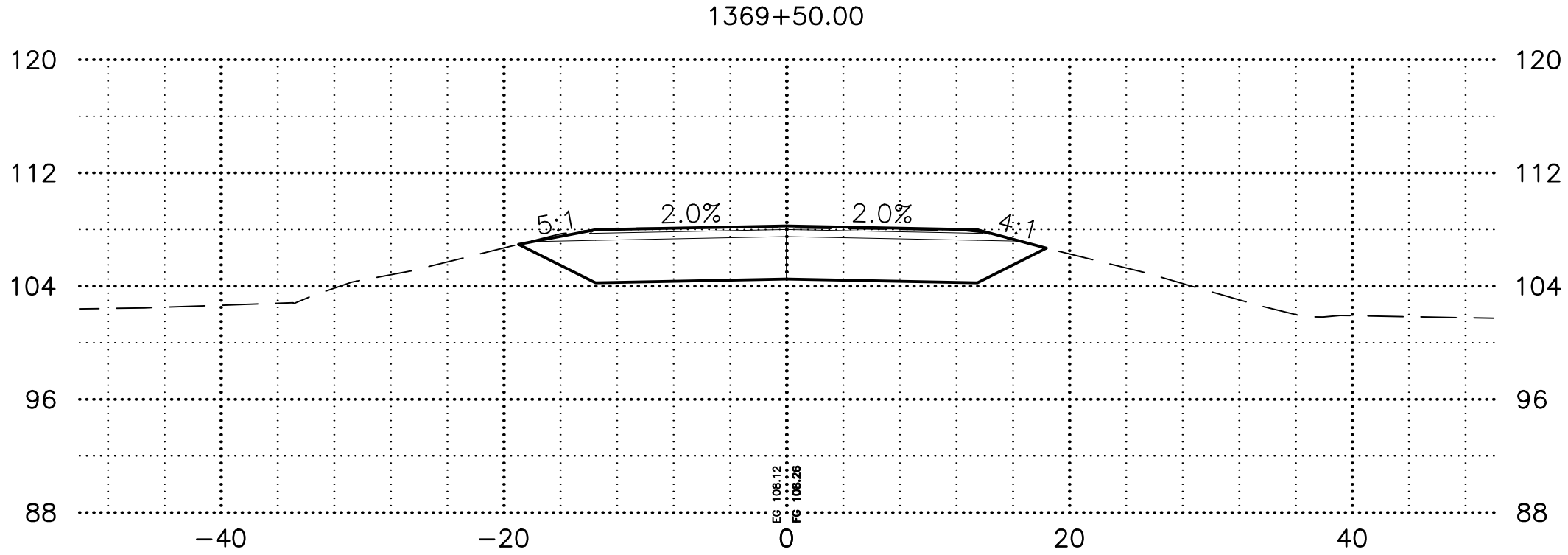


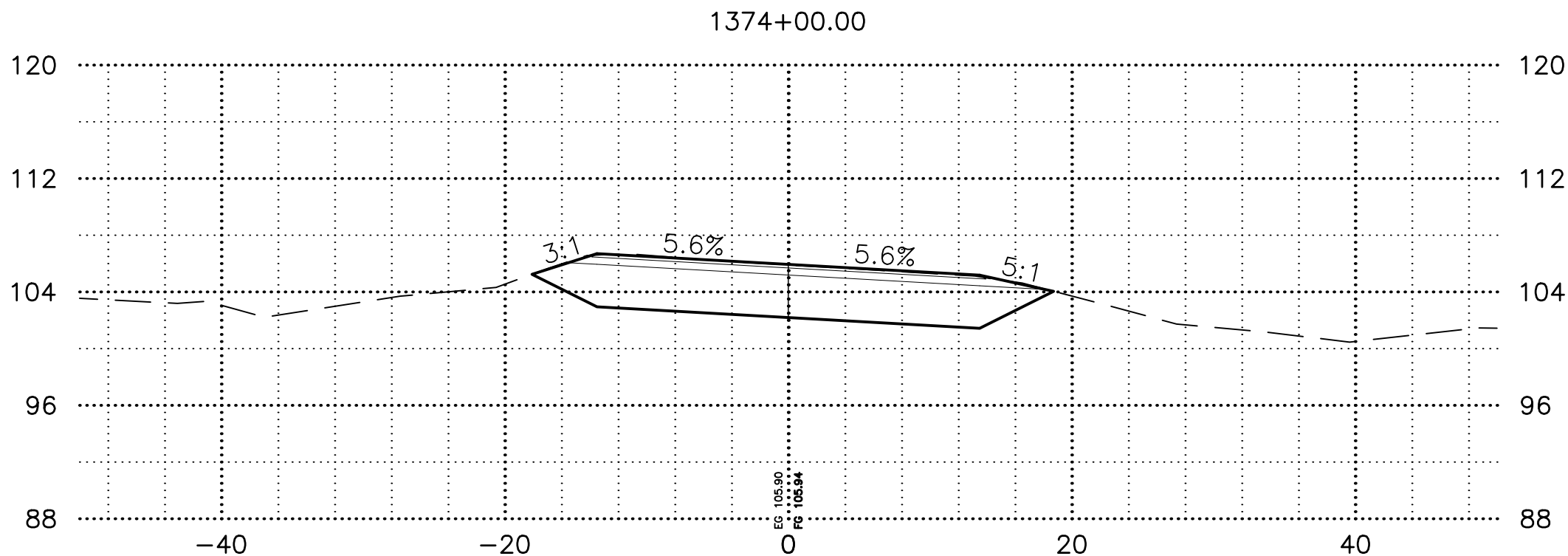
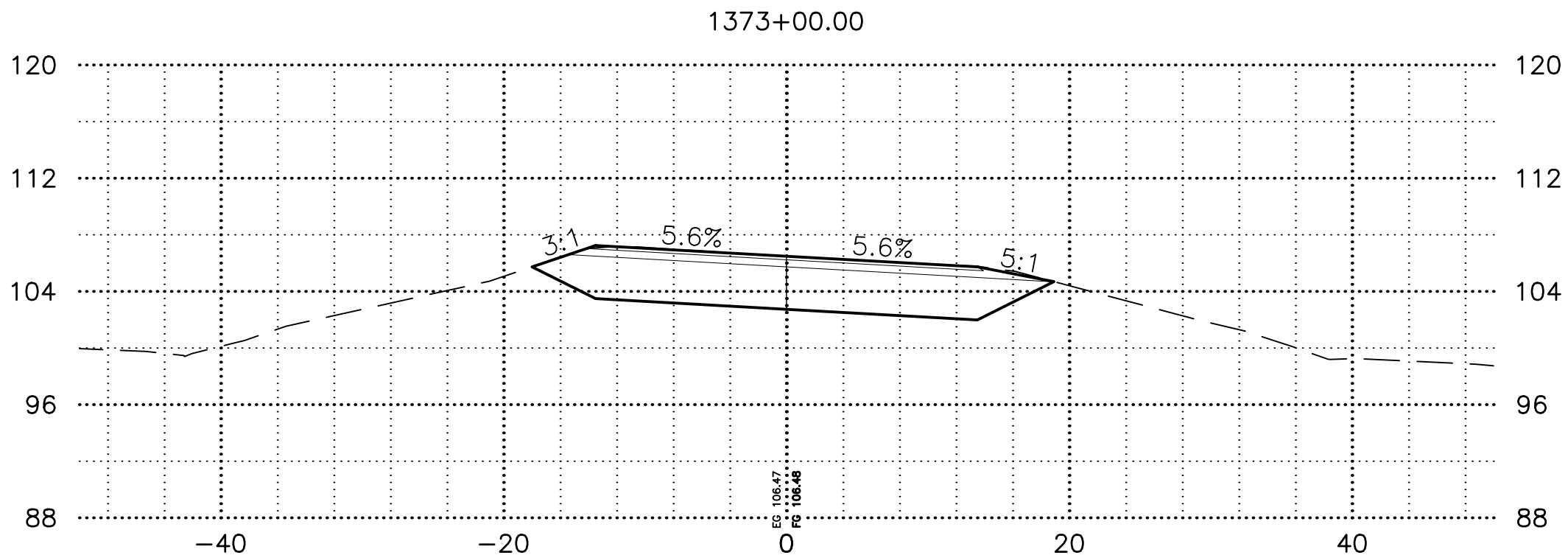
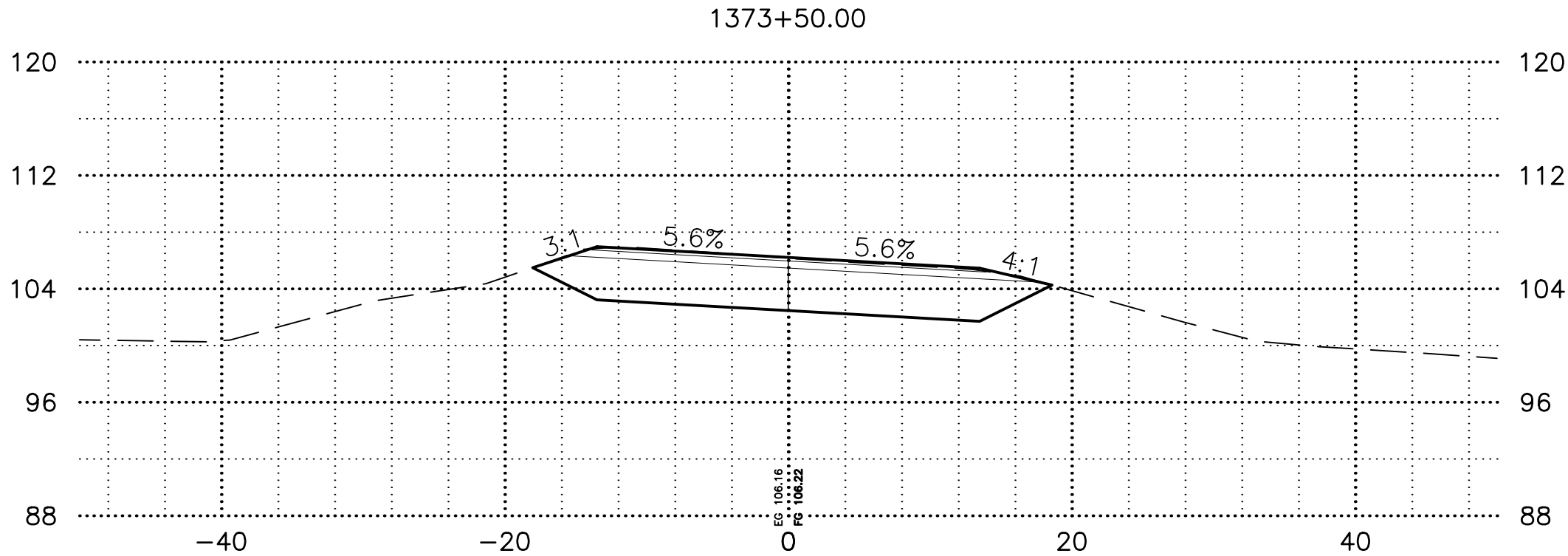
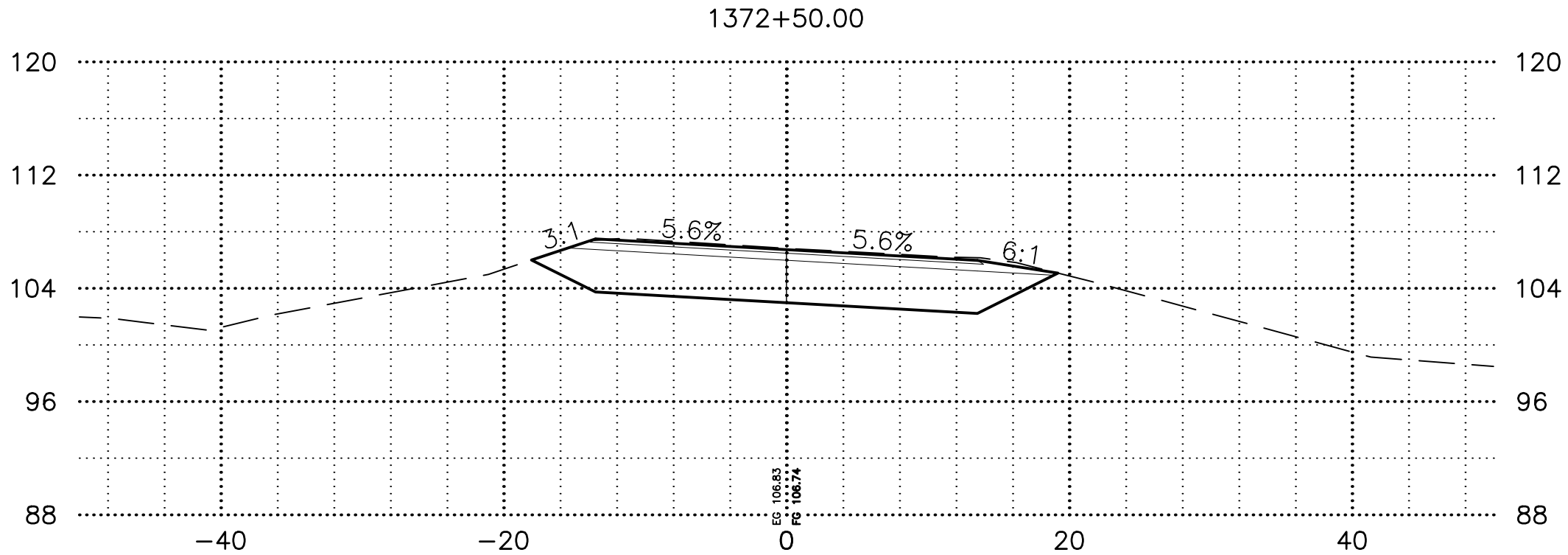
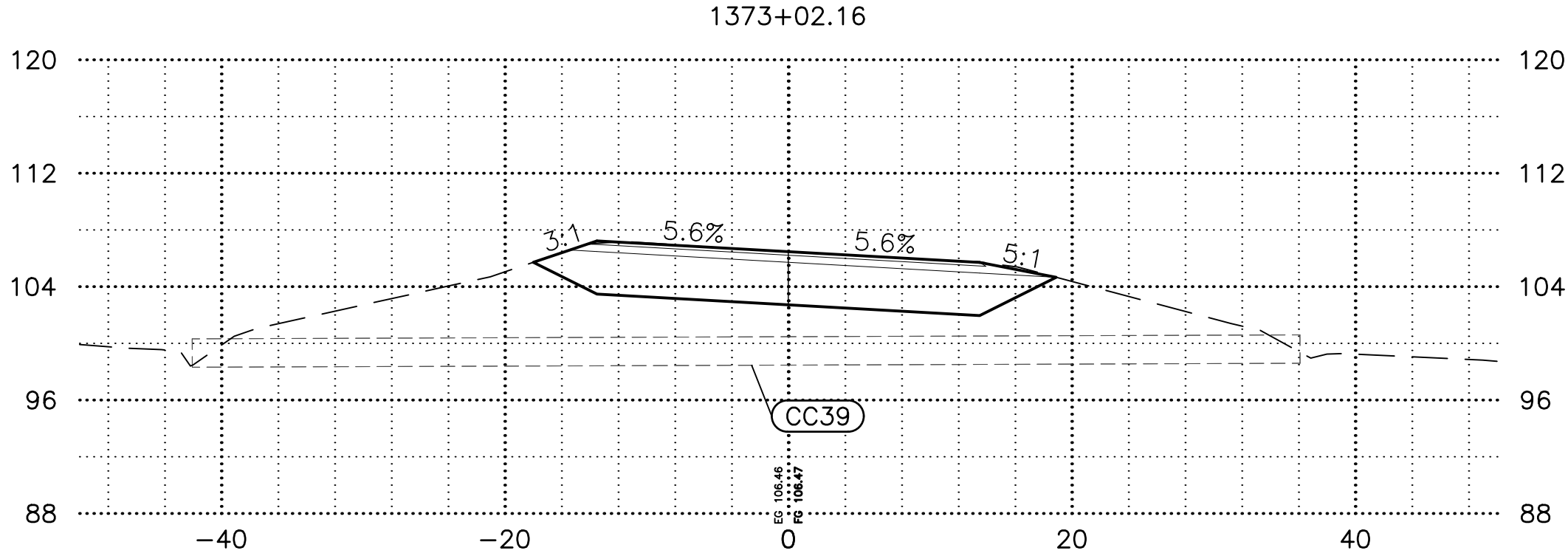
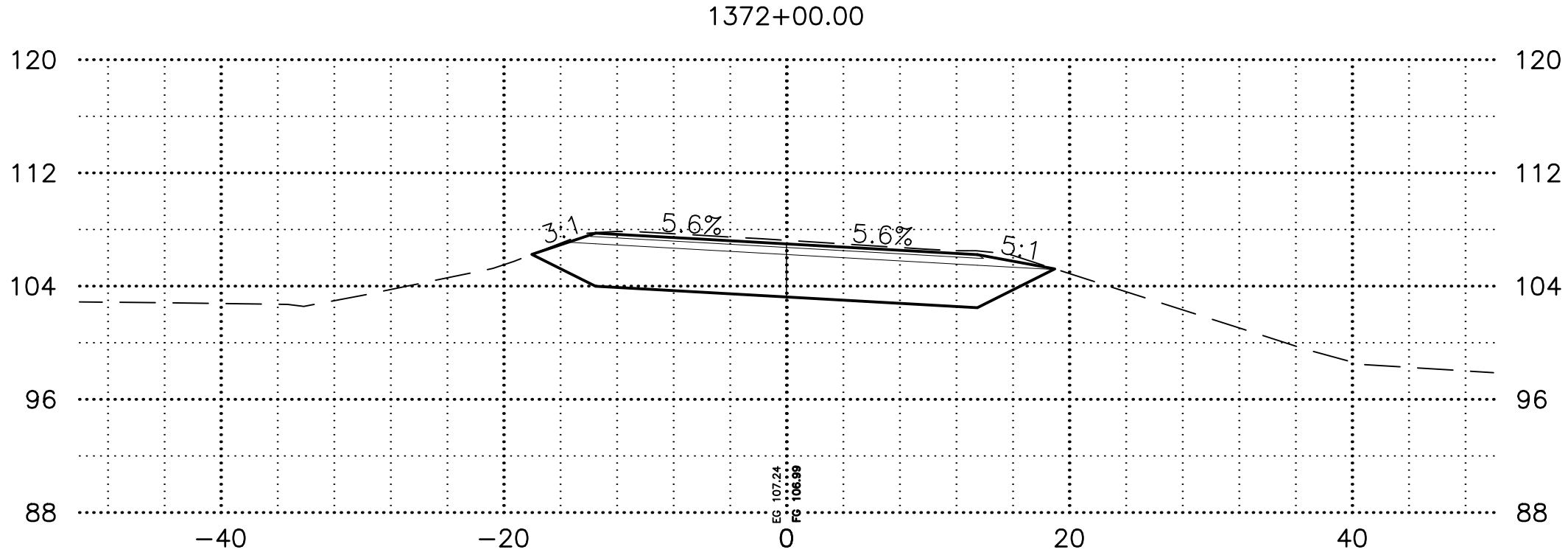
SHEET NO.	TOTAL SHEETS
3	4
STATE	YEAR
ALASKA	2025
PROJECT DESIGNATION	
0490017/ CFHWY00852	
NO.	REVISION
DATE	
NO.	REVISION
DATE	
NO.	REVISION
DATE	



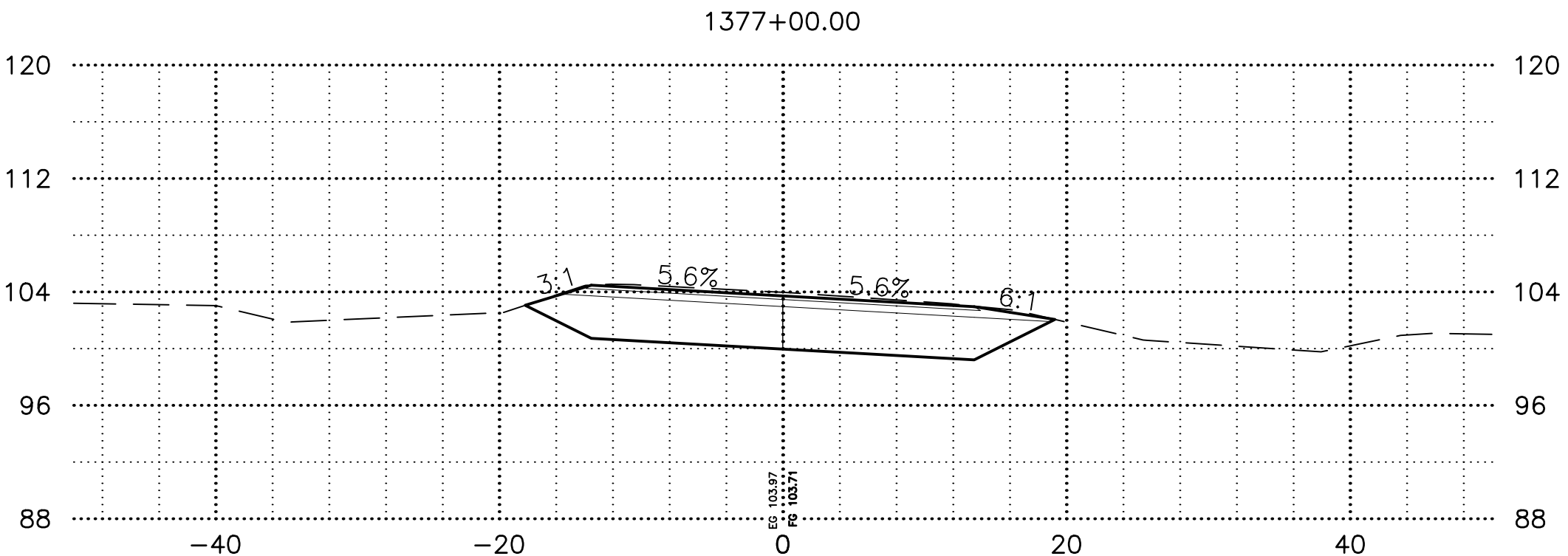
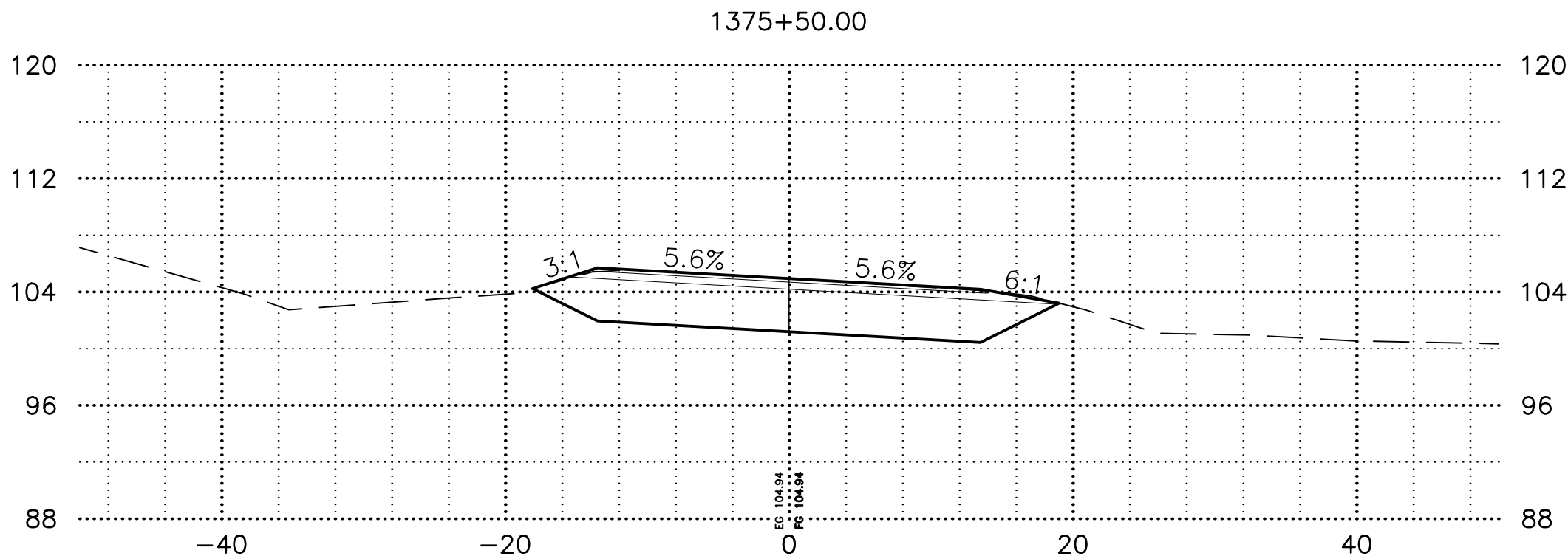
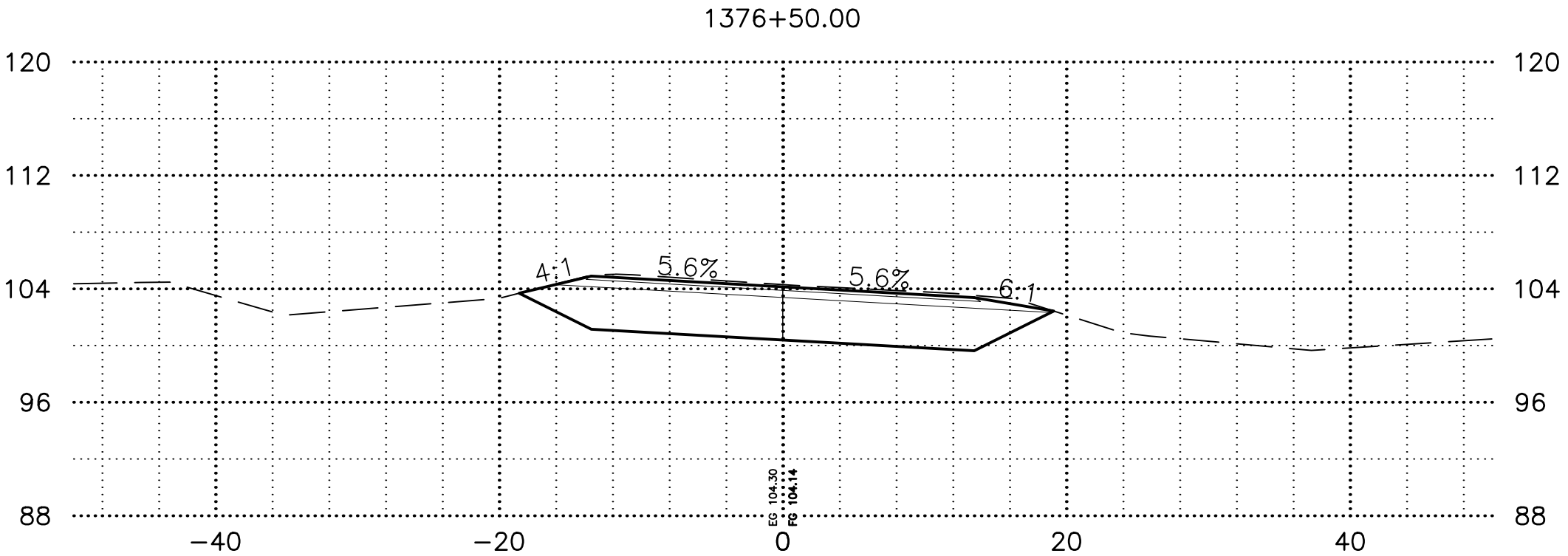
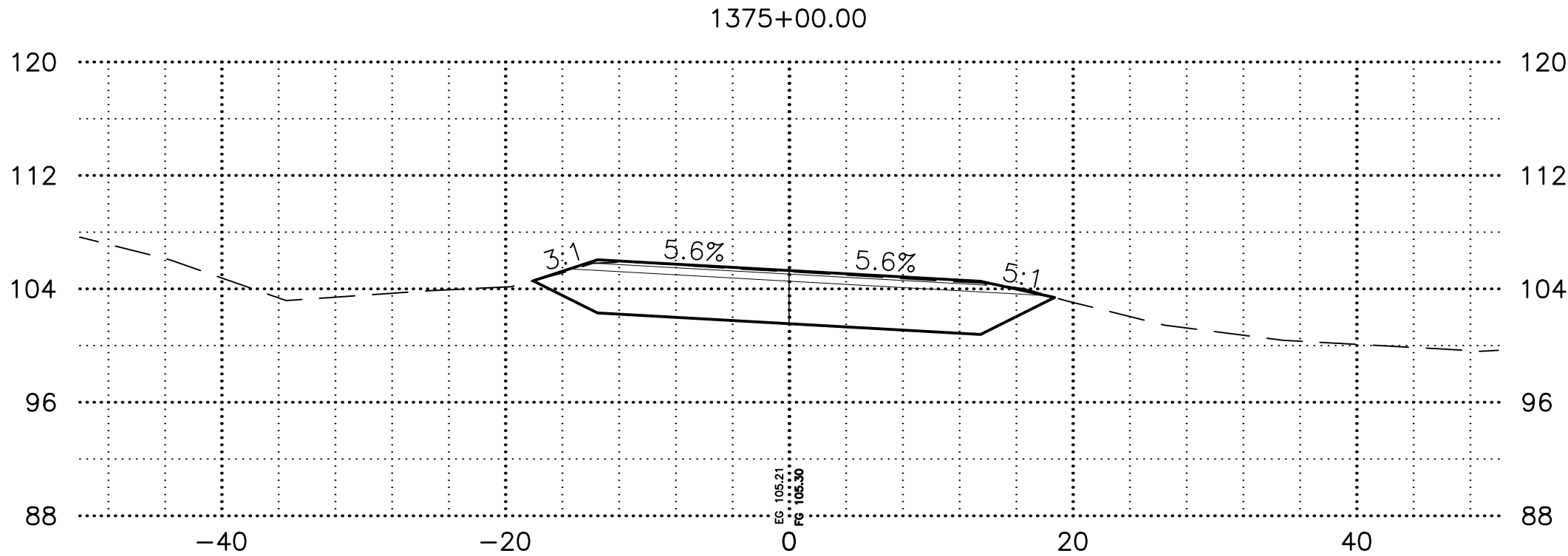
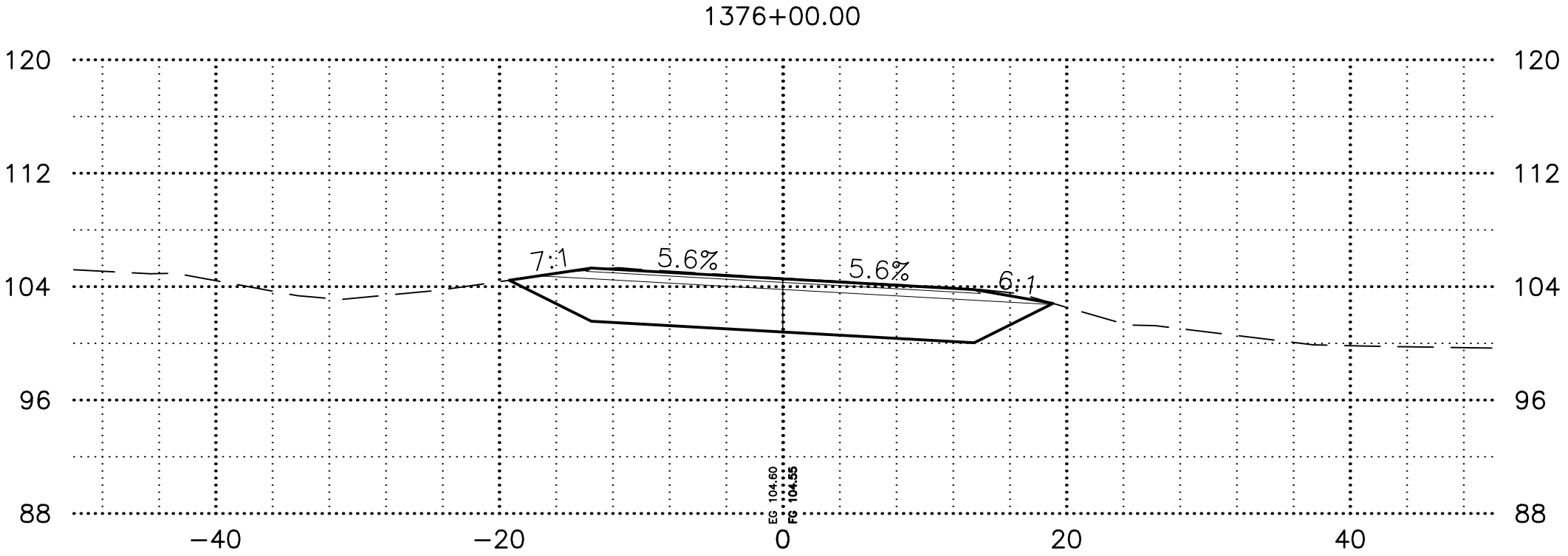
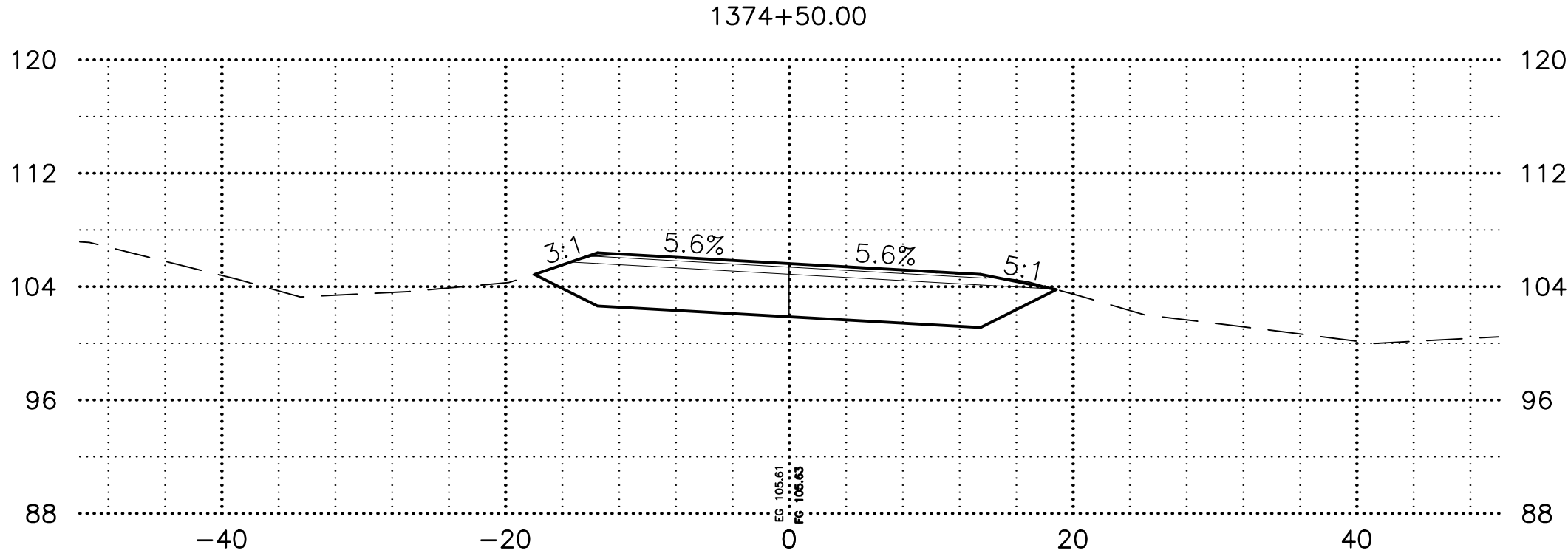


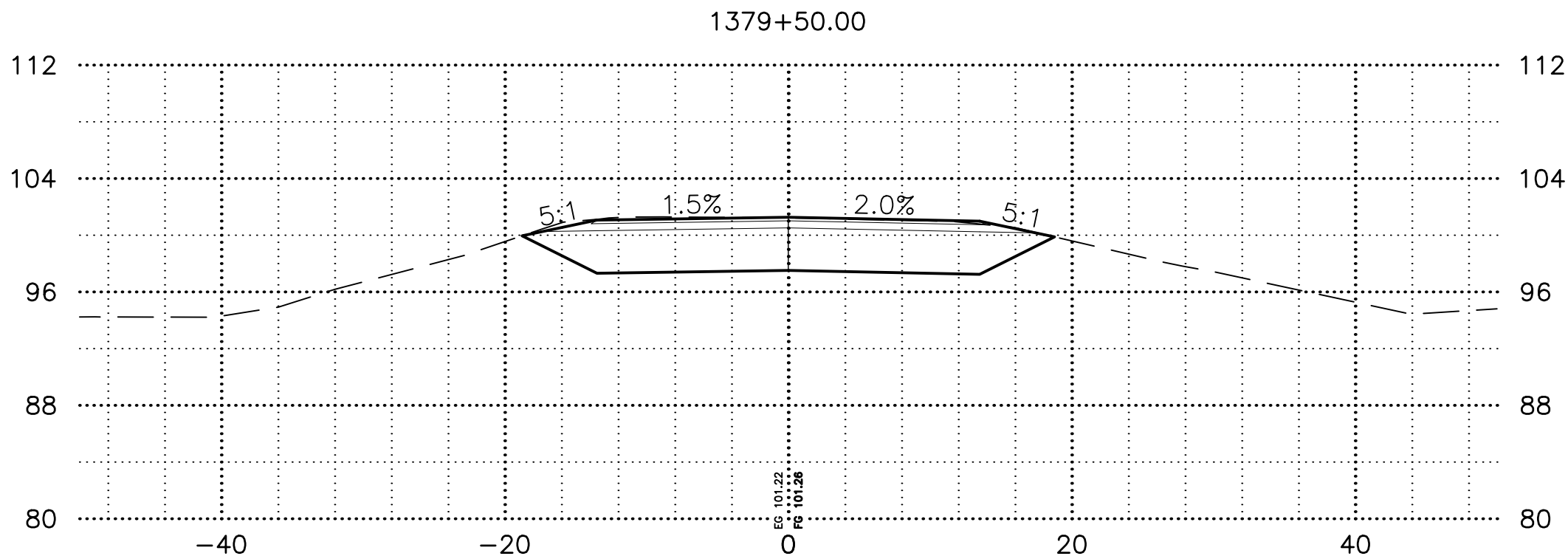
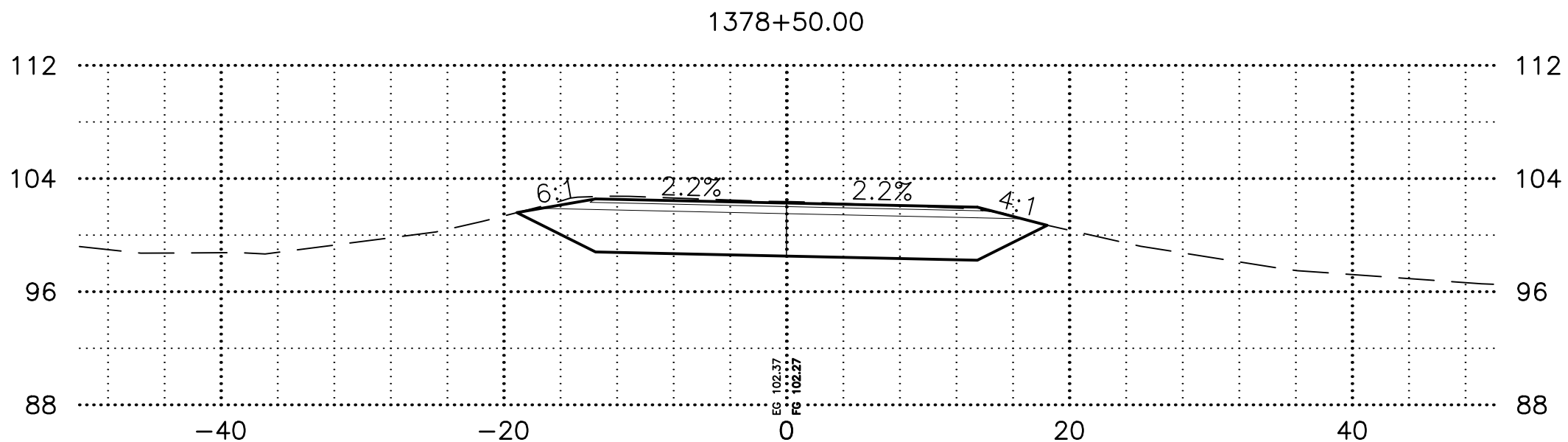
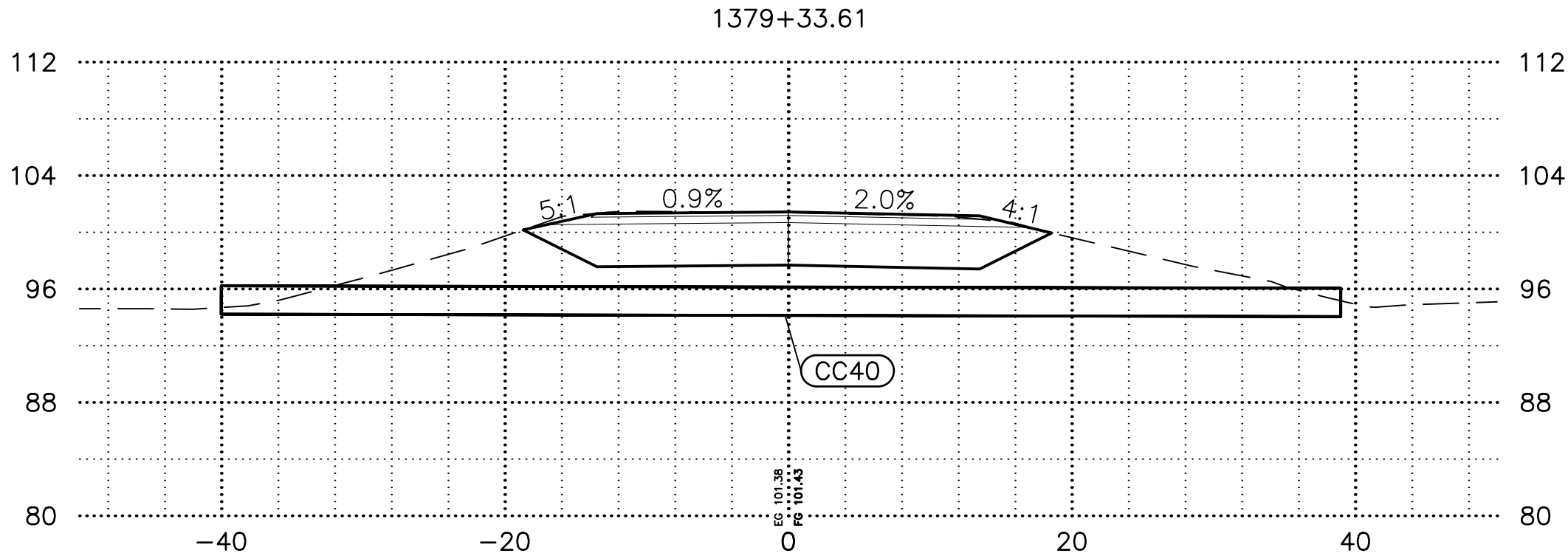
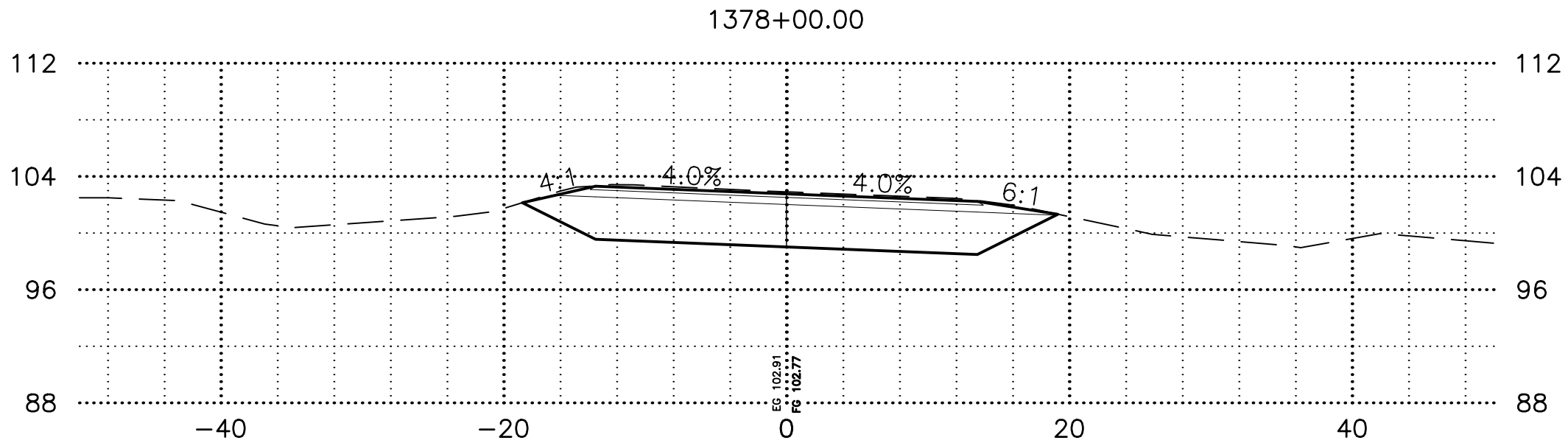
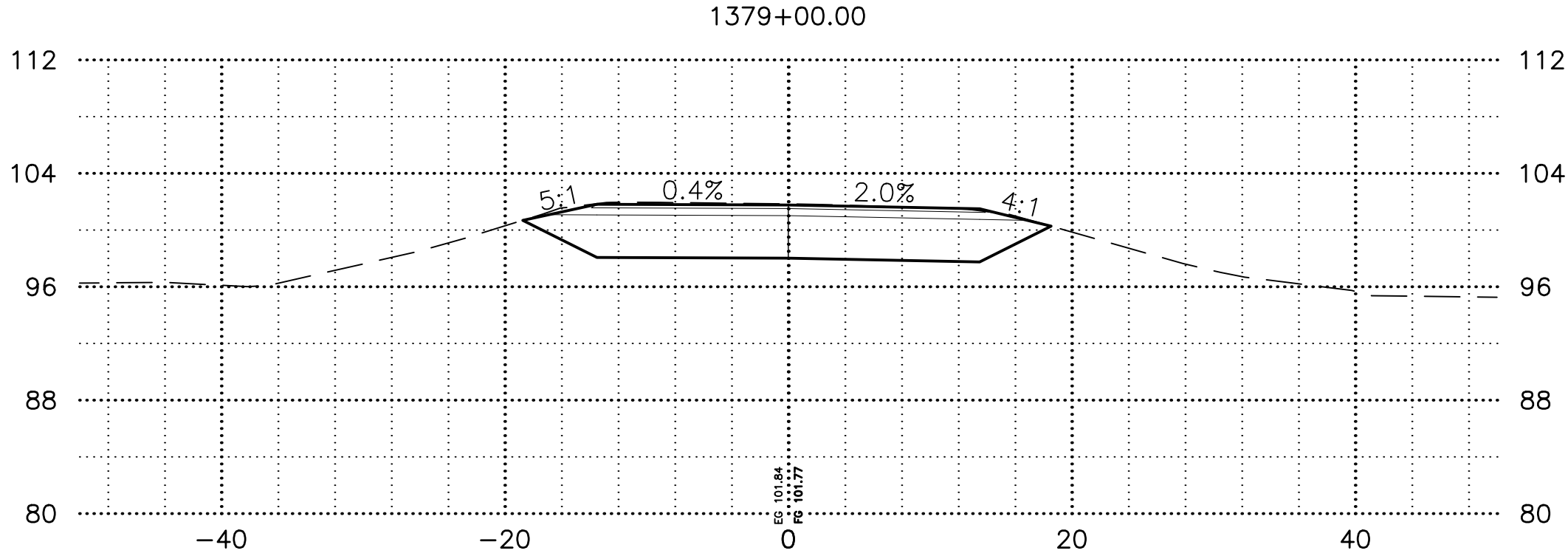
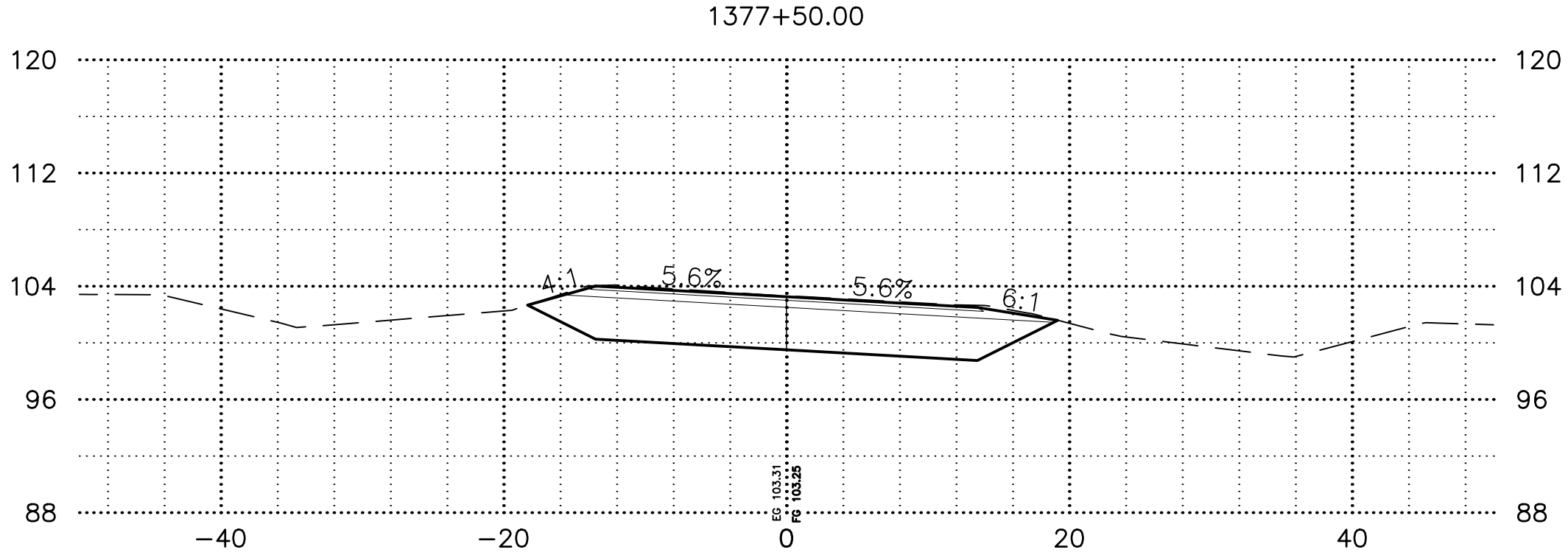
SHEET NO.	TOTAL SHEETS
1	6
STATE	YEAR
ALASKA	2025
PROJECT DESIGNATION	
0490017/ CFHWY00852	
NO.	REVISION
DATE	
NO.	REVISION
DATE	
NO.	REVISION
DATE	



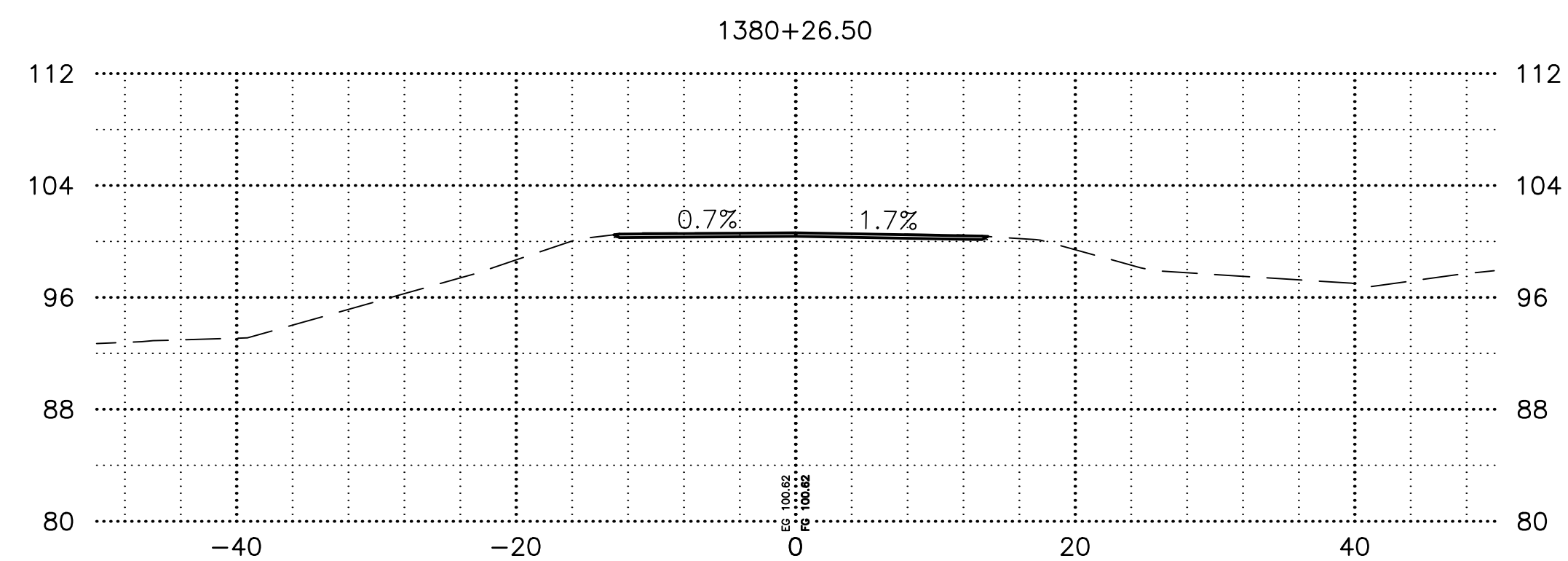
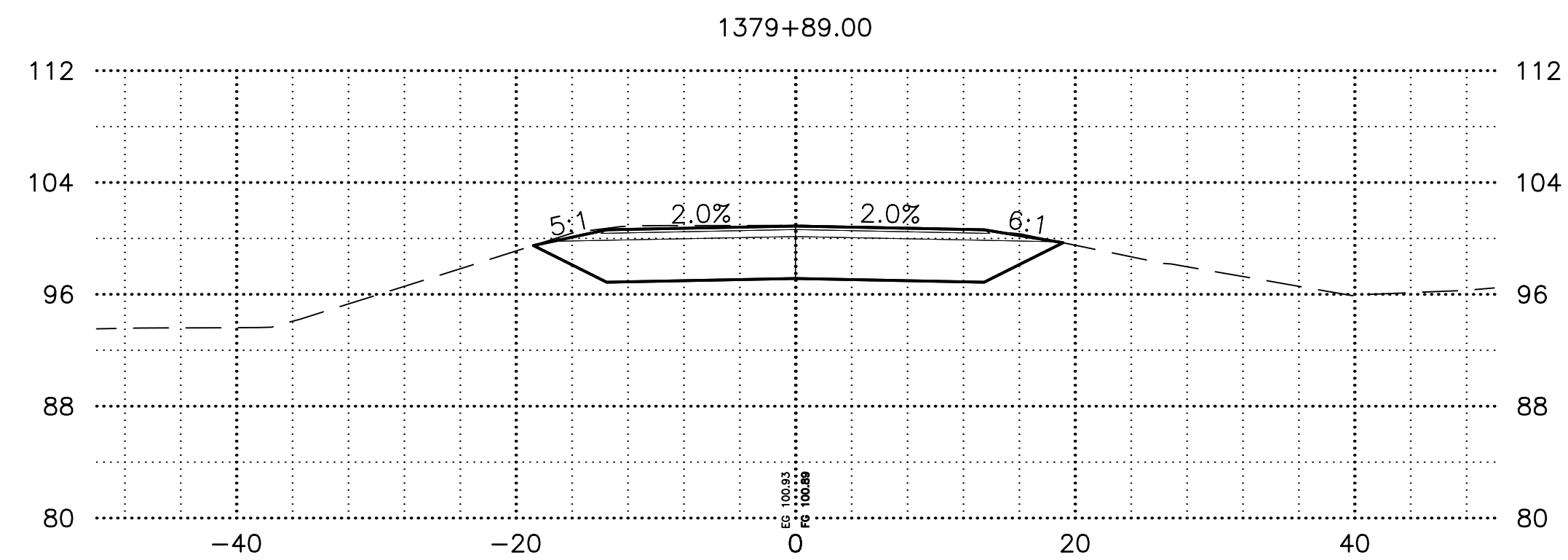




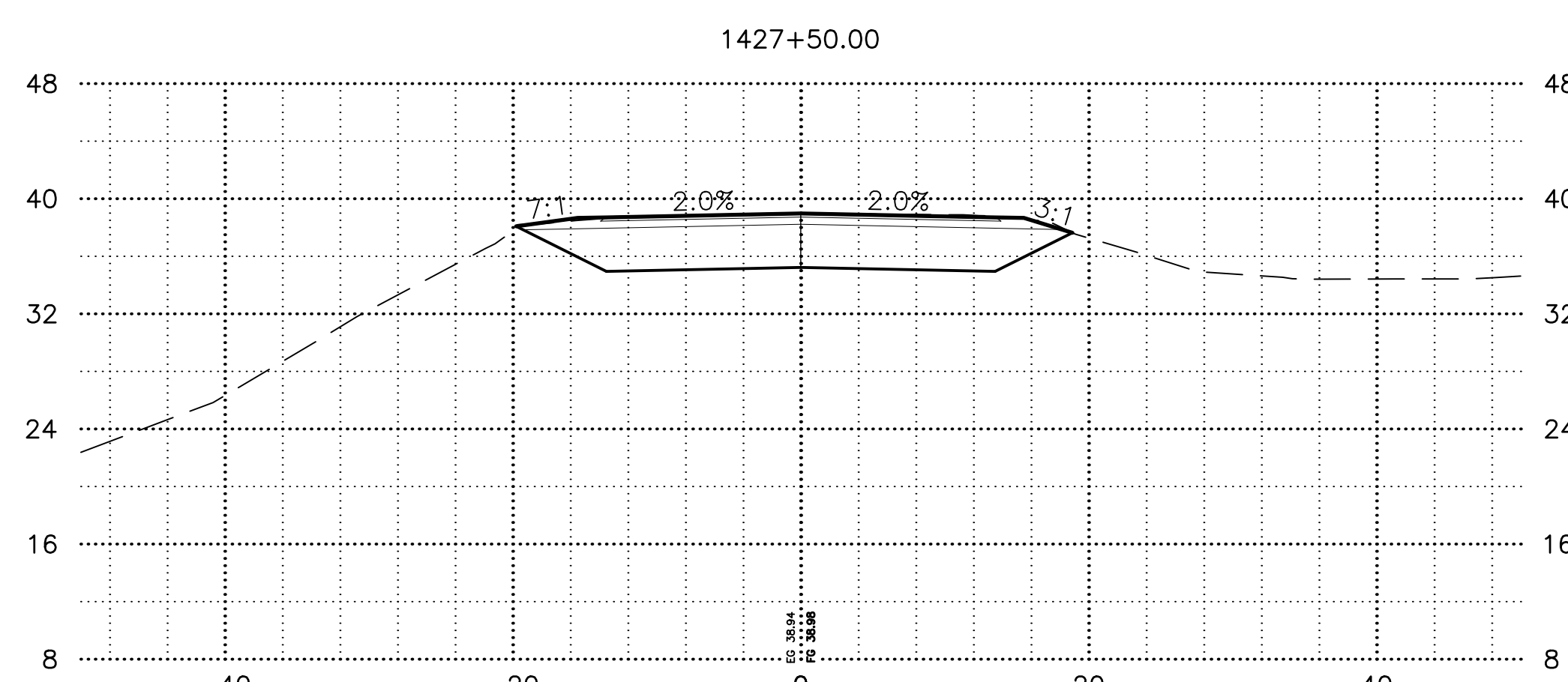
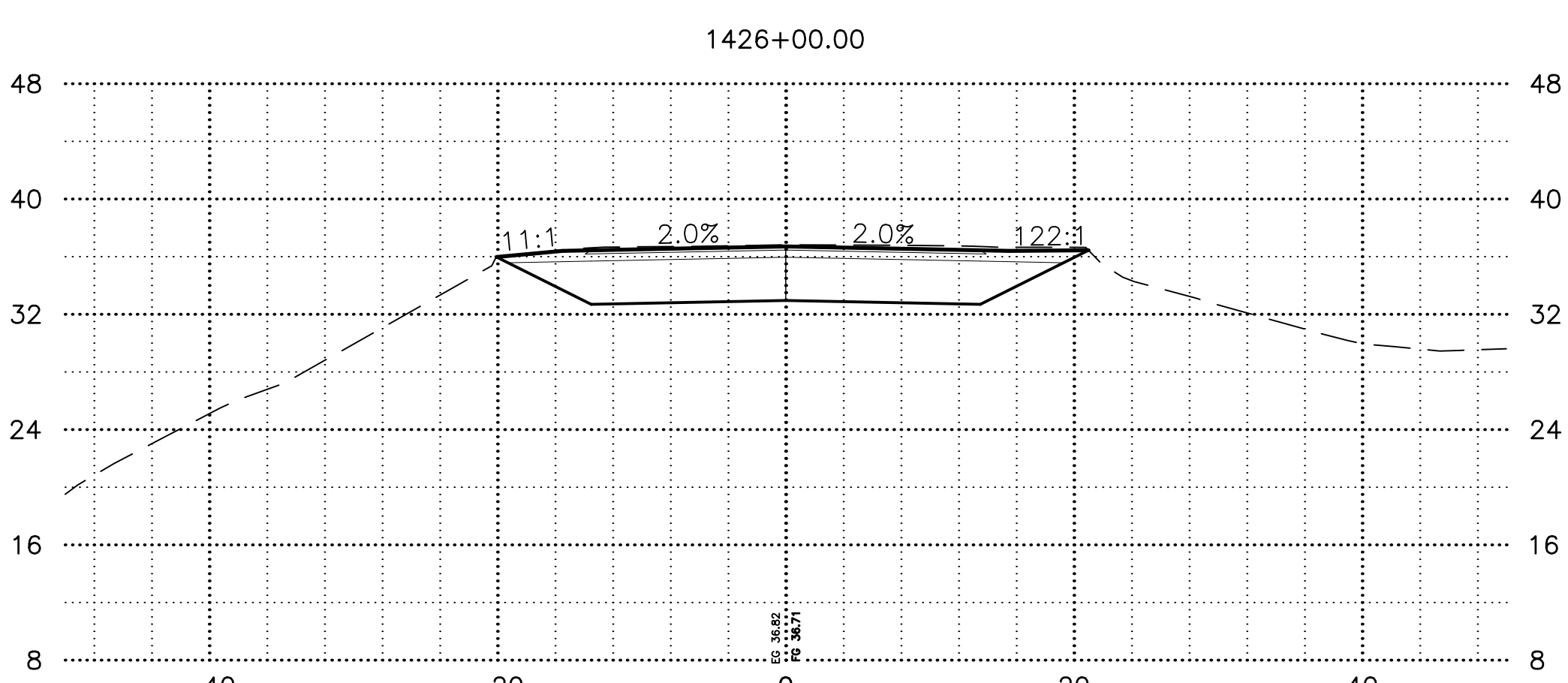
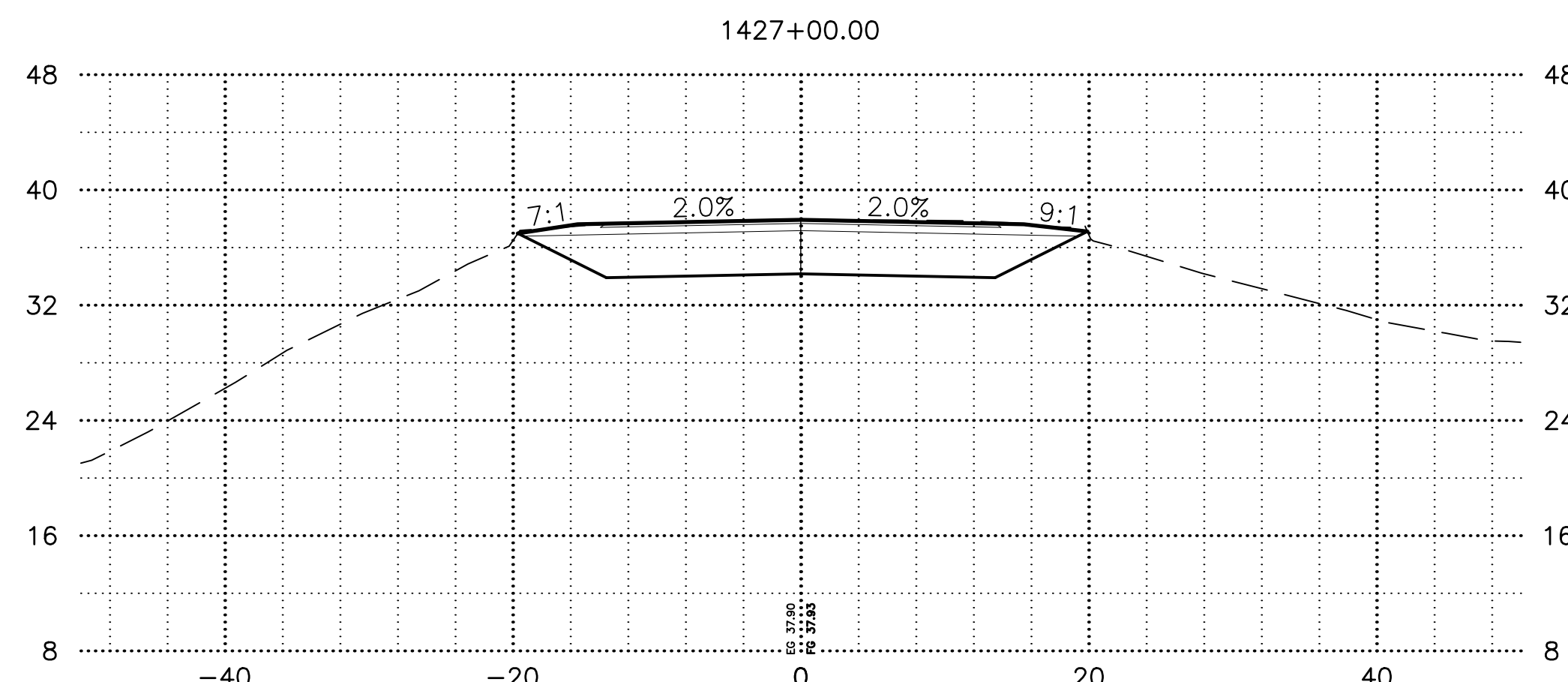
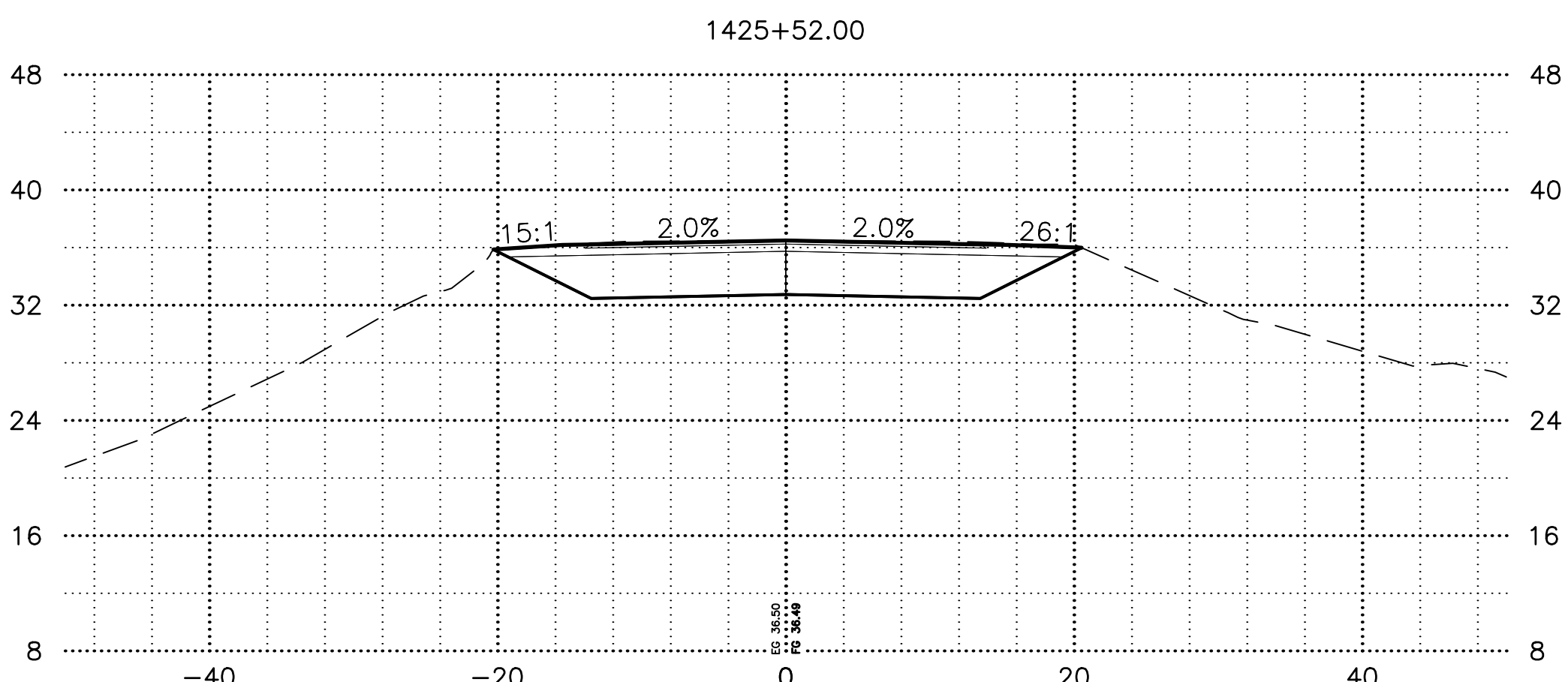
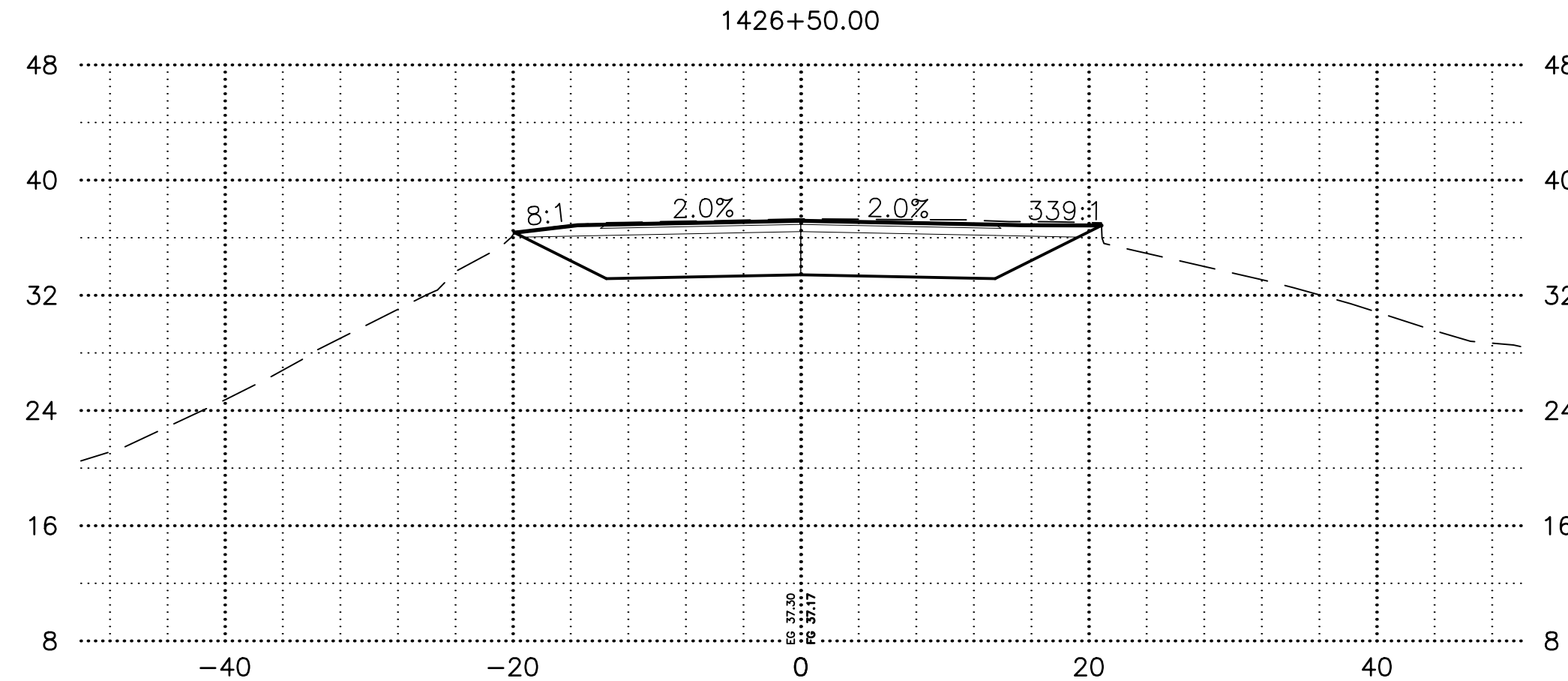
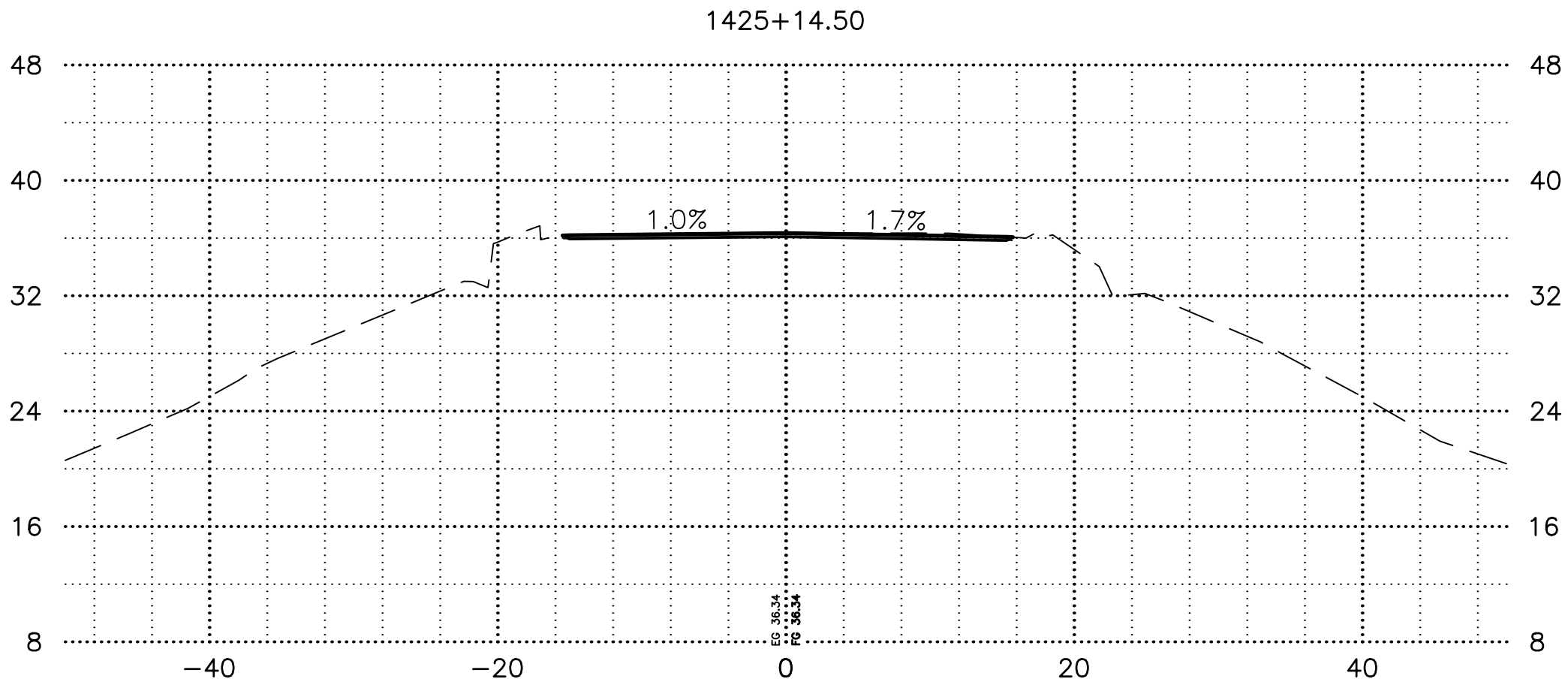




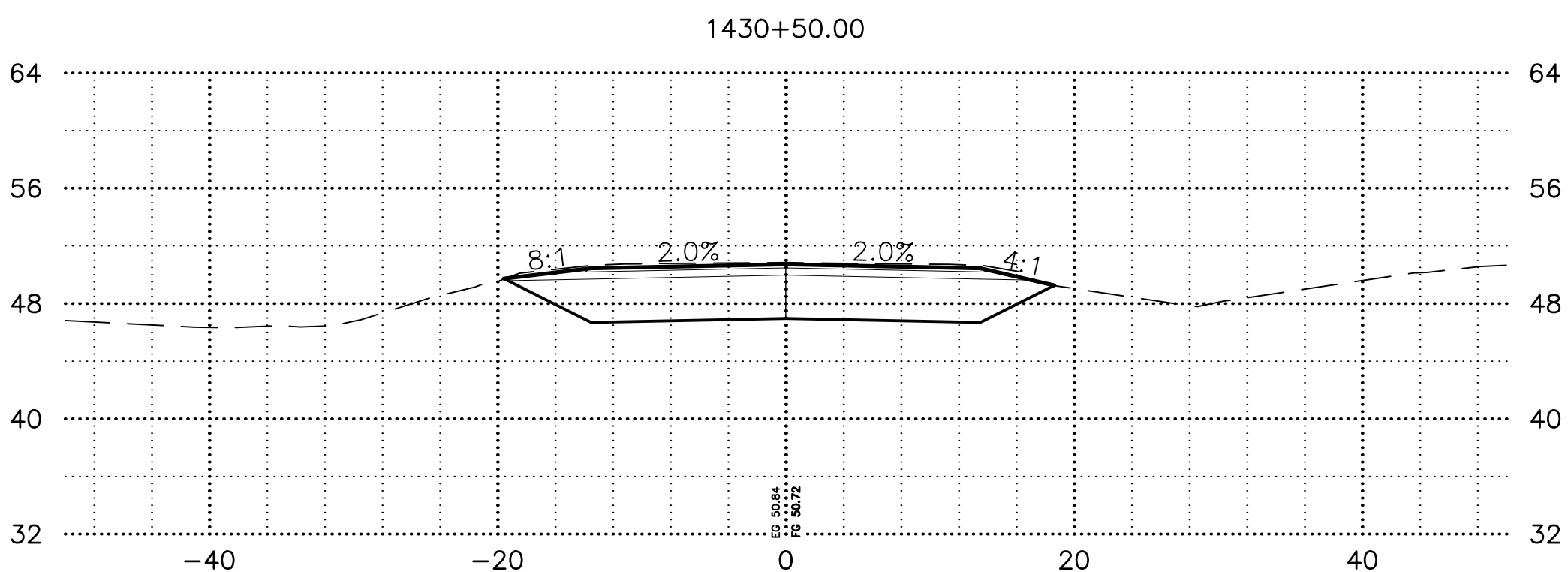
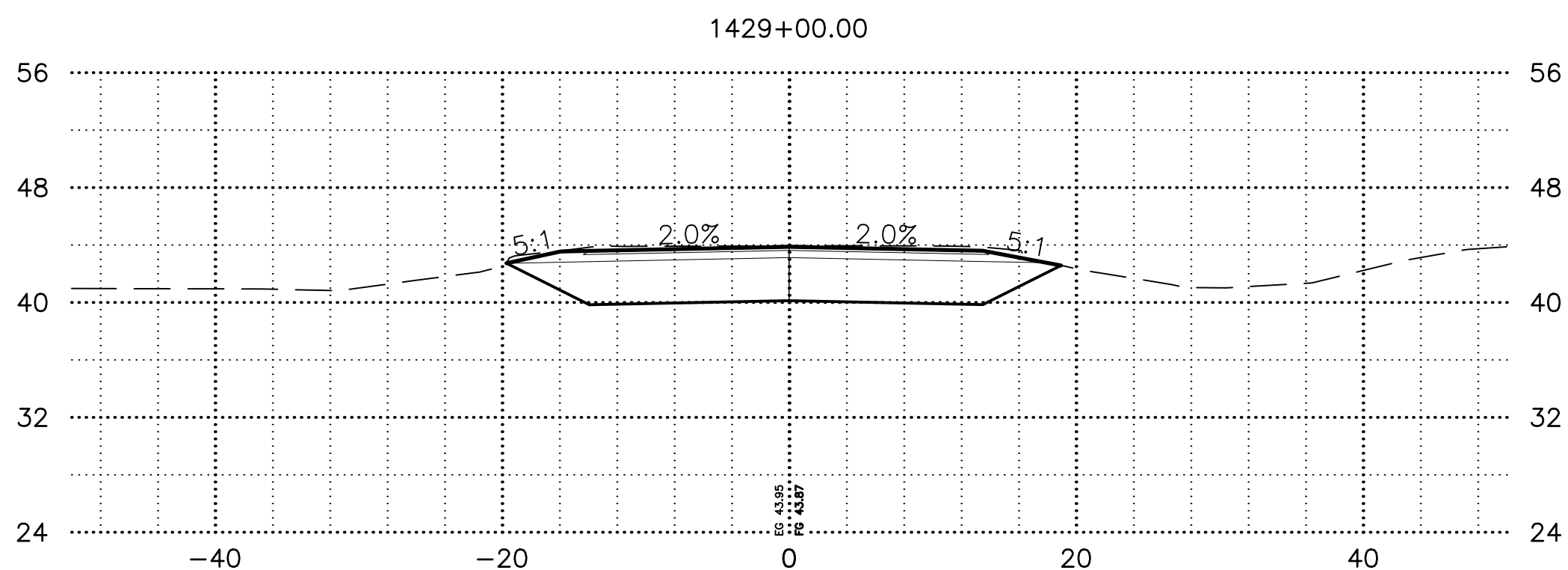
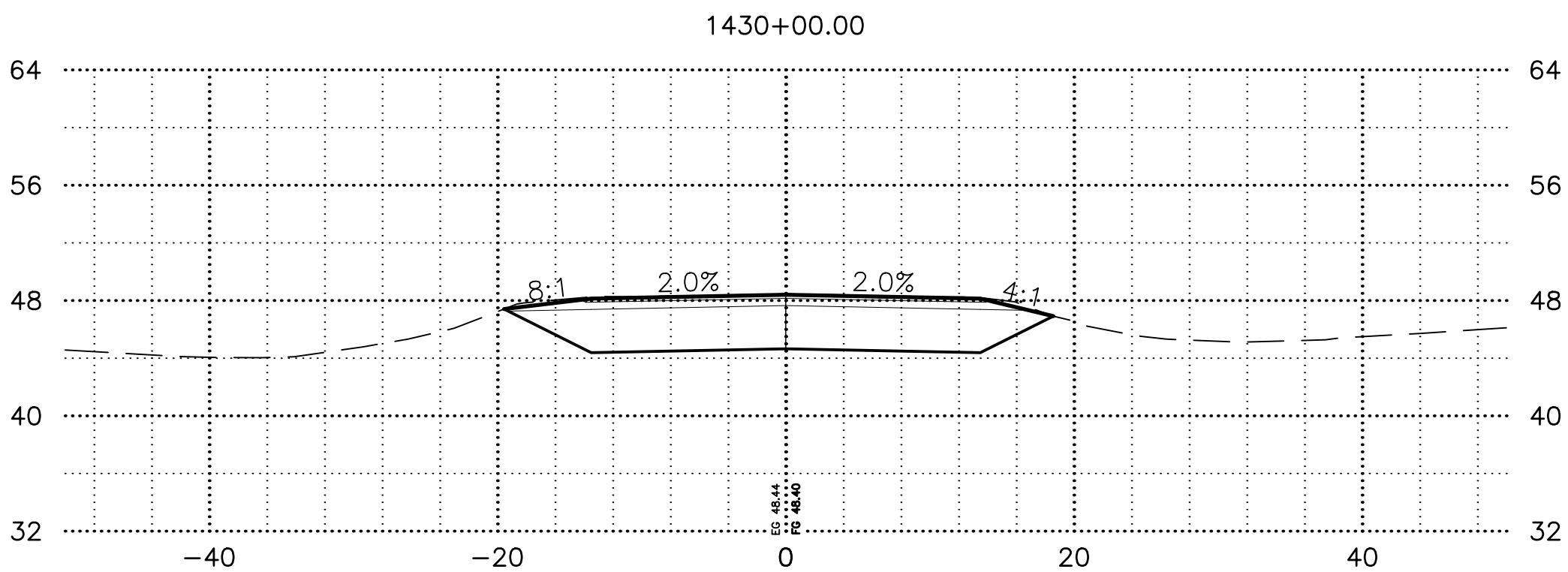
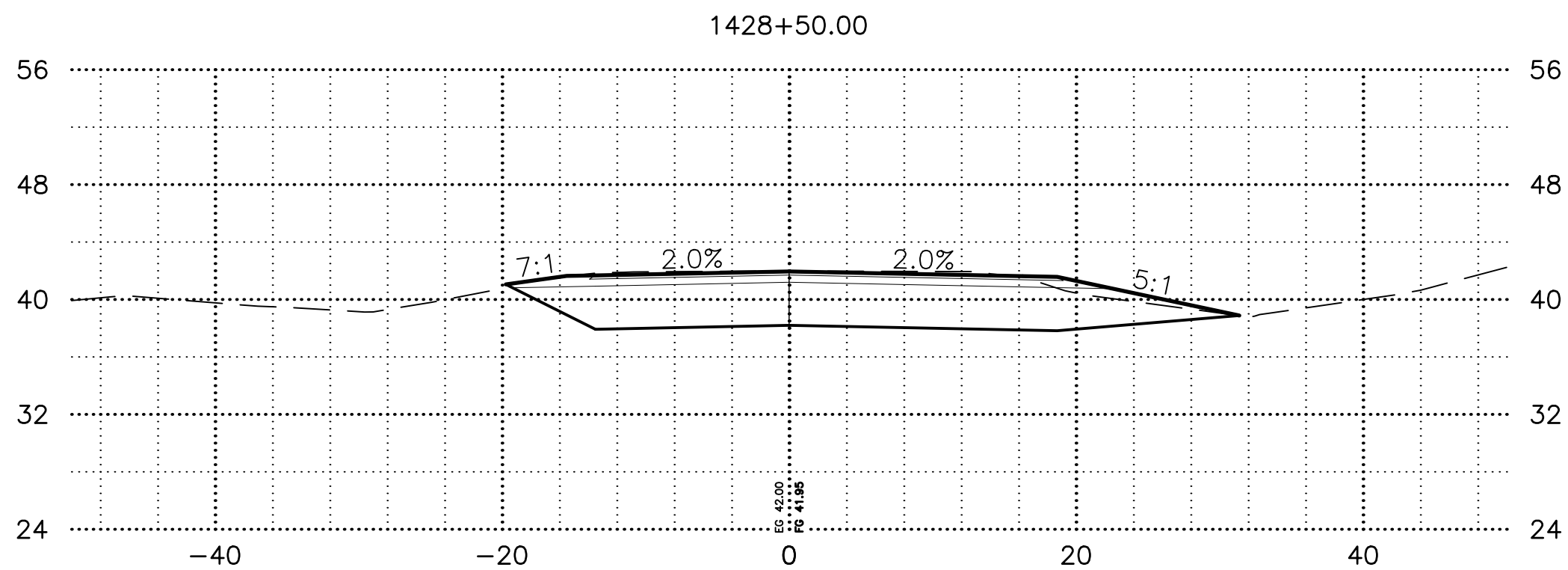
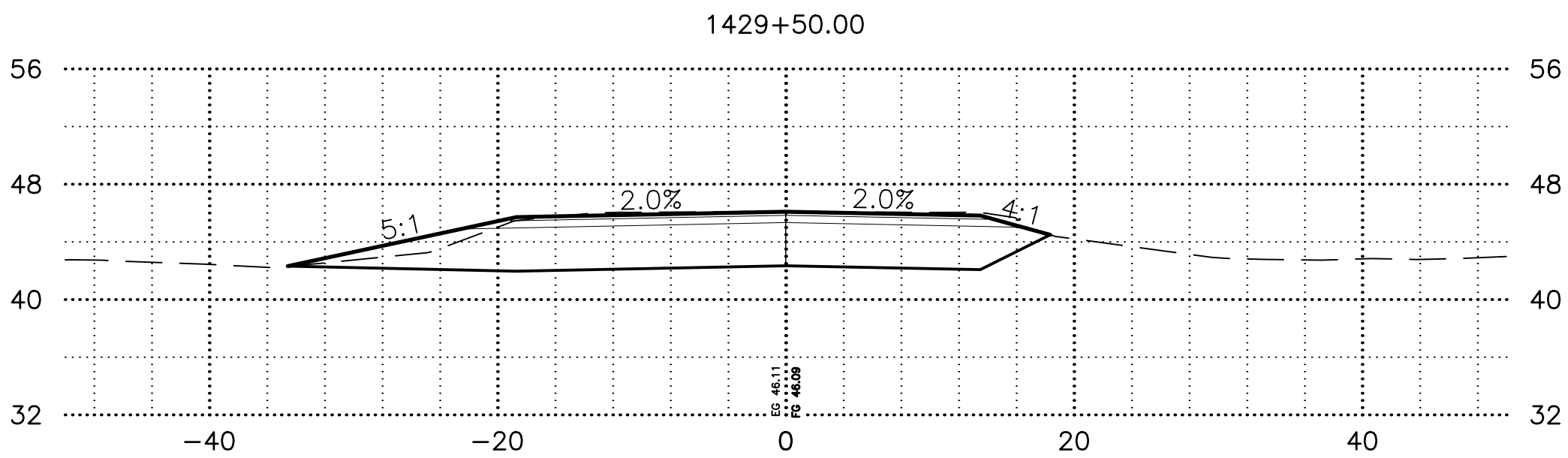
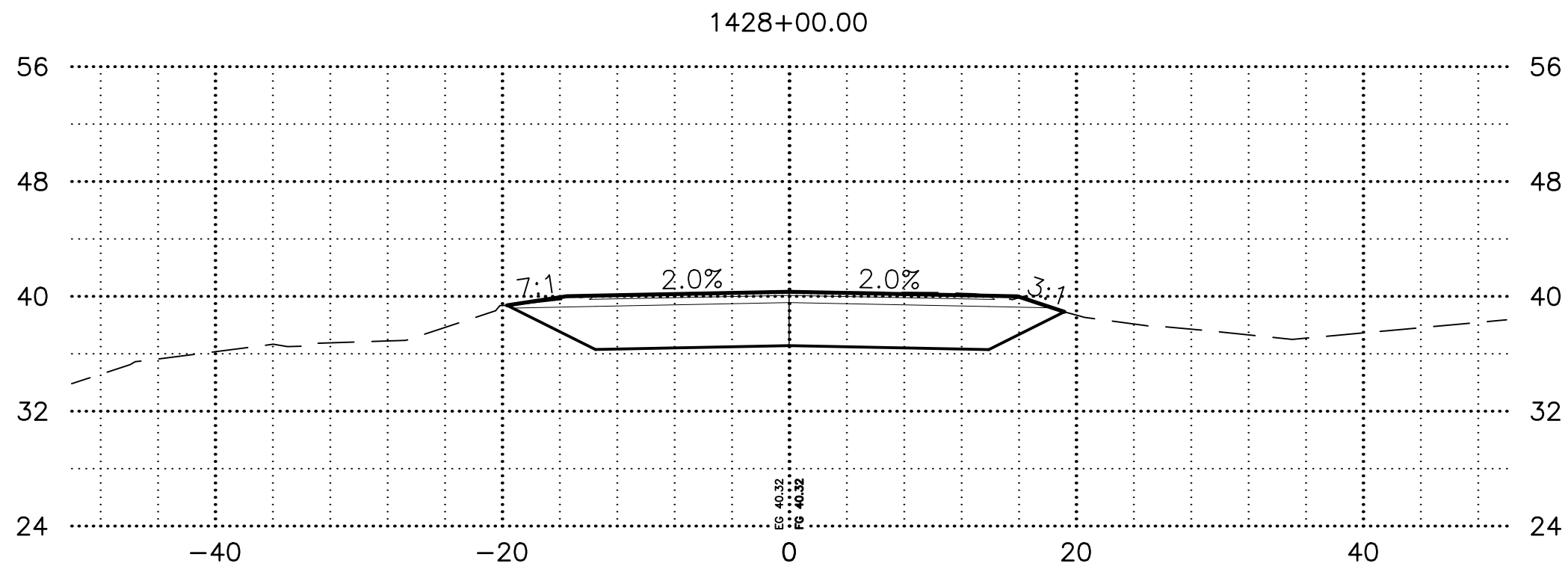
DRAWING LOCATION		DATE	TIME	SCALE	DESIGNED BY
C:\USERS\PUBLIC\MBIPW\2\DWG77876\197613-XS-DIGOUTS.DWG		6/3/2025	5:02 PM	1" = 10'	CHECKED BY
					DRAFTED BY
					CSL



SHEET NO.	TOTAL SHEETS
6	6
STATE	YEAR
ALASKA	2025
PROJECT DESIGNATION	
0490017/ CFHWY00852	
NO.	REVISION
DATE	
NO.	REVISION
DATE	
NO.	REVISION
DATE	
NO.	REVISION
DATE	
STATE OF ALASKA DEPARTMENT OF TRANSPORTATION AND PUBLIC FACILITIES  KENAI SPUR HIGHWAY MP 29-38 PAVEMENT PRESERVATION XS DIGOUT 10 STA. 1379+89.00 TO STA. 1380+26.50	



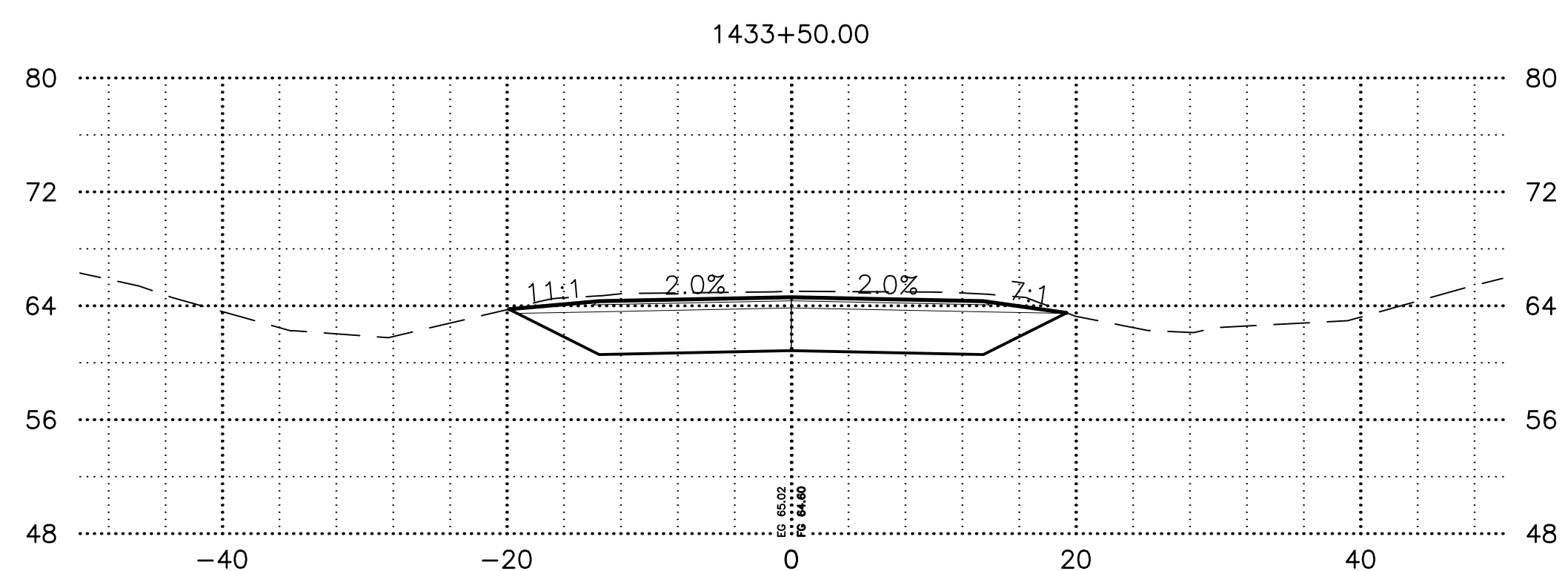
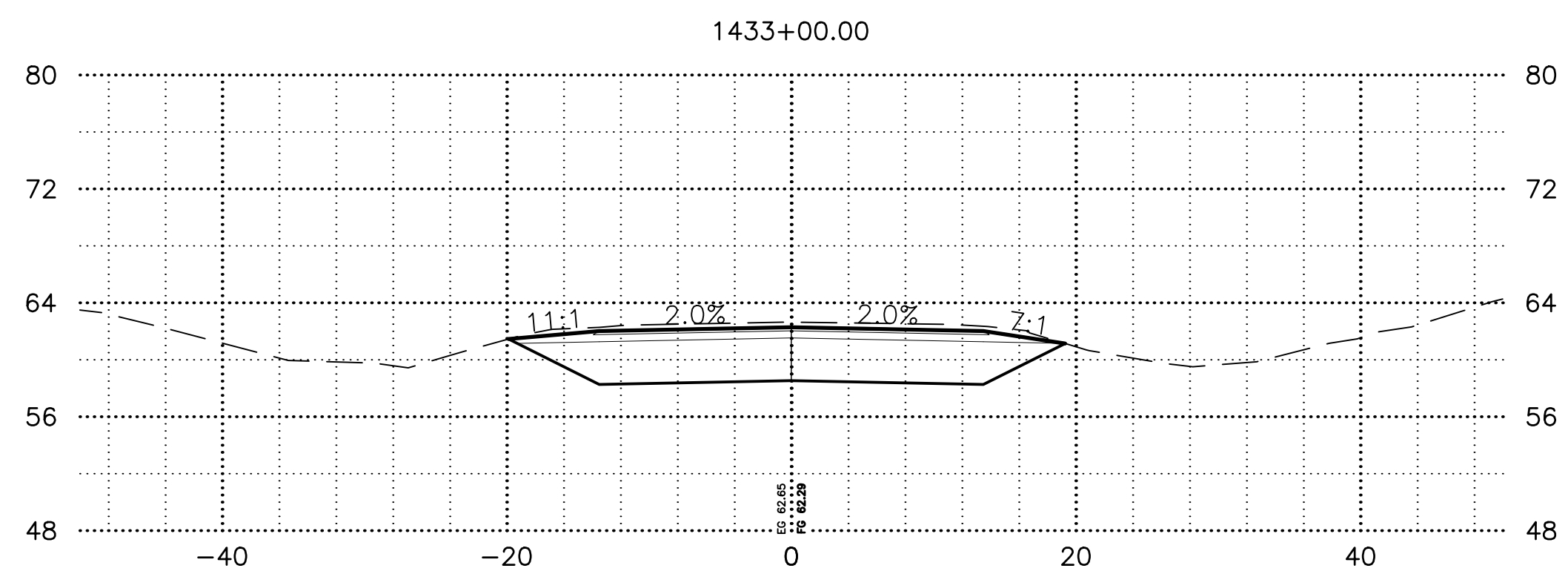
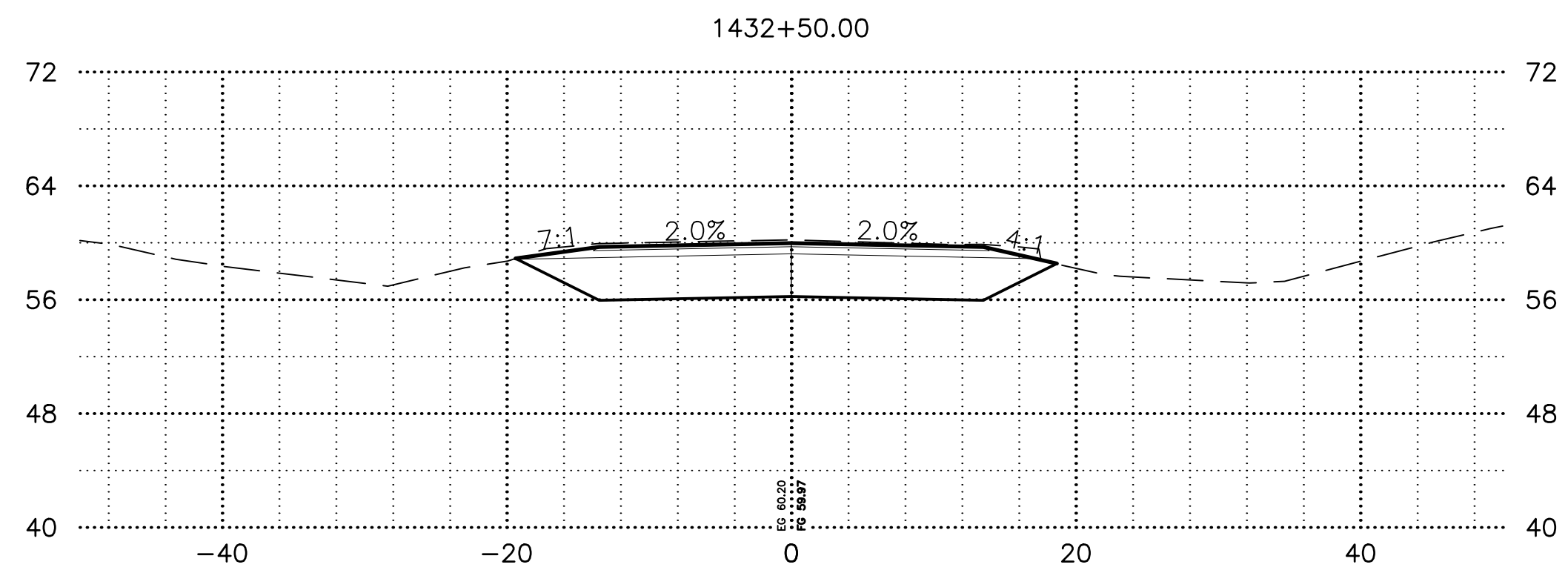
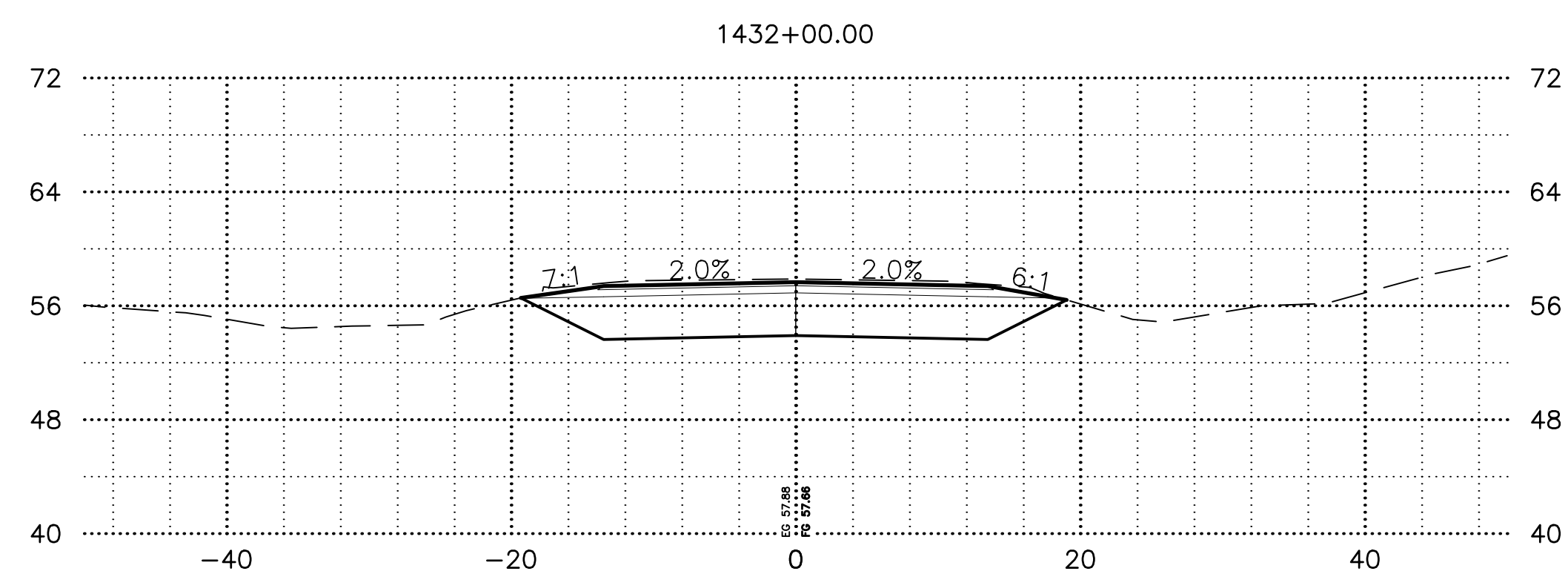
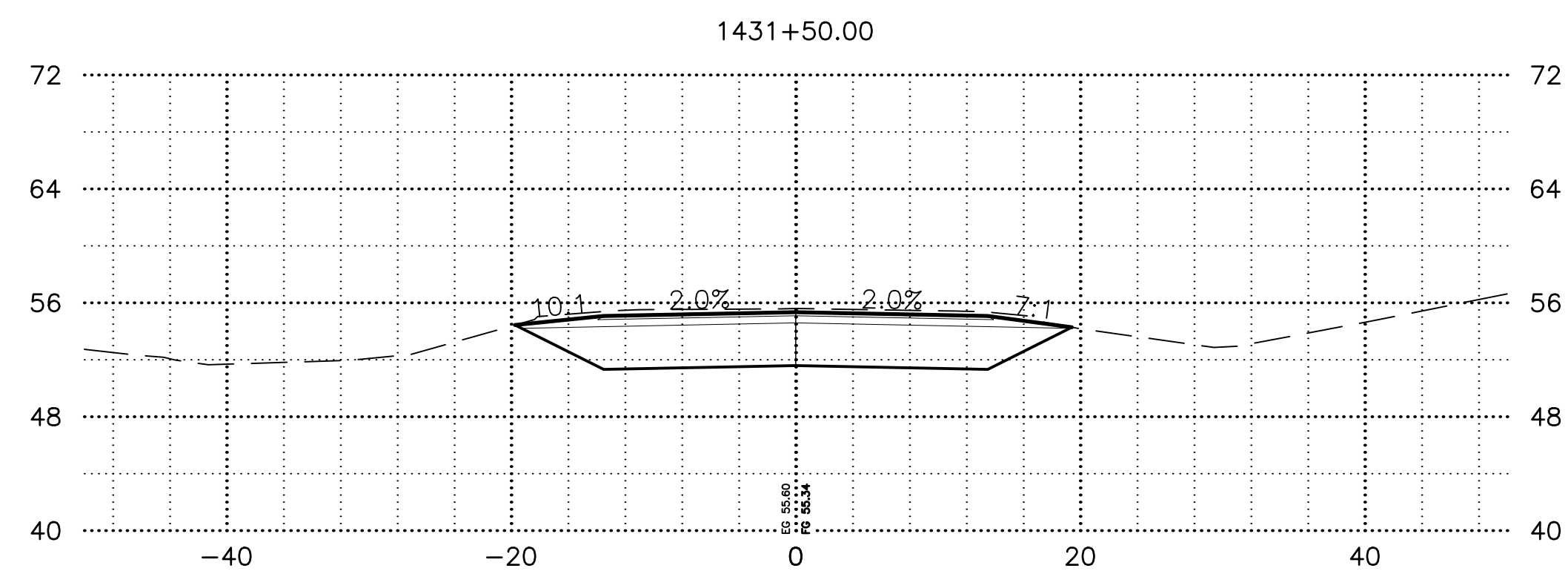
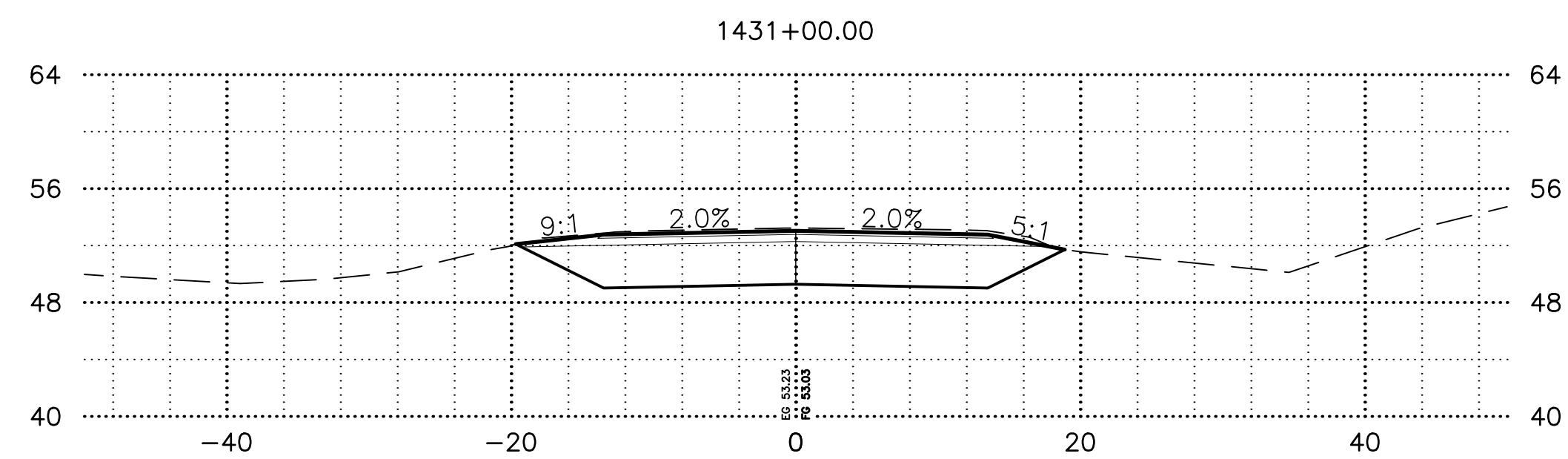
SHEET NO.	TOTAL SHEETS
1	5
STATE	YEAR
ALASKA	2025
PROJECT DESIGNATION	
0490017/ CFHWY00852	
NO.	REVISION
DATE	
NO.	REVISION
DATE	
NO.	REVISION
DATE	



SHEET NO.	TOTAL SHEETS
2	5
STATE	YEAR
ALASKA	2025
PROJECT DESIGNATION	
0490017/ CFHWY00852	
NO.	REVISION
DATE	
NO.	REVISION
DATE	
NO.	REVISION
DATE	

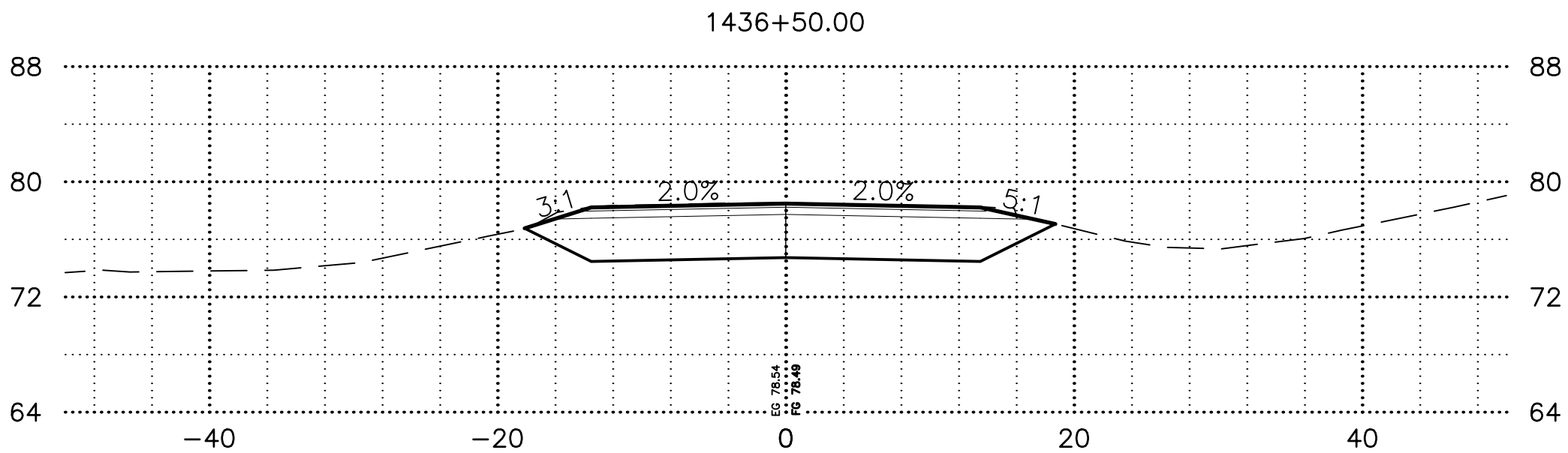
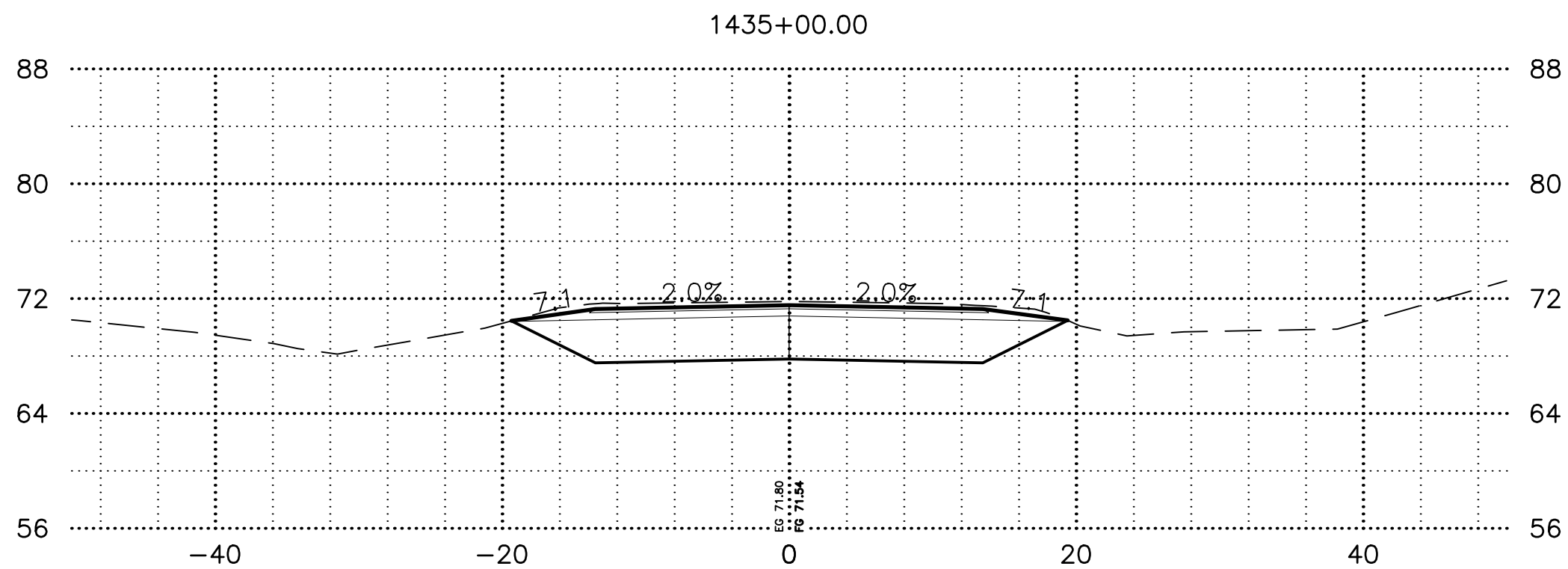
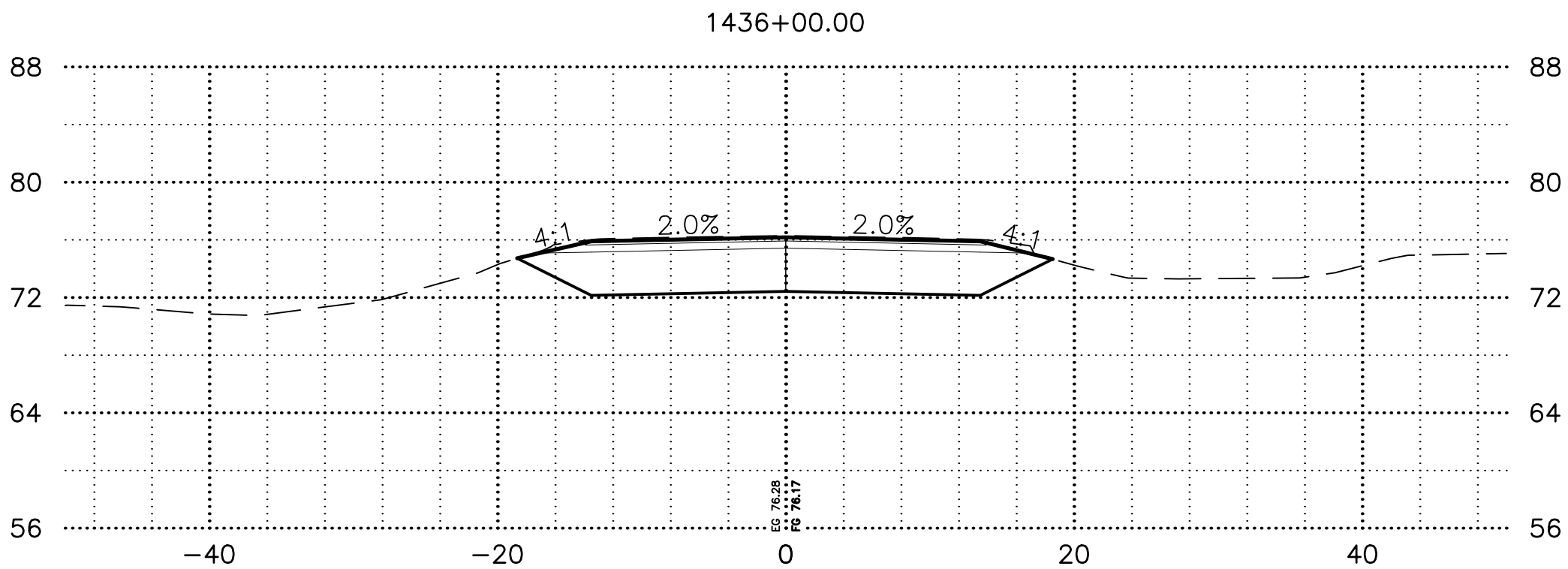
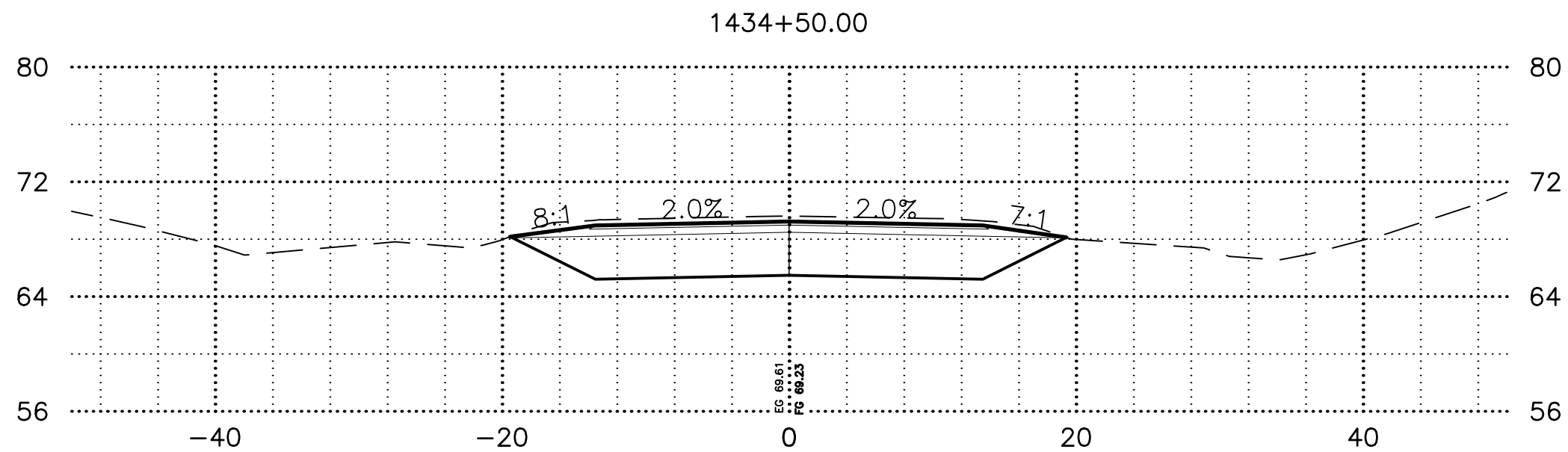
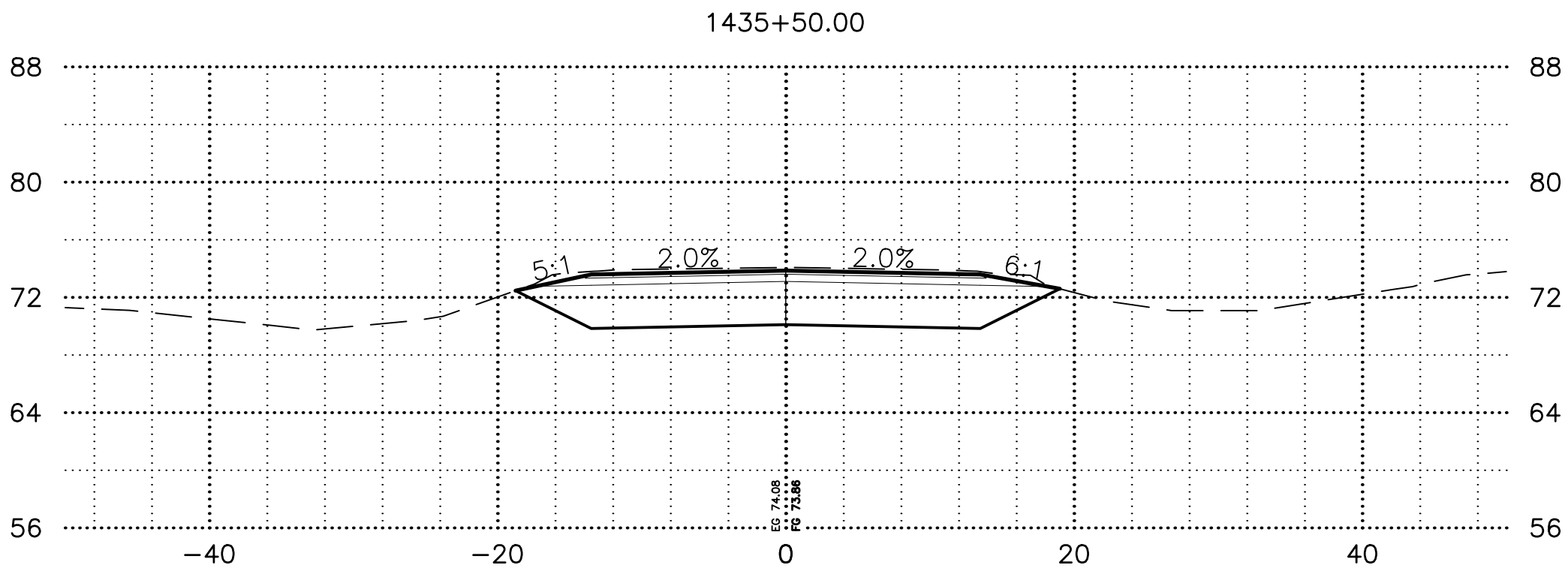
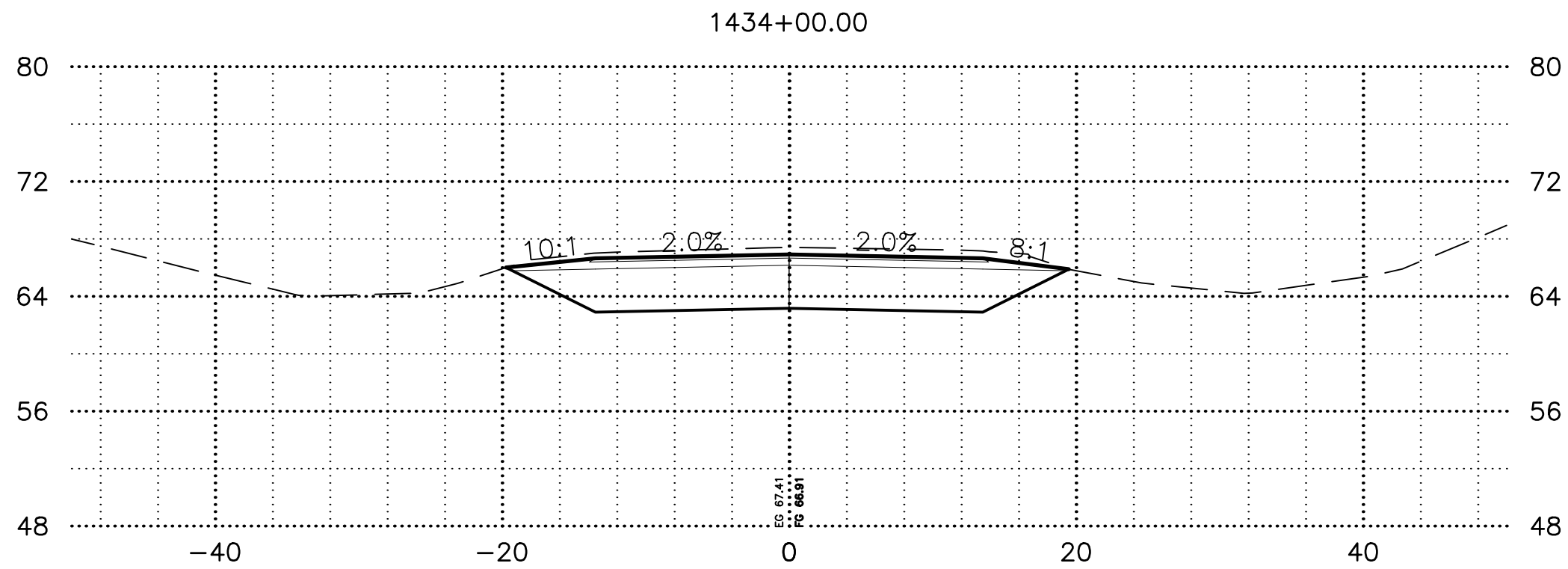
DATE	TIME	SCALE	DESIGNED BY	CSL
6/3/2025	5:02 PM	1" = 10'	CHECKED BY	REH
			DRAFTED BY	MAC

DRAWING LOCATION
C:\USERS\PUBLIC\MBIPW\2\DMS77876\1976\13-XS-DIGOUTS.DWG



SHEET NO.	TOTAL SHEETS
3	5
STATE	YEAR
ALASKA	2025
PROJECT DESIGNATION	
0490017/ CFHWY00852	
NO.	REVISION
DATE	
NO.	REVISION
DATE	
NO.	REVISION
DATE	

STATE OF ALASKA  
DEPARTMENT OF TRANSPORTATION  
AND PUBLIC FACILITIES  
KENAI SPUR HIGHWAY  
MP 29-38  
PAVEMENT PRESERVATION  
XS DIGOUT 11  
STA. 1431+00.00 TO  
STA. 1433+50.00



SHEET NO.	TOTAL SHEETS
4	5
STATE	YEAR
ALASKA	2025
PROJECT DESIGNATION	
0490017/ CFHWY00852	
NO.	REVISION
DATE	
NO.	REVISION
DATE	
NO.	REVISION
DATE	

