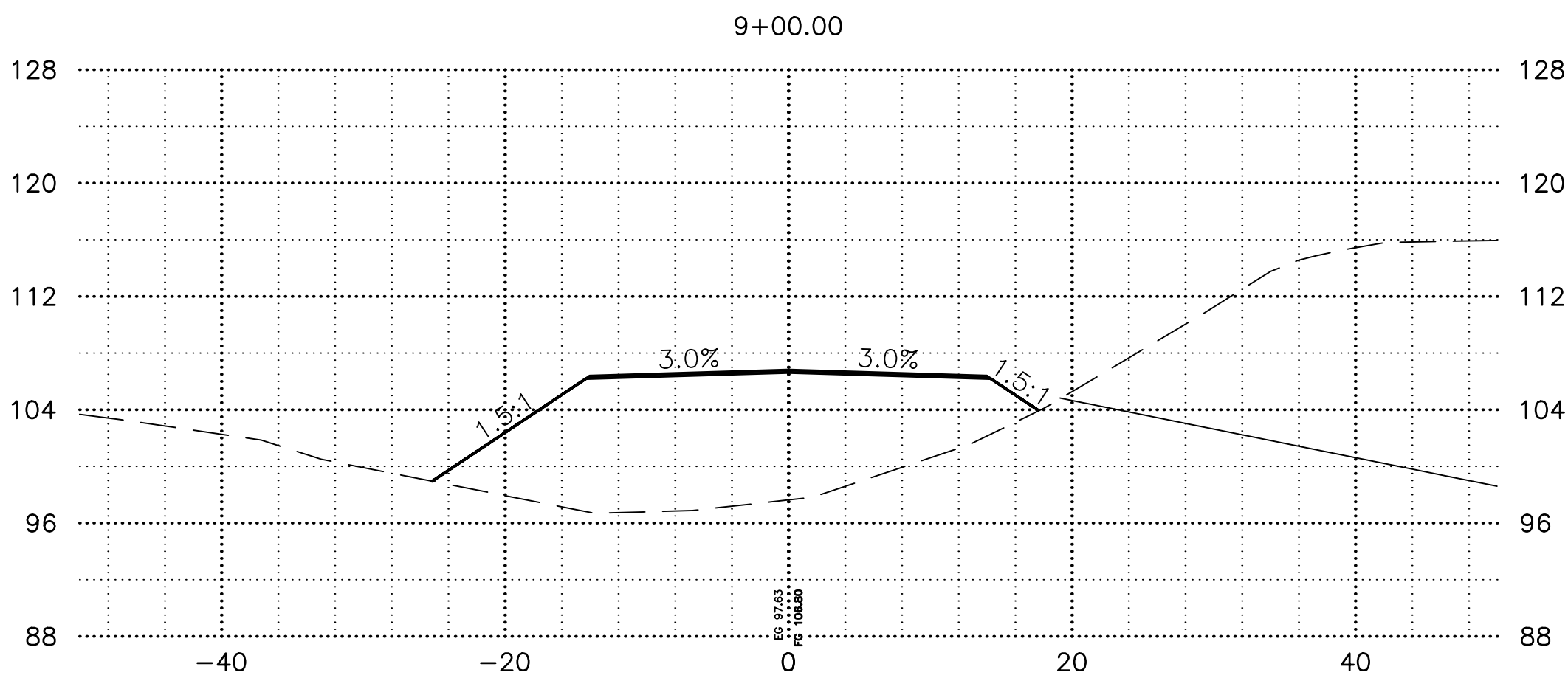
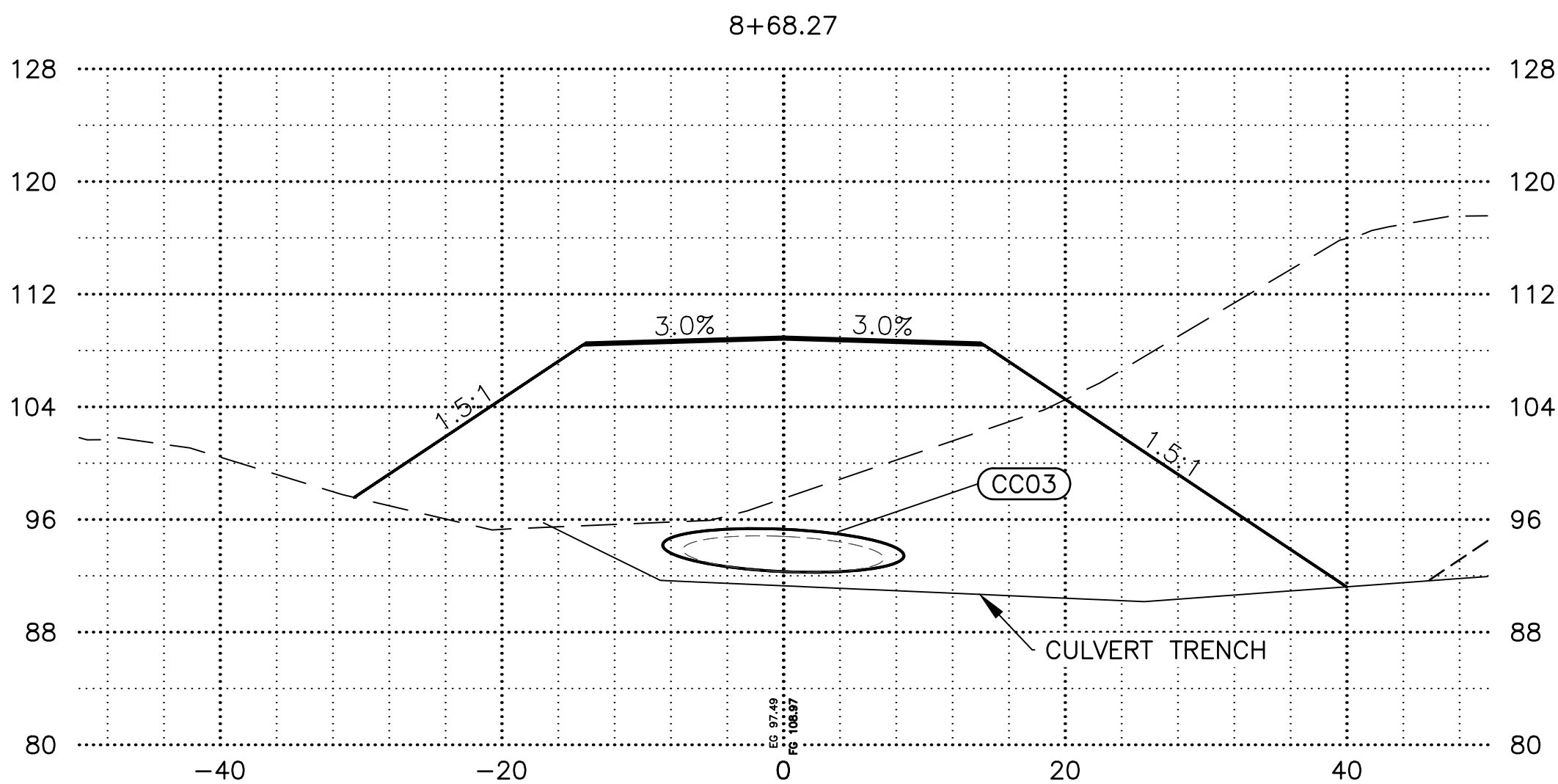
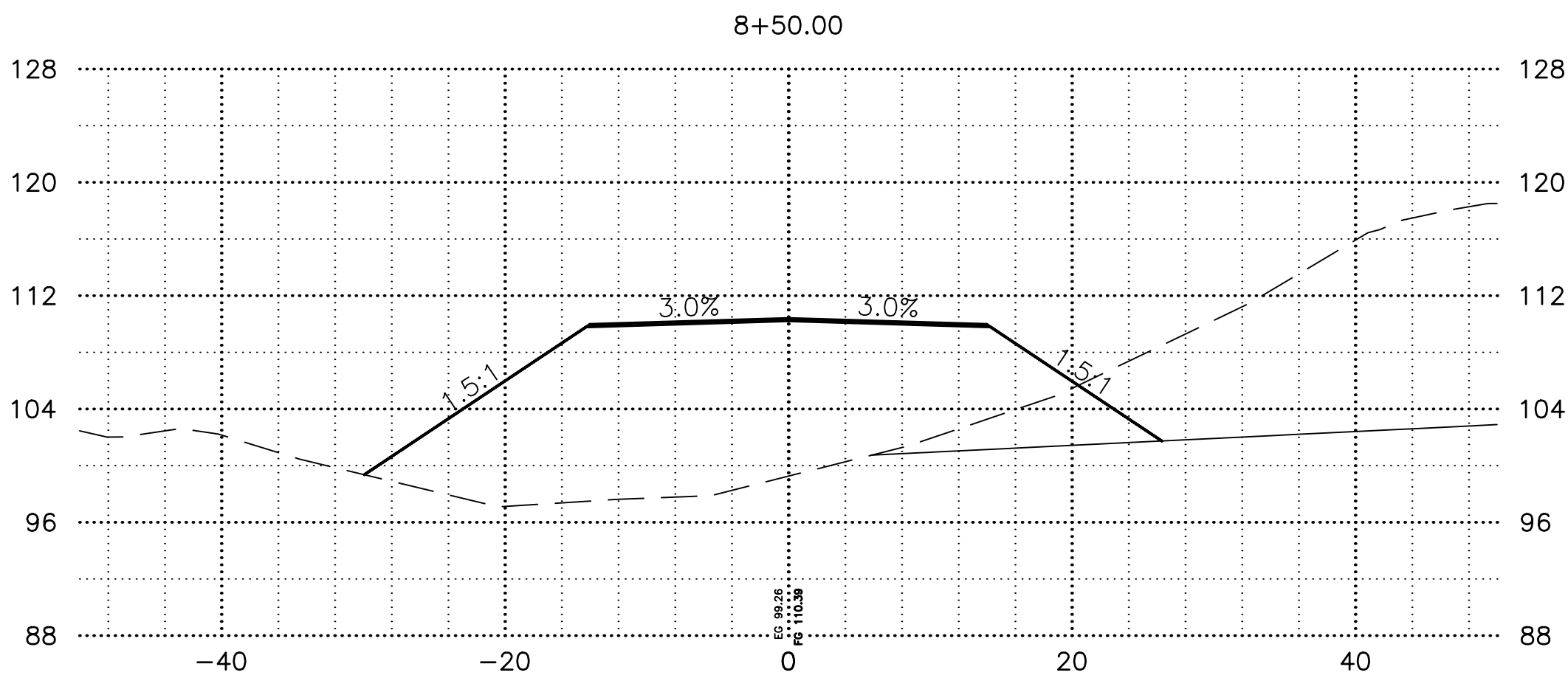
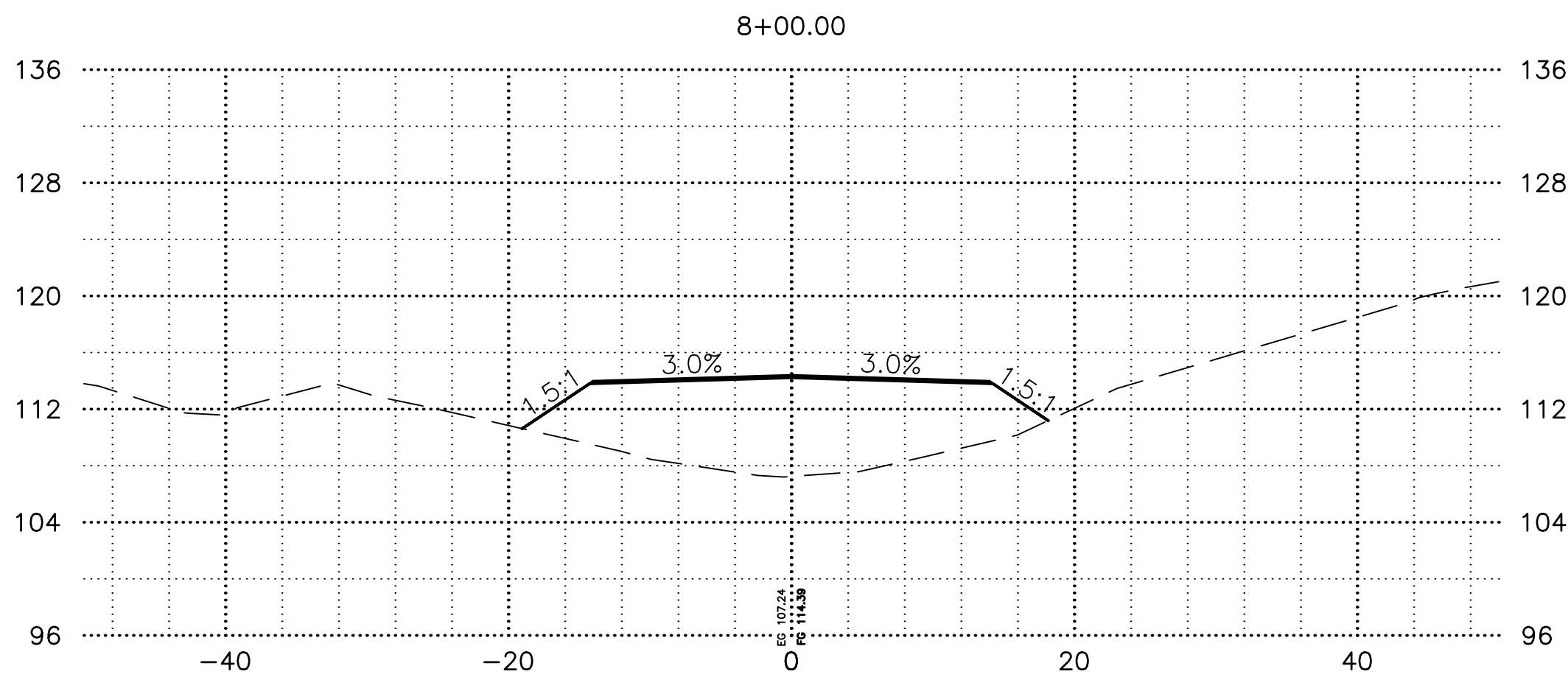
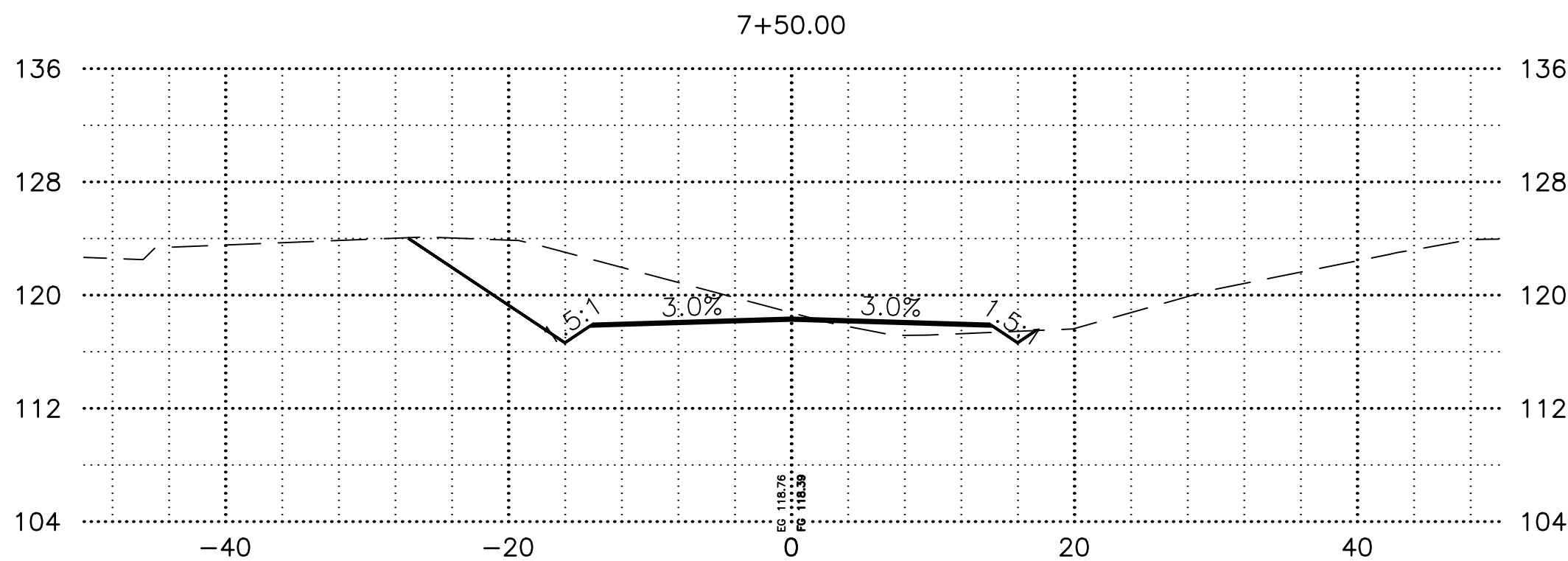
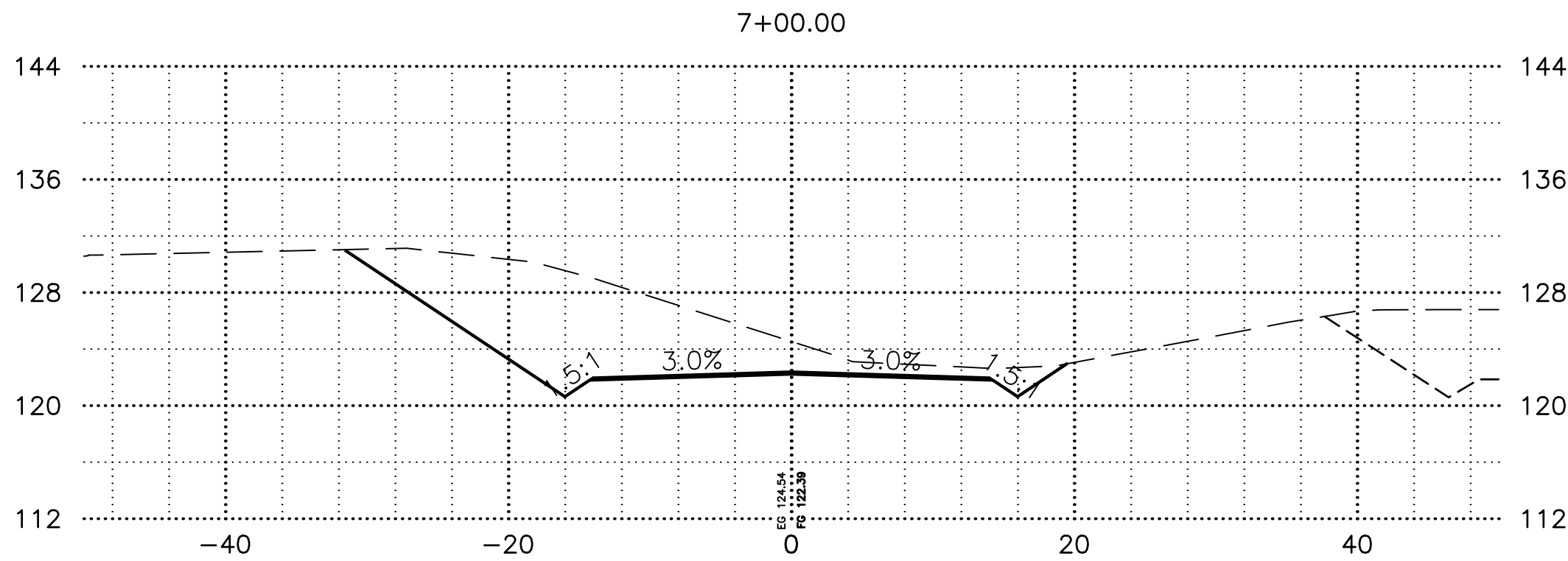
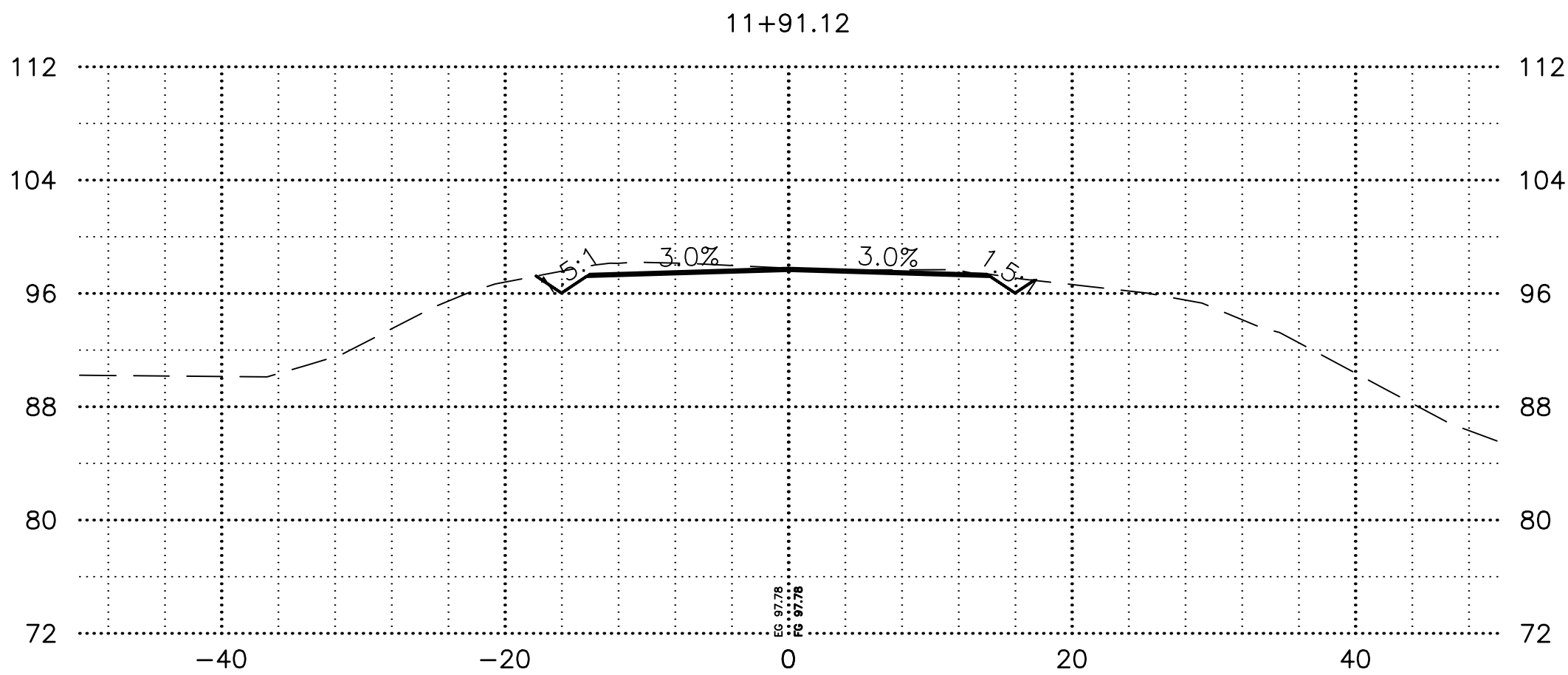
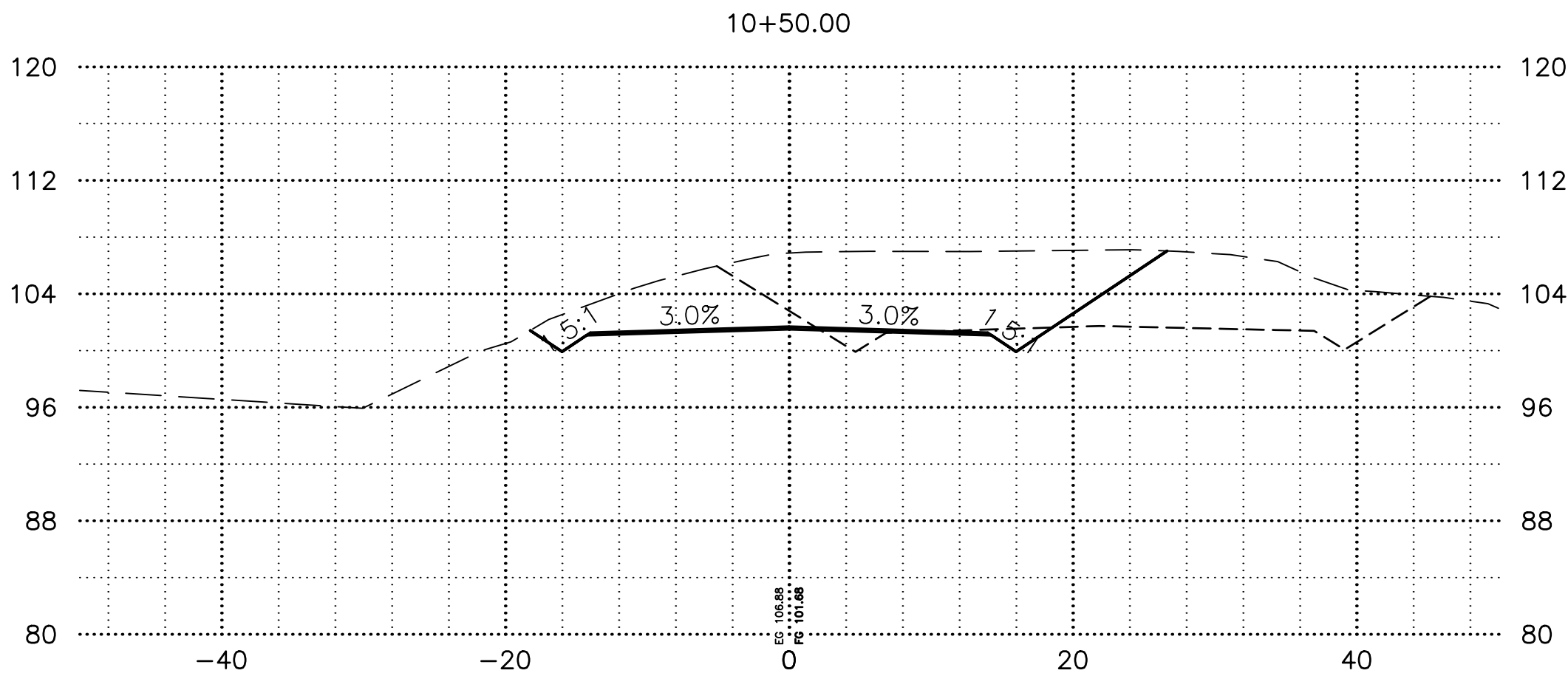
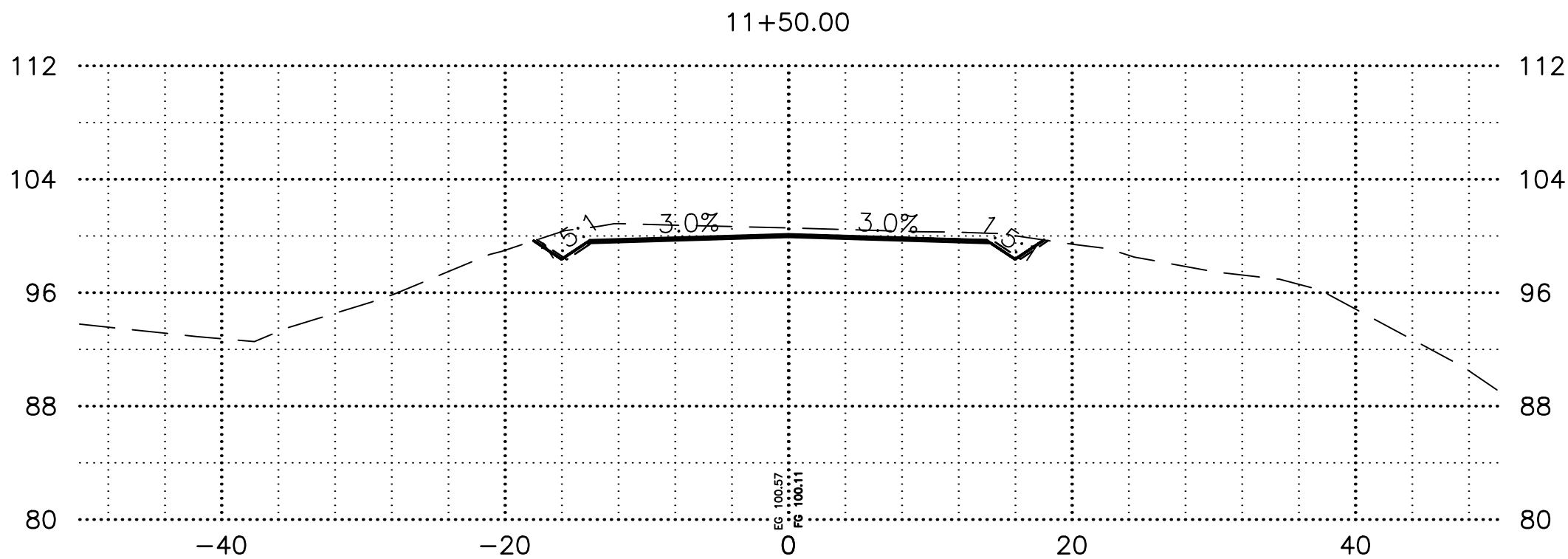
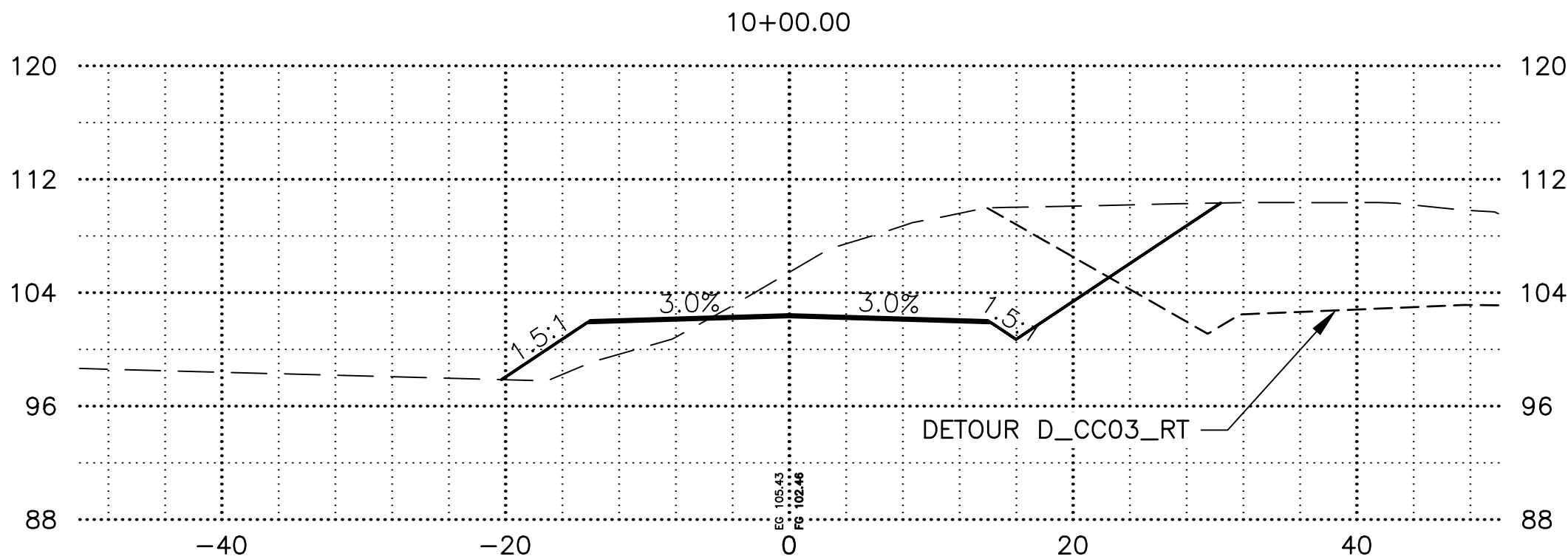
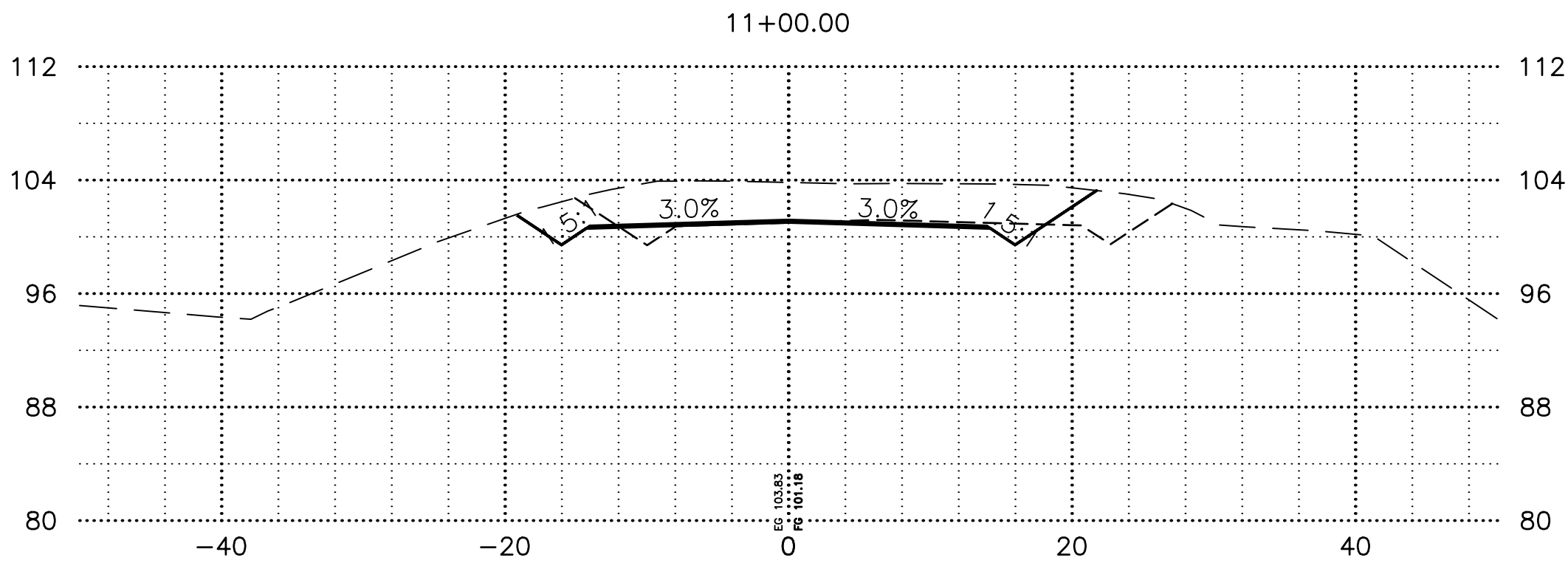
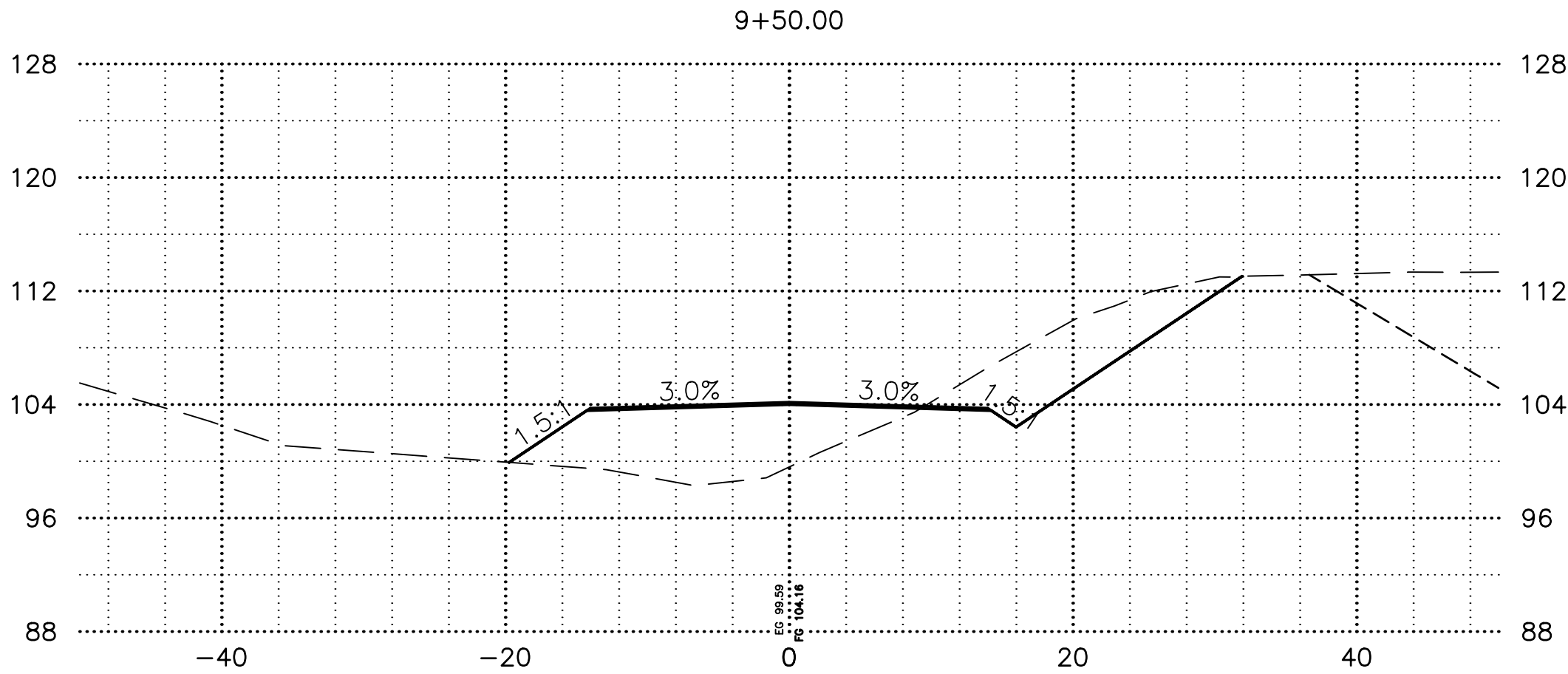


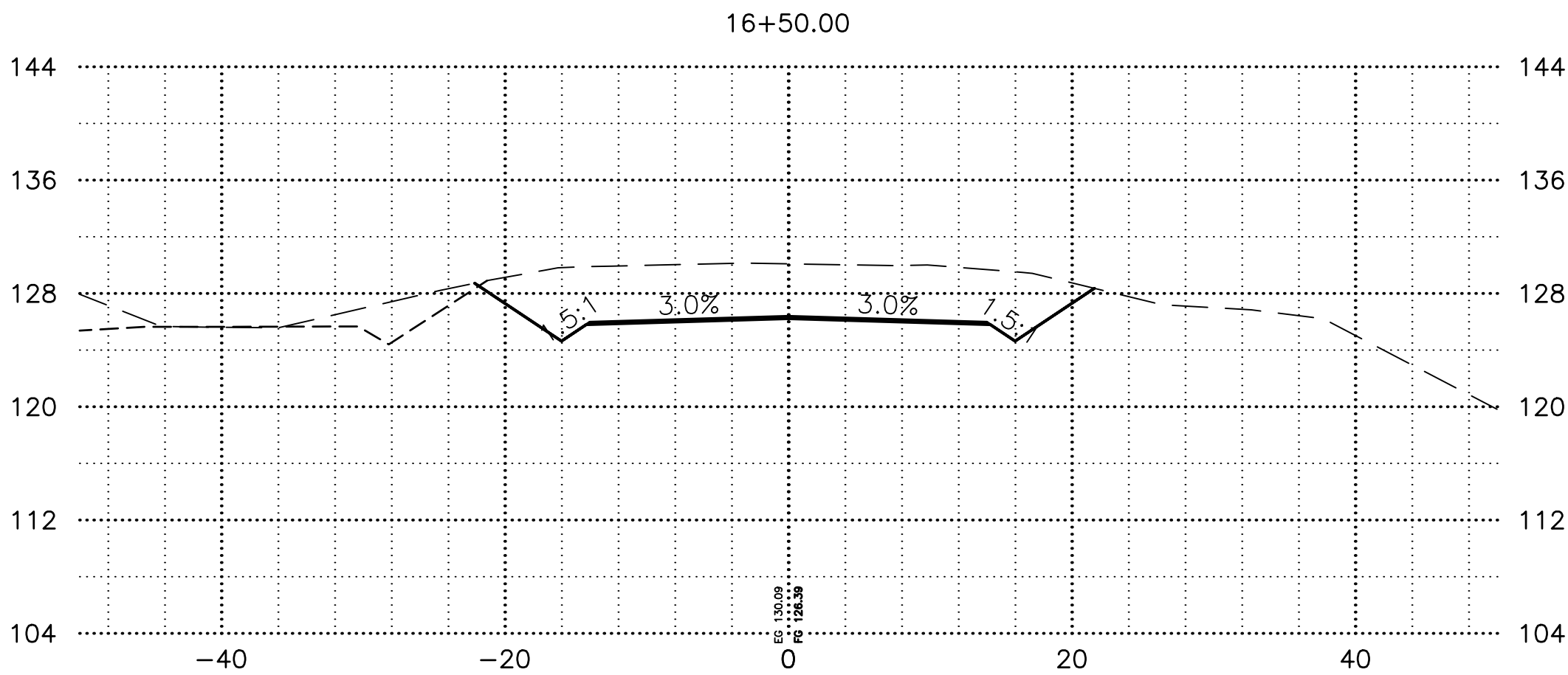
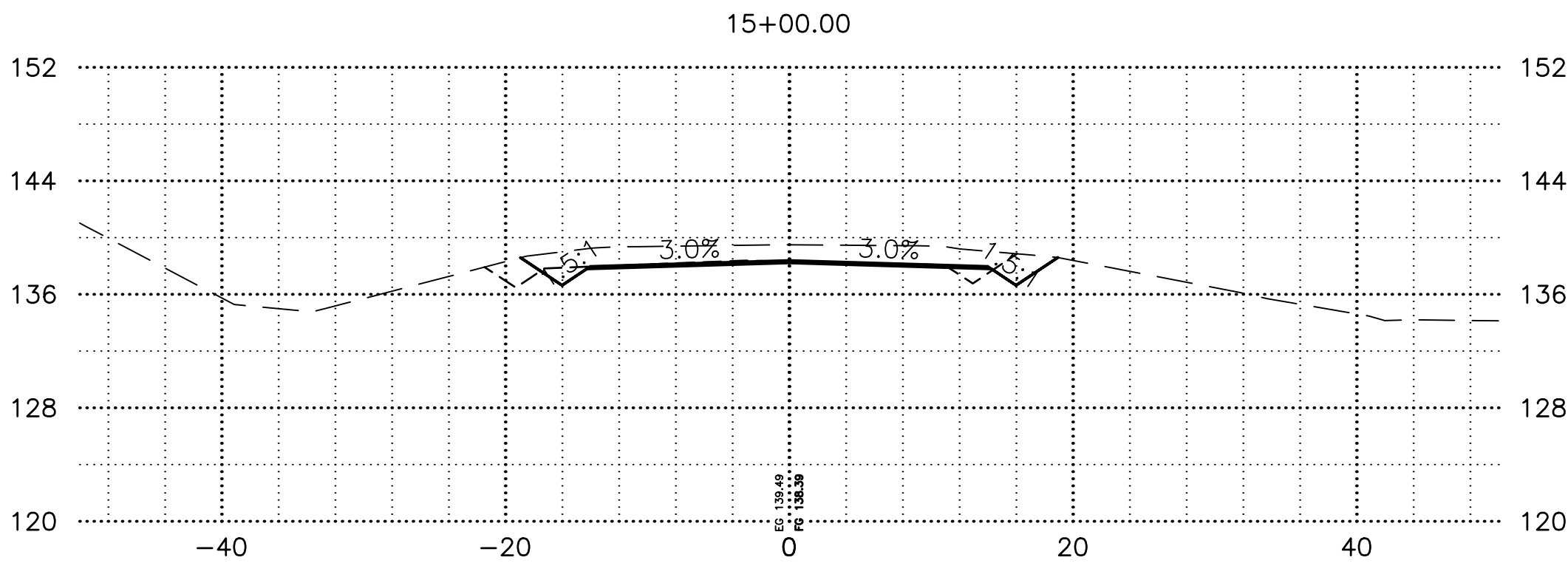
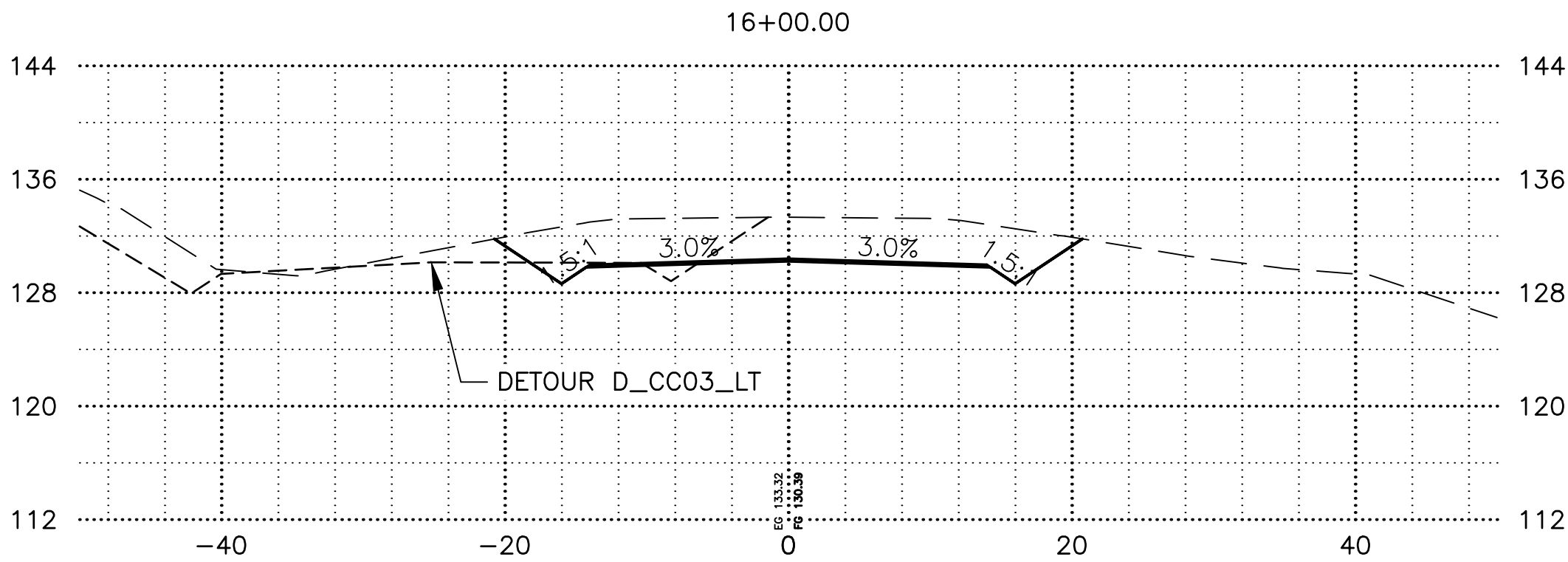
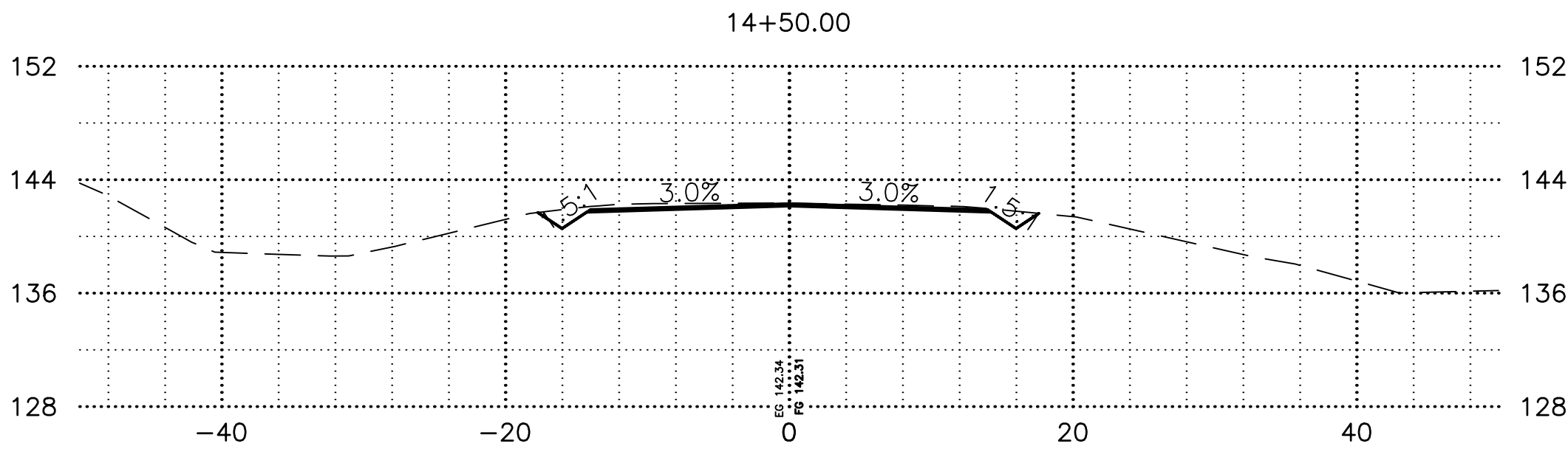
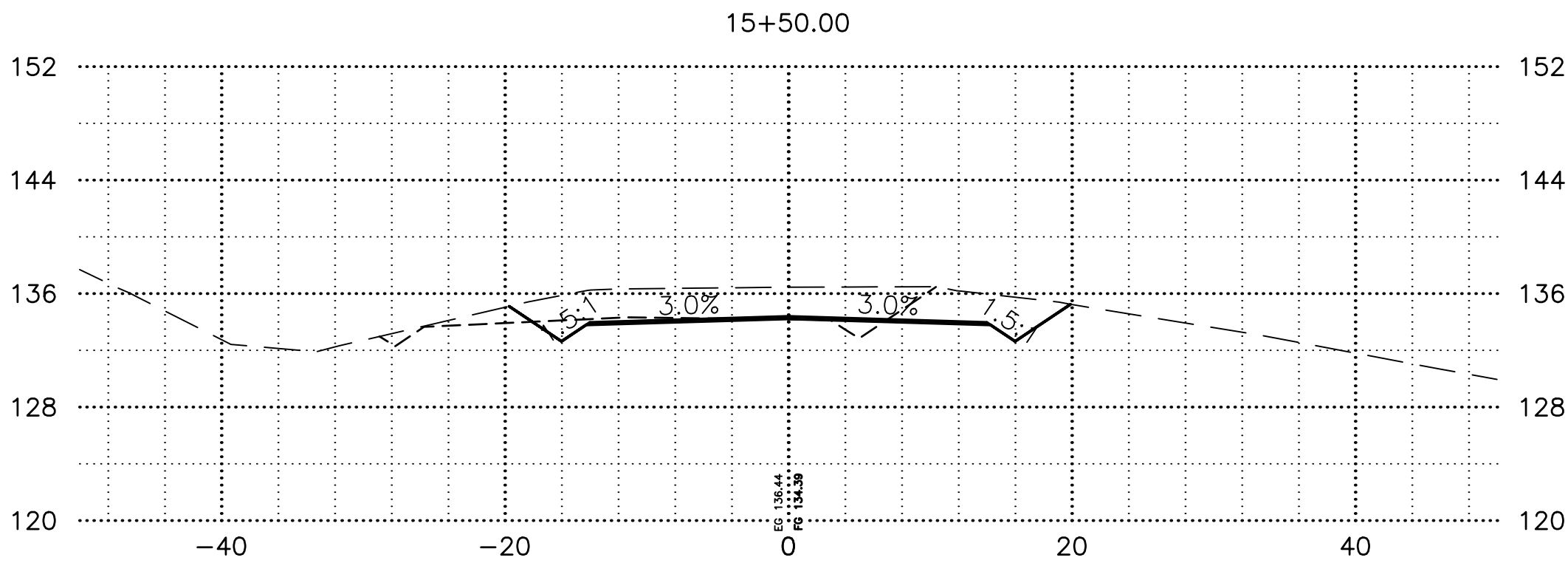
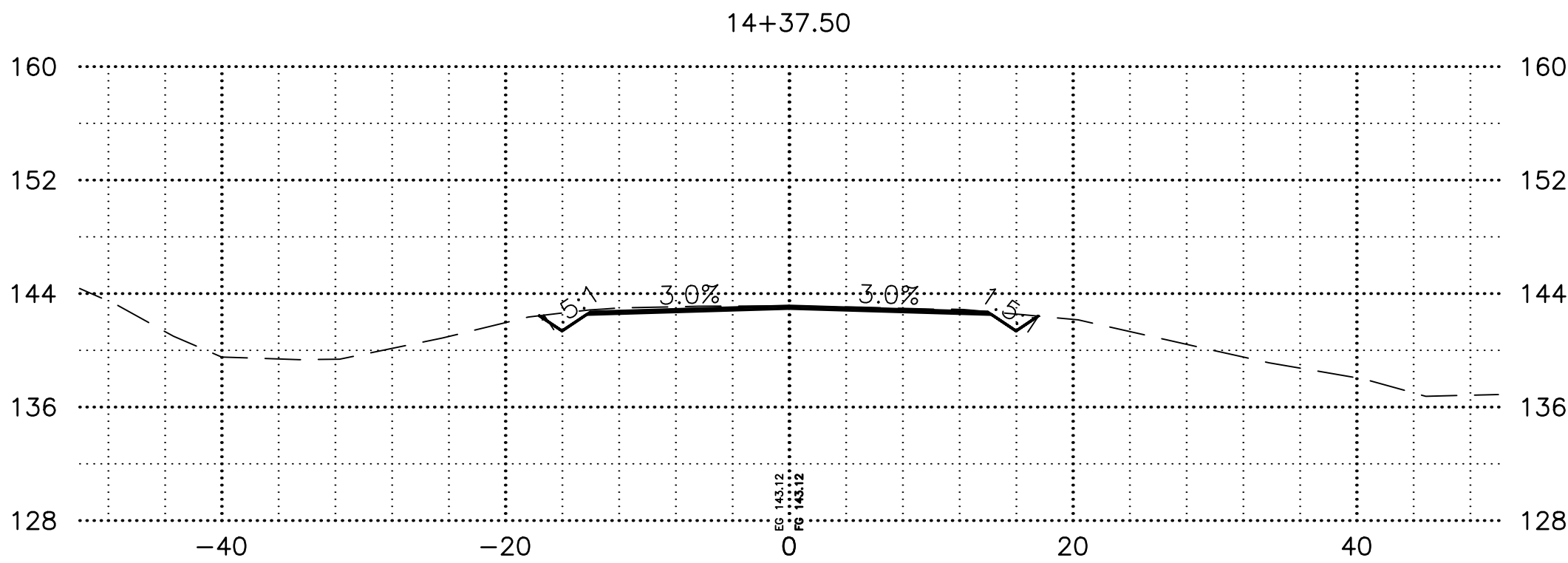
SHEET NO.	TOTAL SHEETS
1	3
STATE	YEAR
ALASKA	2025
PROJECT DESIGNATION	
0490017/ CFHWY00852	
NO.	REVISION
DATE	
NO.	REVISION
DATE	
NO.	REVISION
DATE	



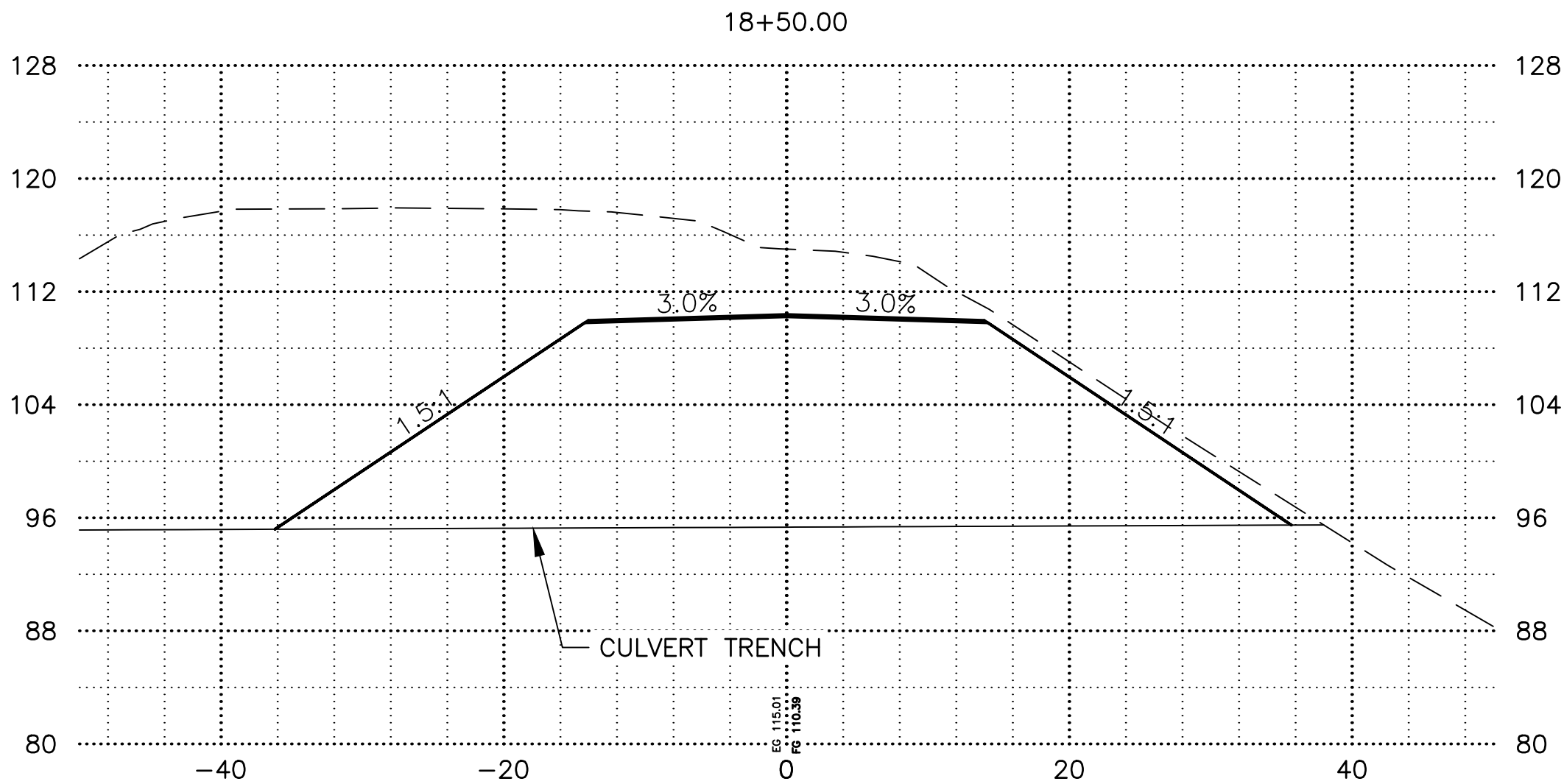
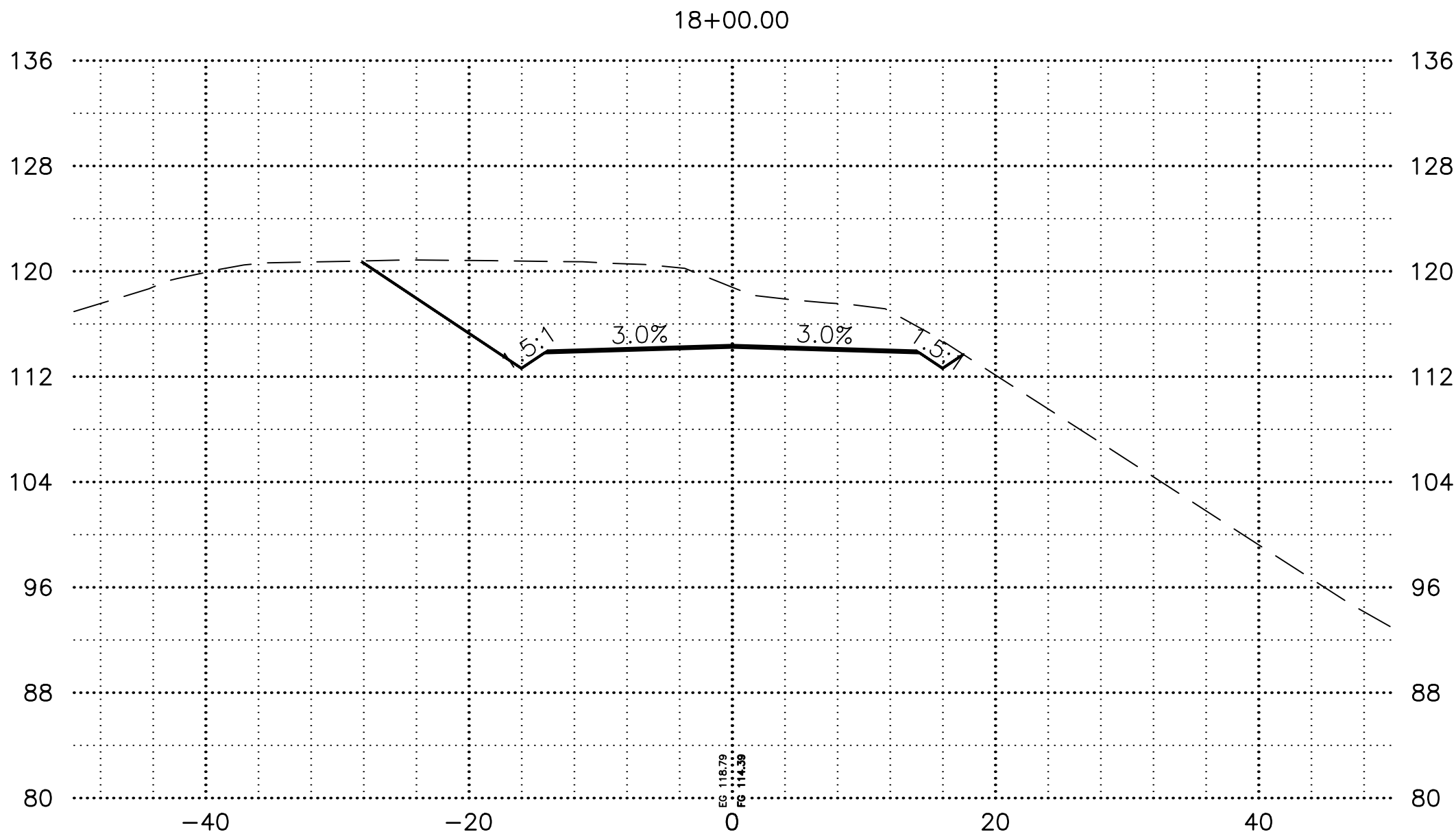
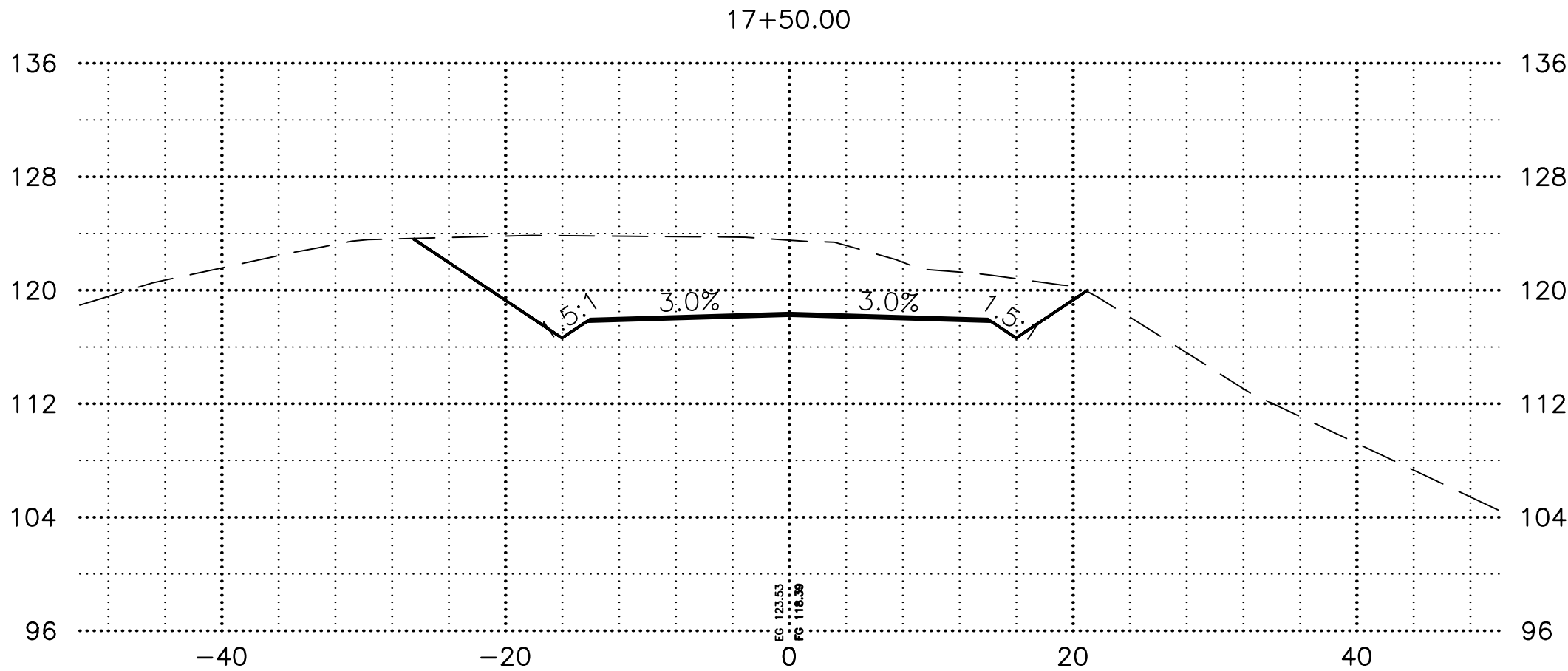
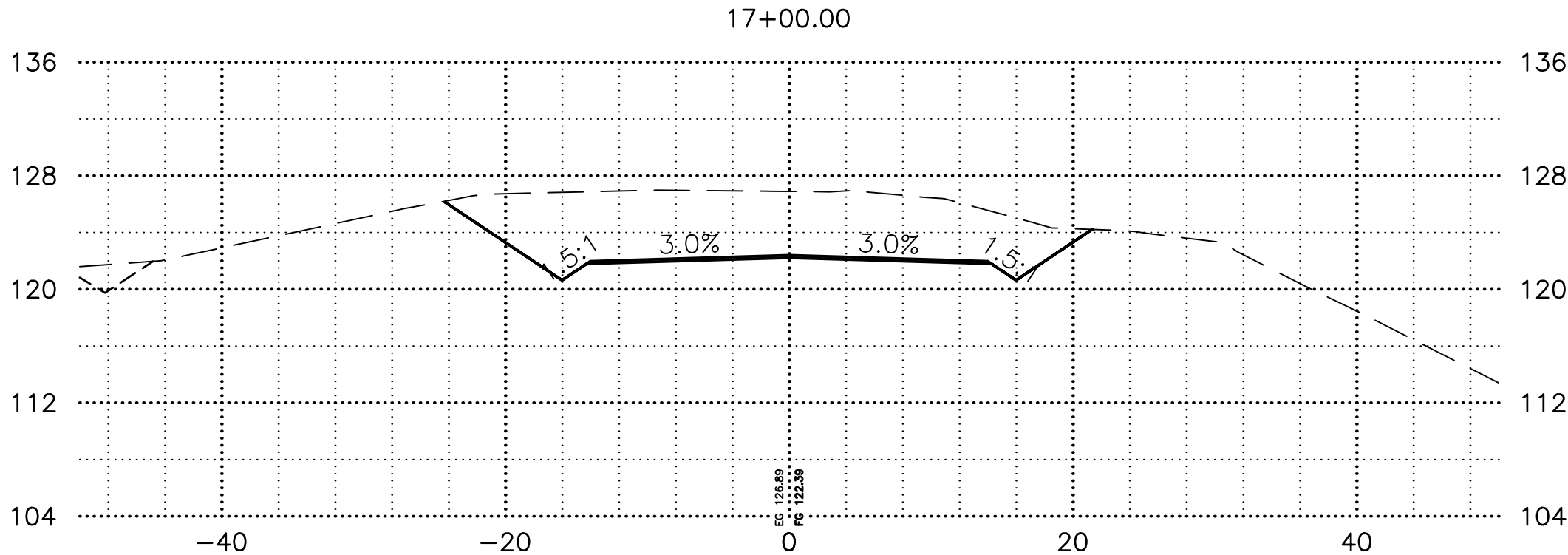
SHEET NO.	TOTAL SHEETS
2	3
STATE	YEAR
ALASKA	2025
PROJECT DESIGNATION	
0490017/ CFHWY00852	
NO.	REVISION
DATE	
NO.	REVISION
DATE	
NO.	REVISION
DATE	

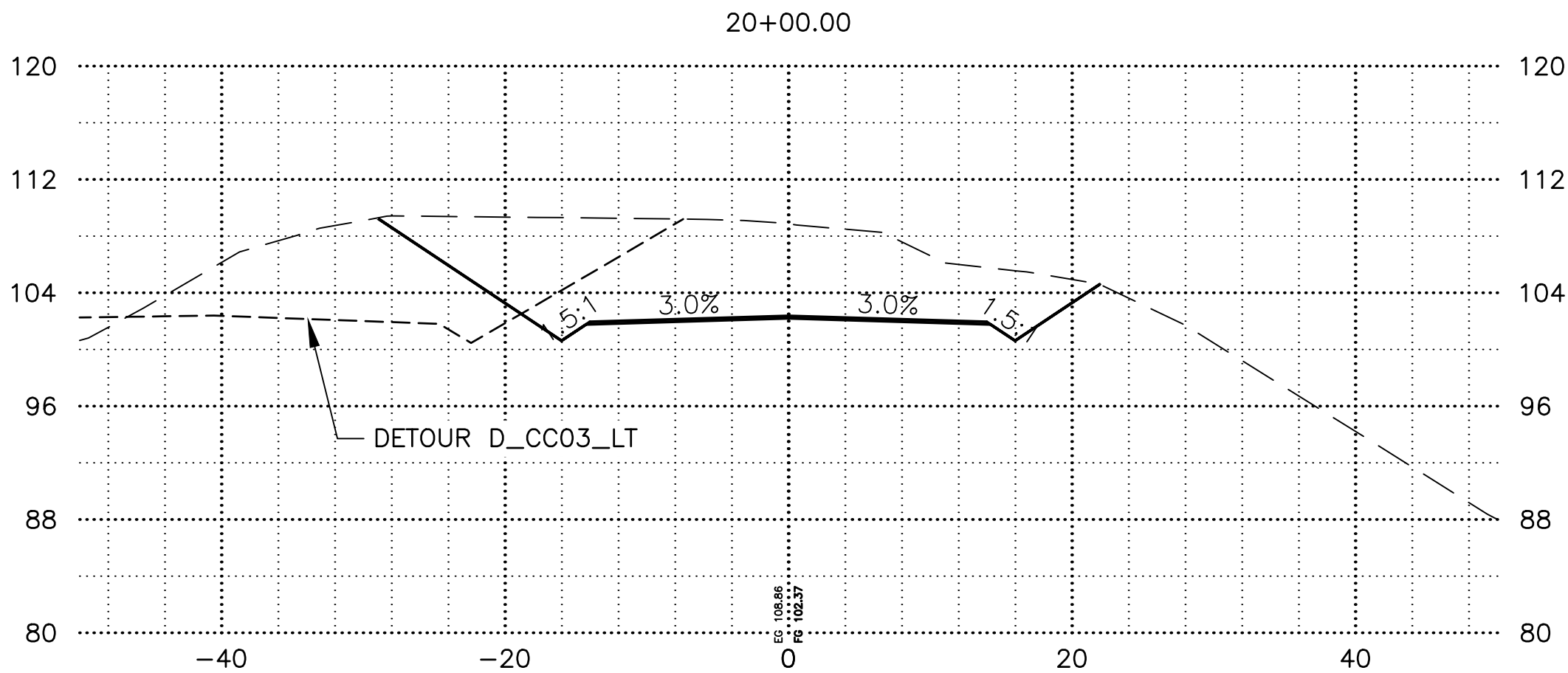
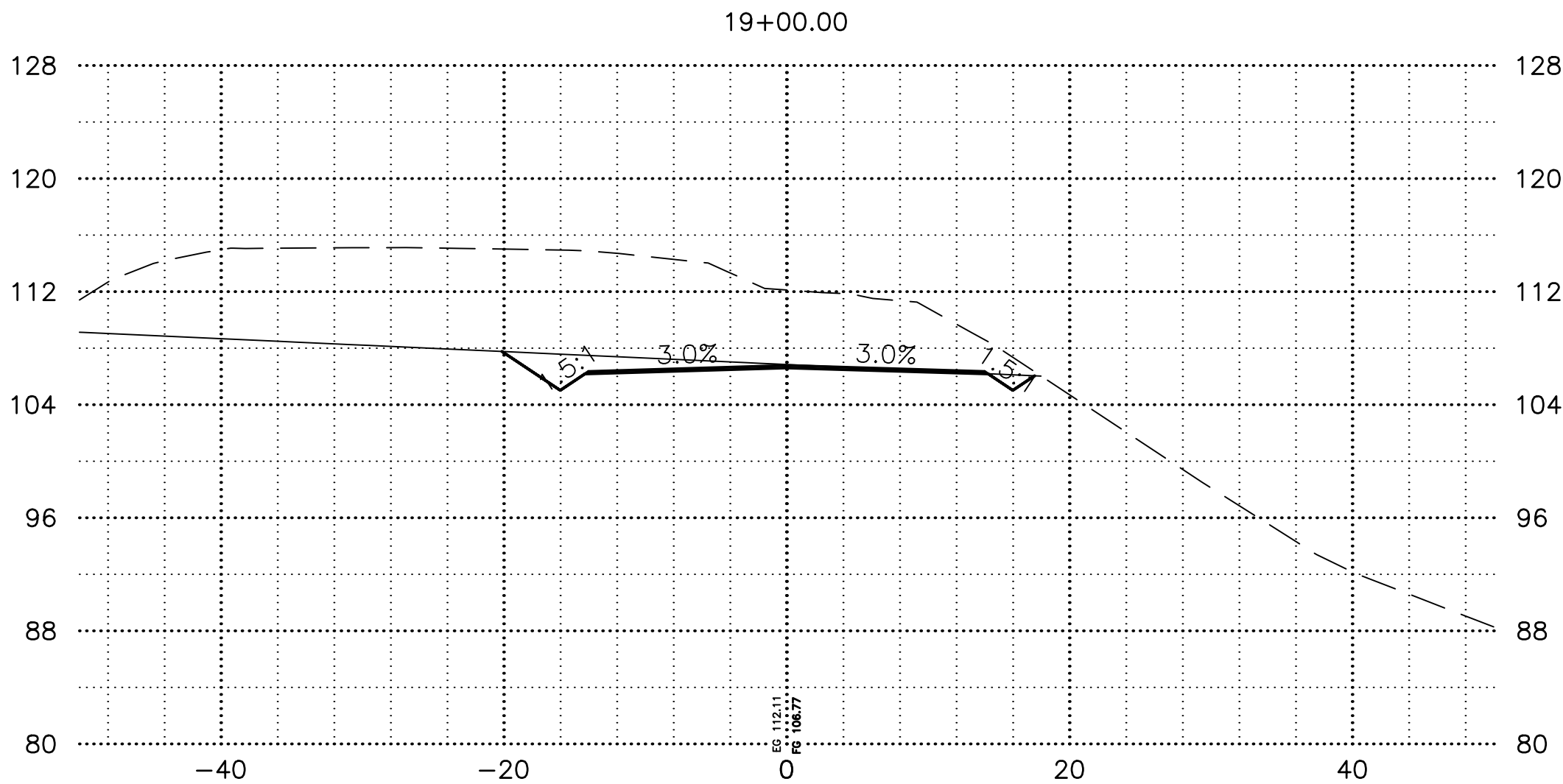
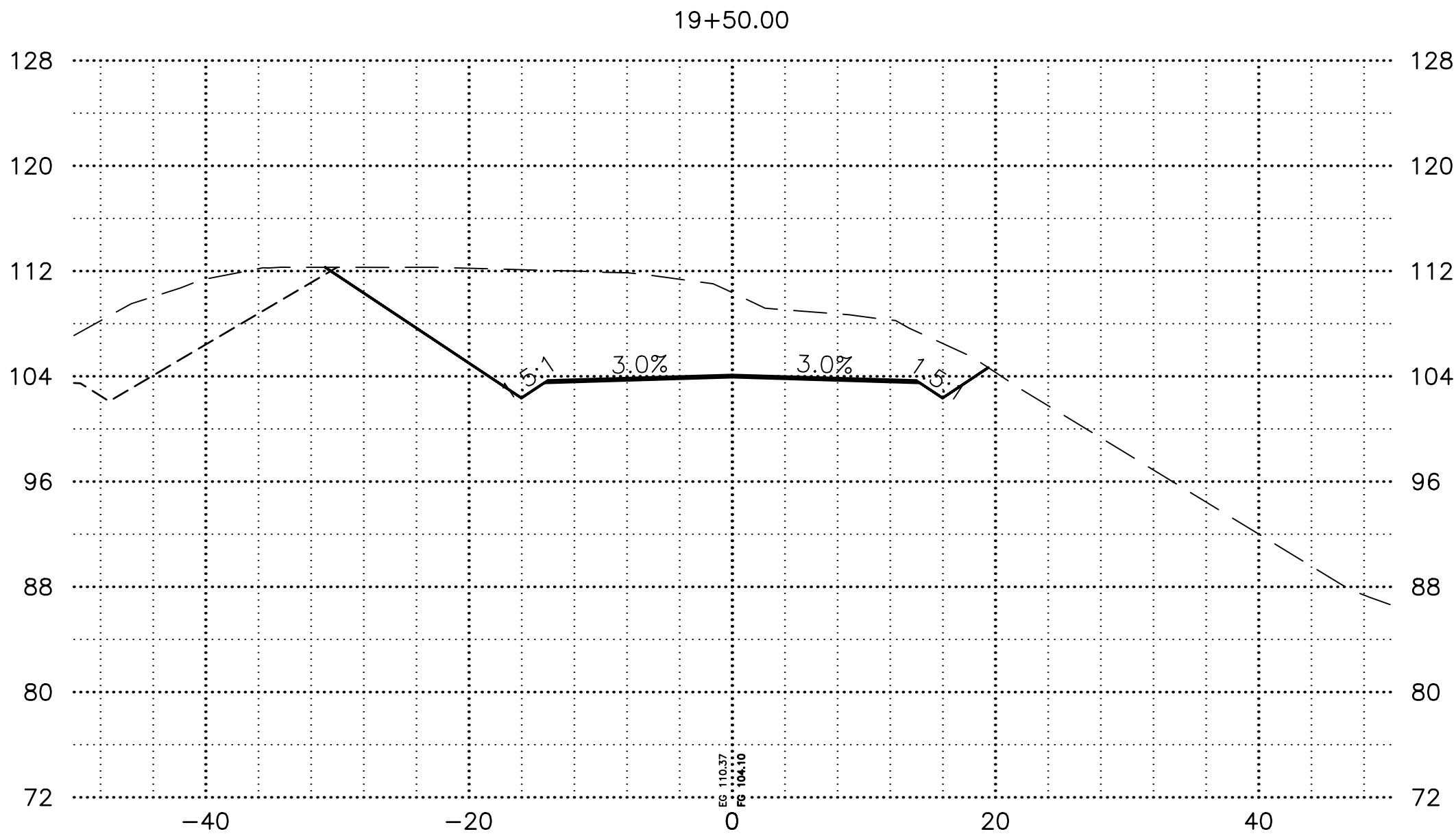
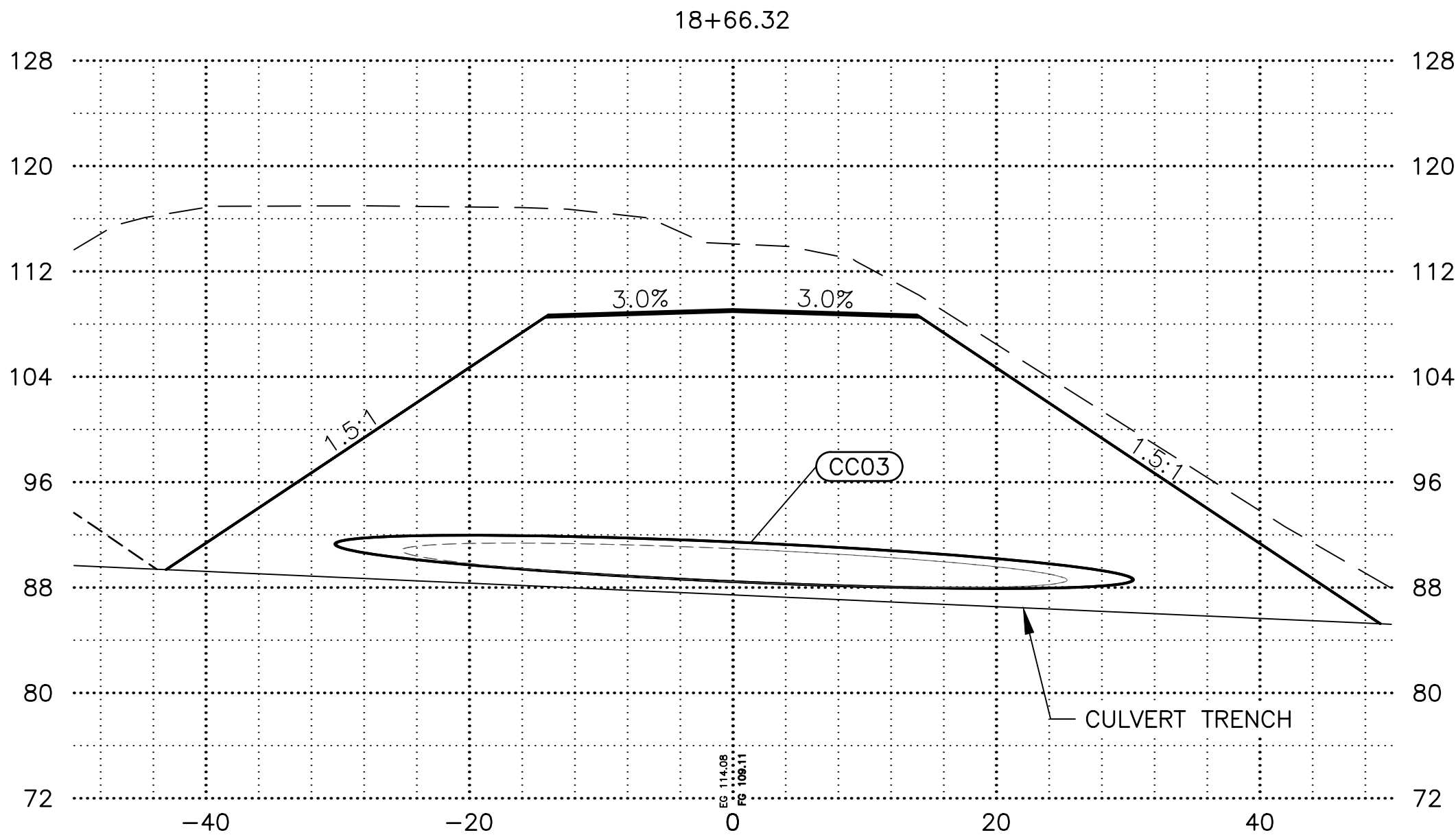


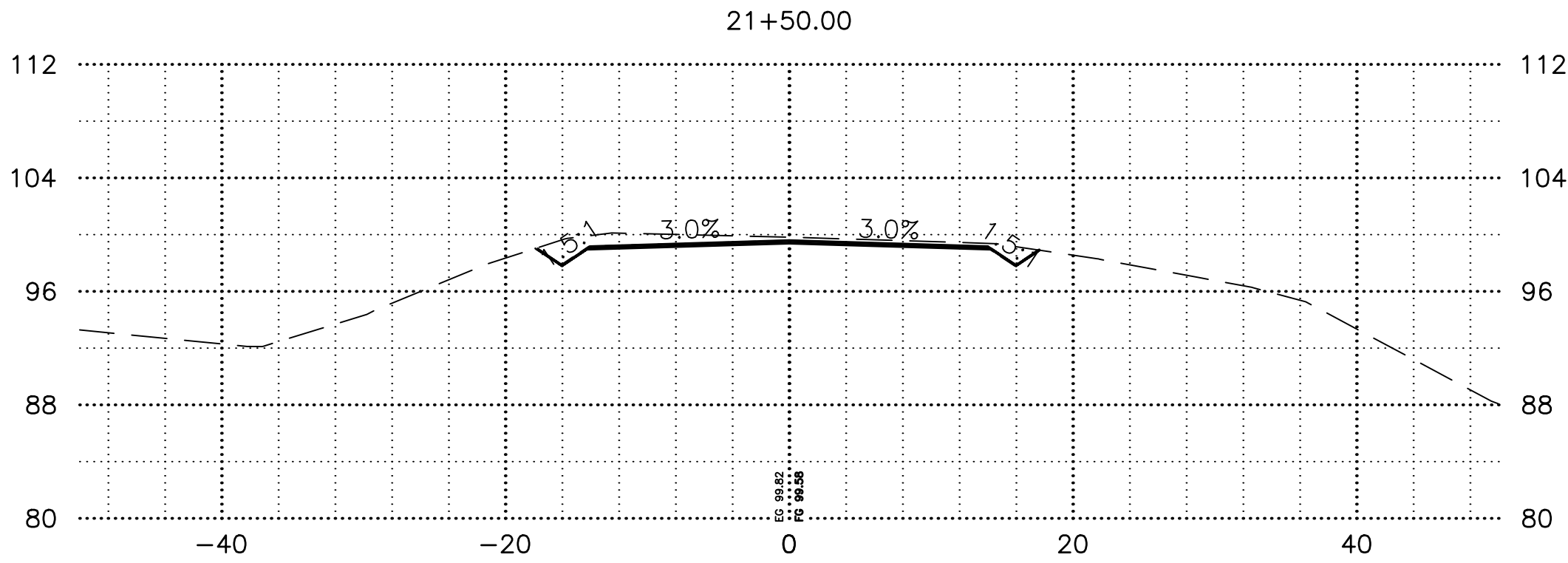
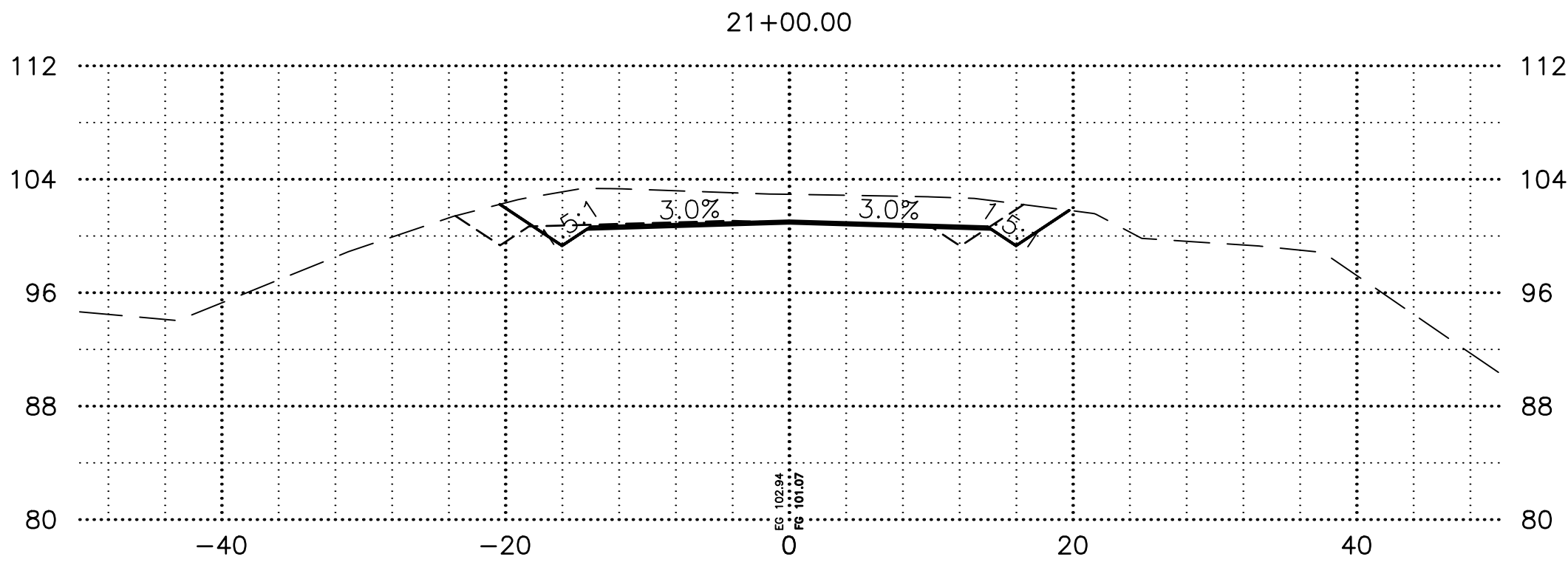
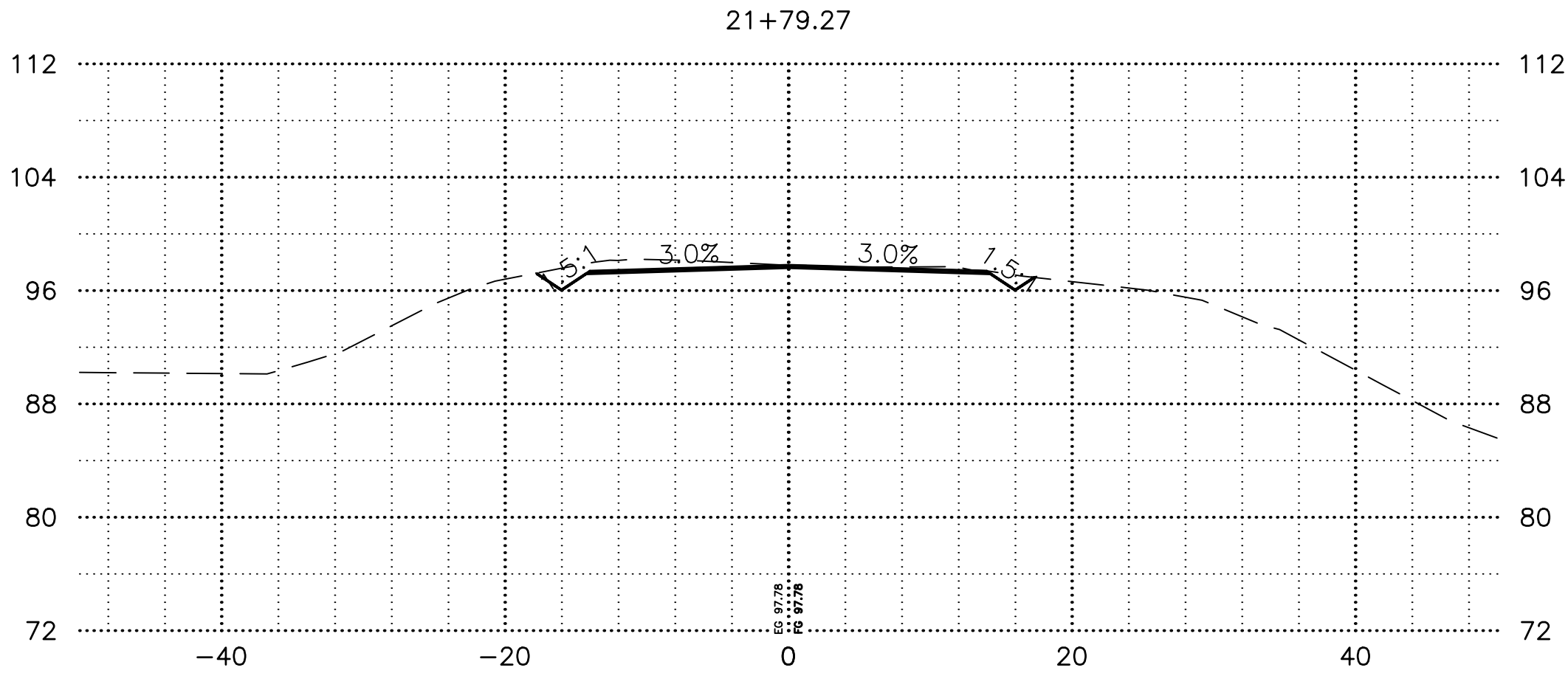
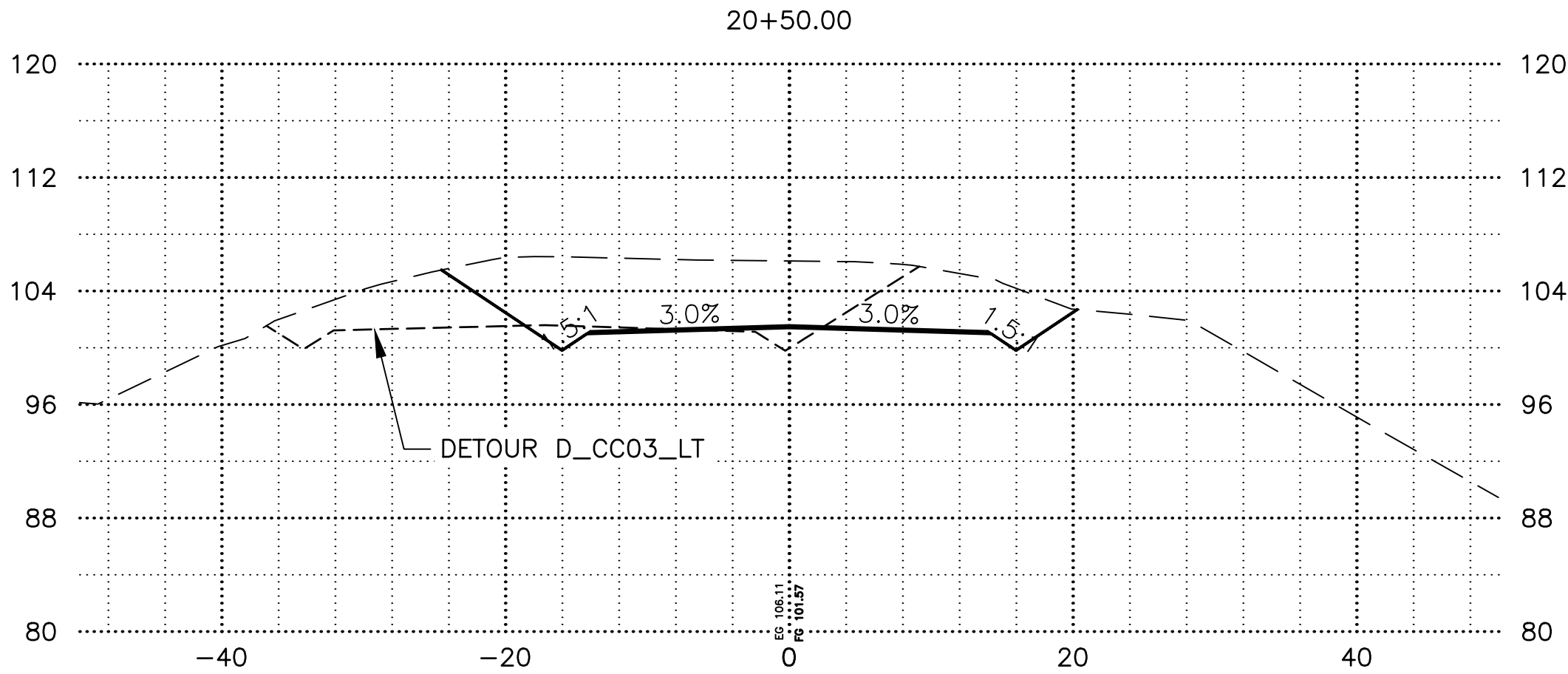
SHEET NO.	TOTAL SHEETS
3	3
STATE	YEAR
ALASKA	2025
PROJECT DESIGNATION	
0490017/ CFHWY00852	
NO.	REVISION
DATE	
NO.	REVISION
DATE	
NO.	REVISION
DATE	

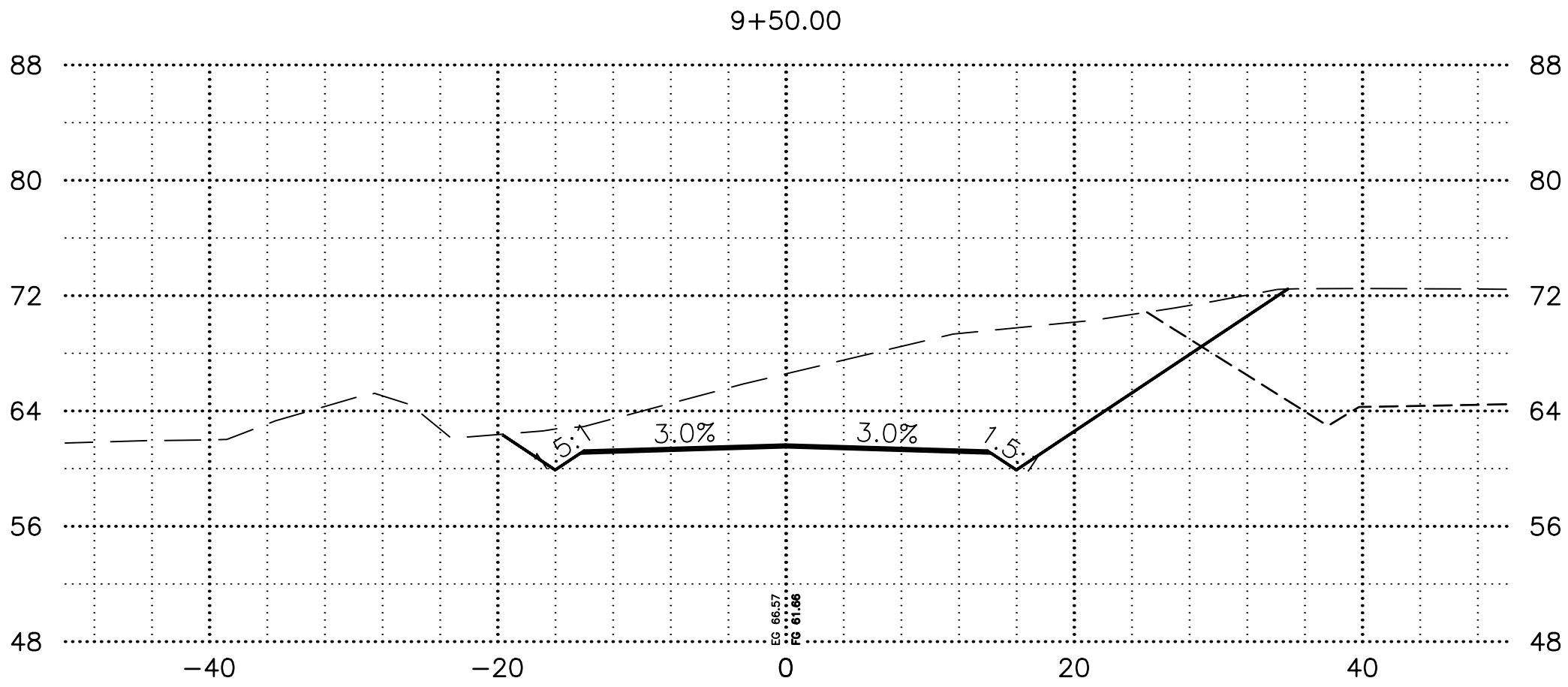
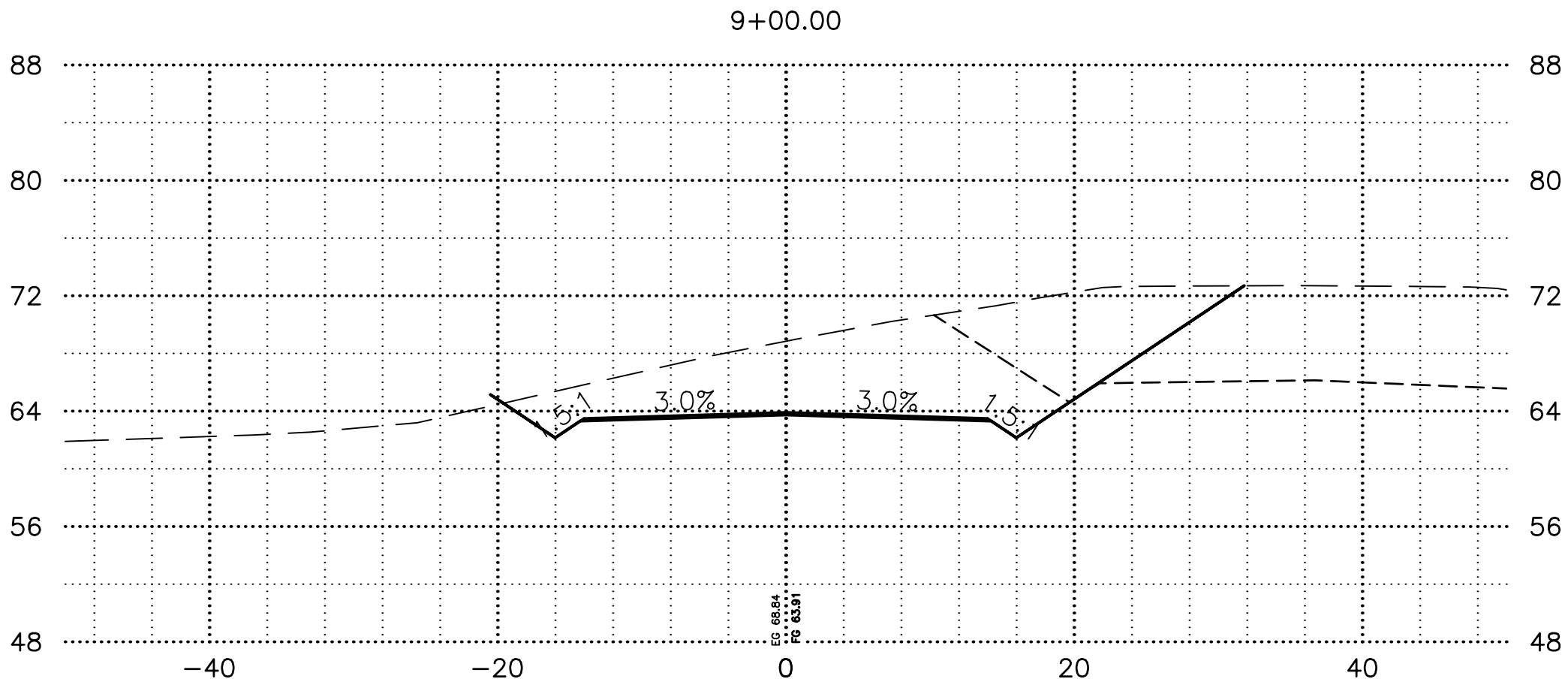
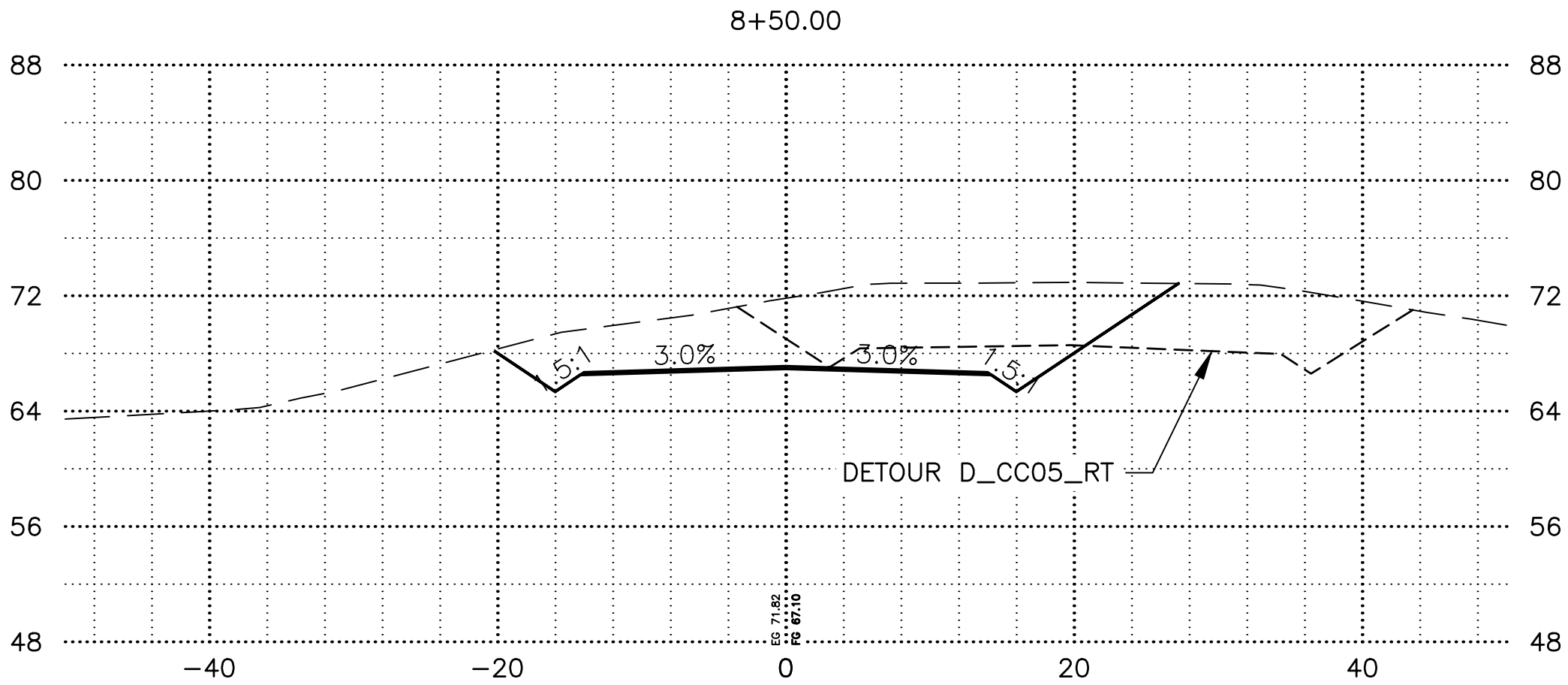
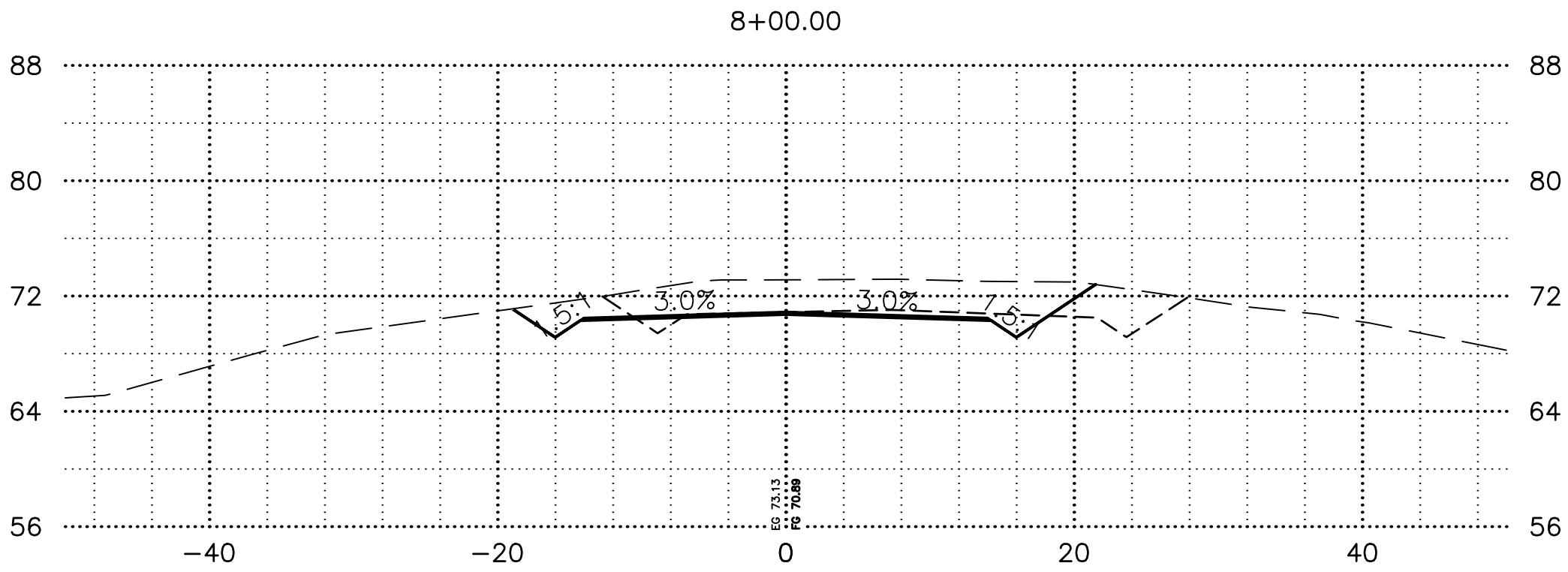
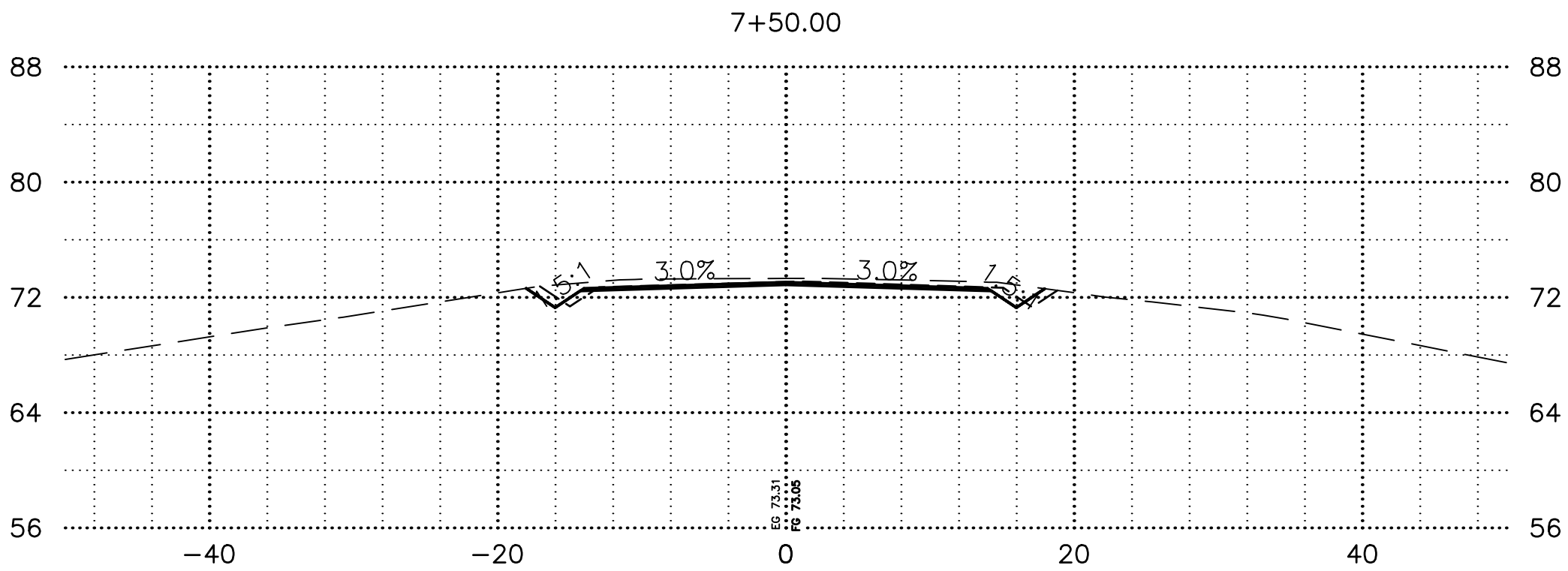
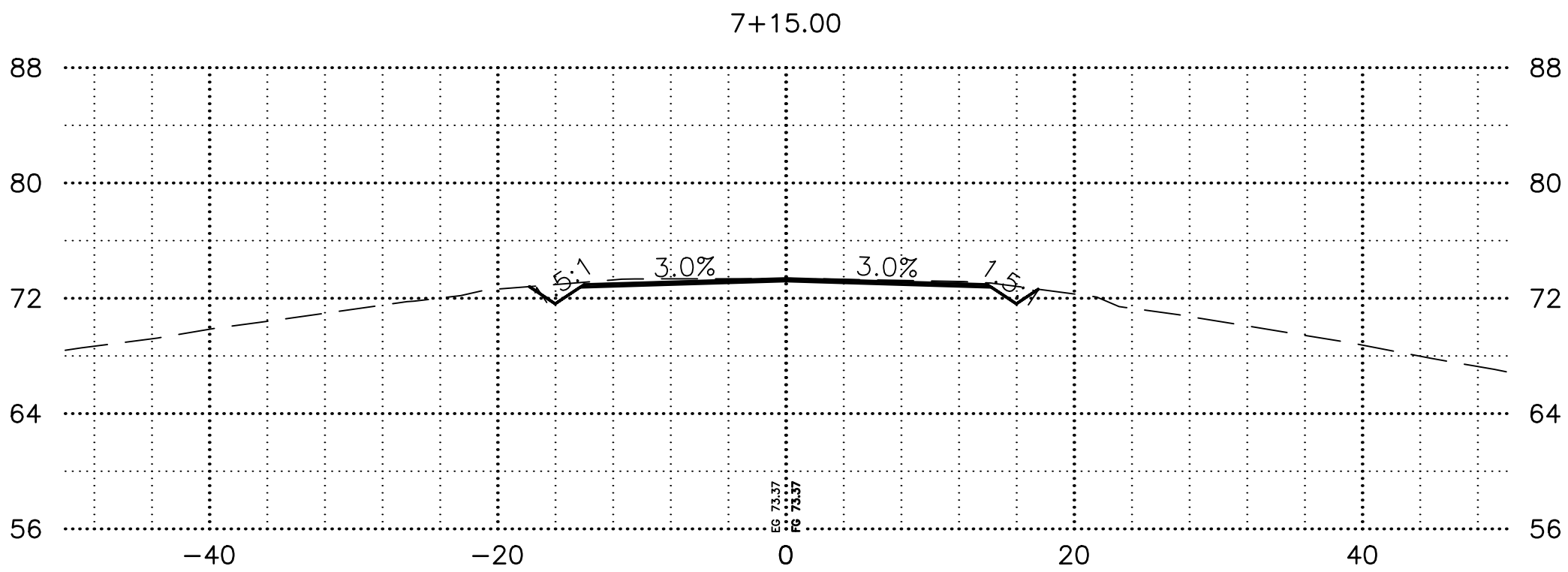


SHEET NO.	TOTAL SHEETS
1	4
STATE	YEAR
ALASKA	2025
PROJECT DESIGNATION	
0490017/ CFHWY00852	
NO.	REVISION
DATE	
NO.	REVISION
DATE	
NO.	REVISION
DATE	

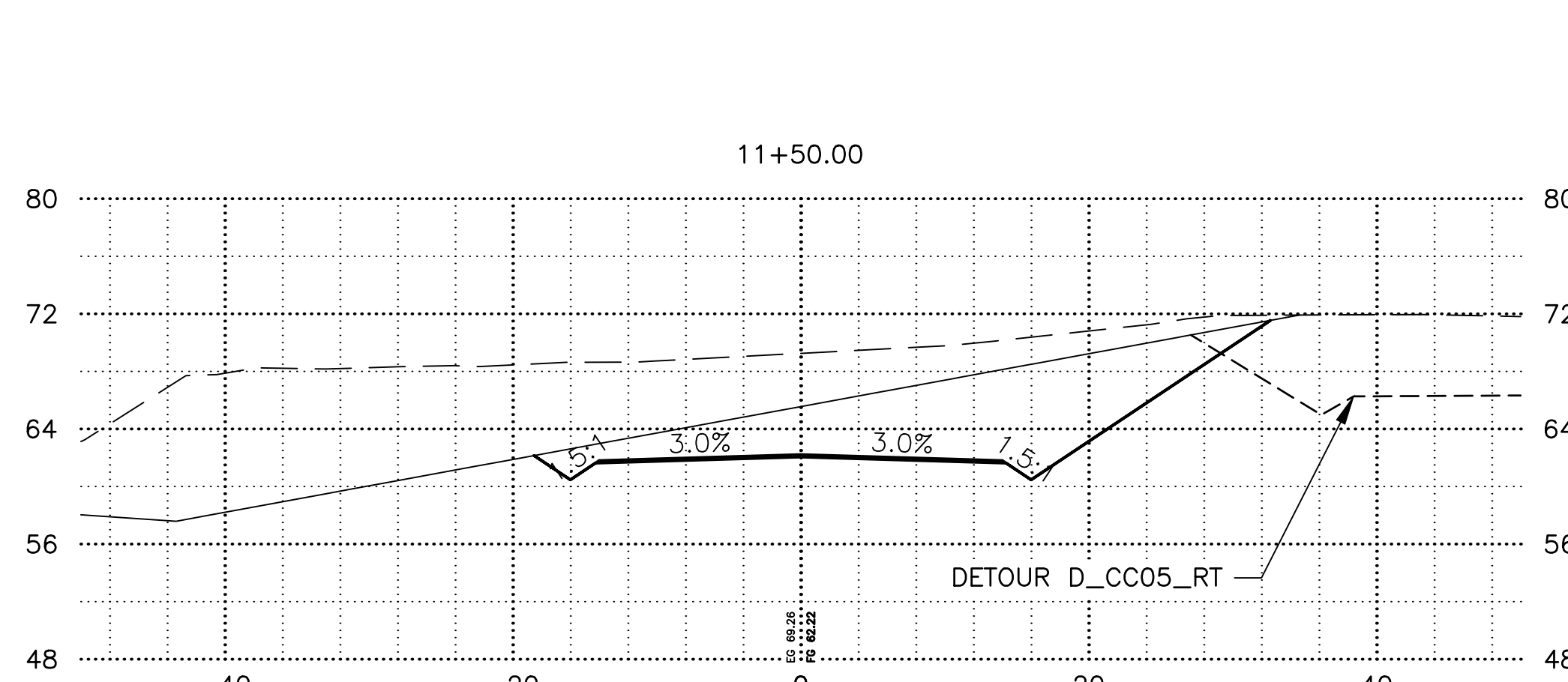
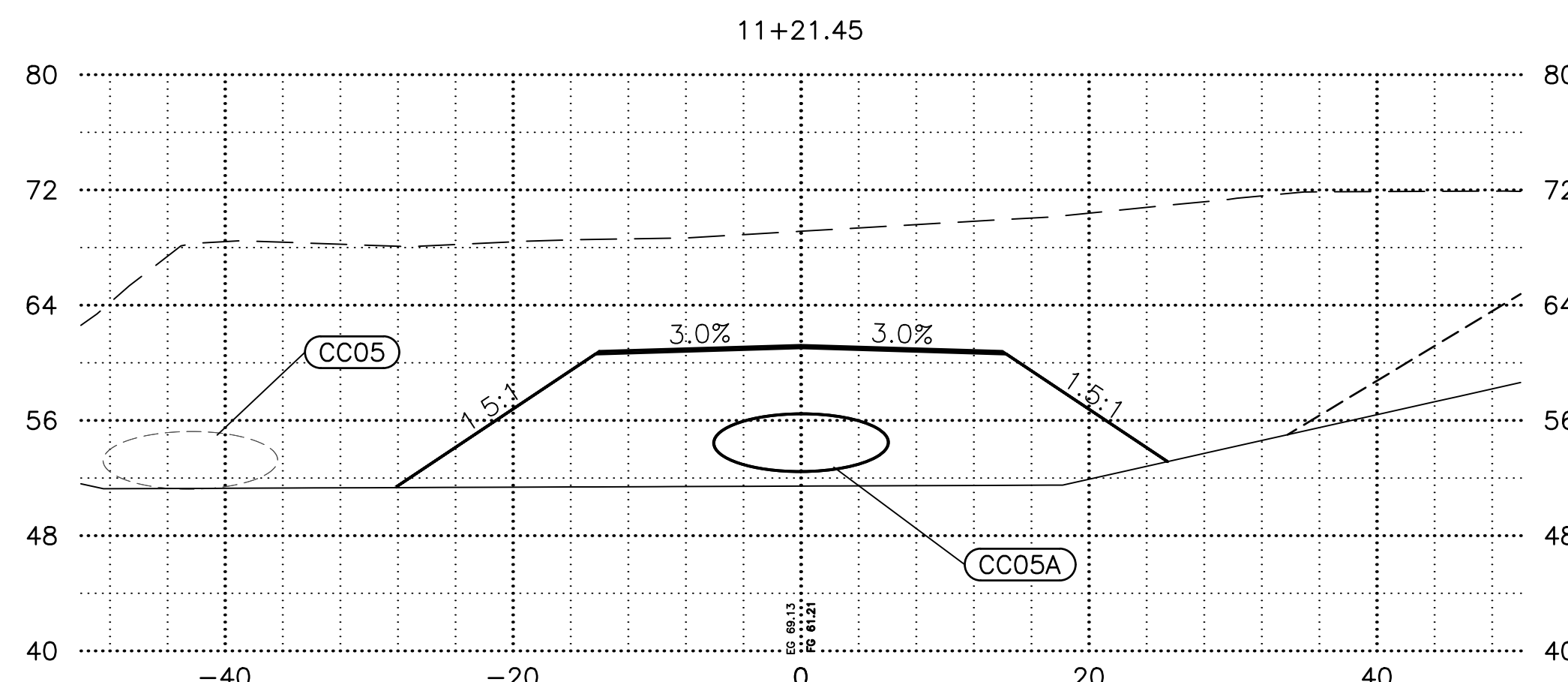
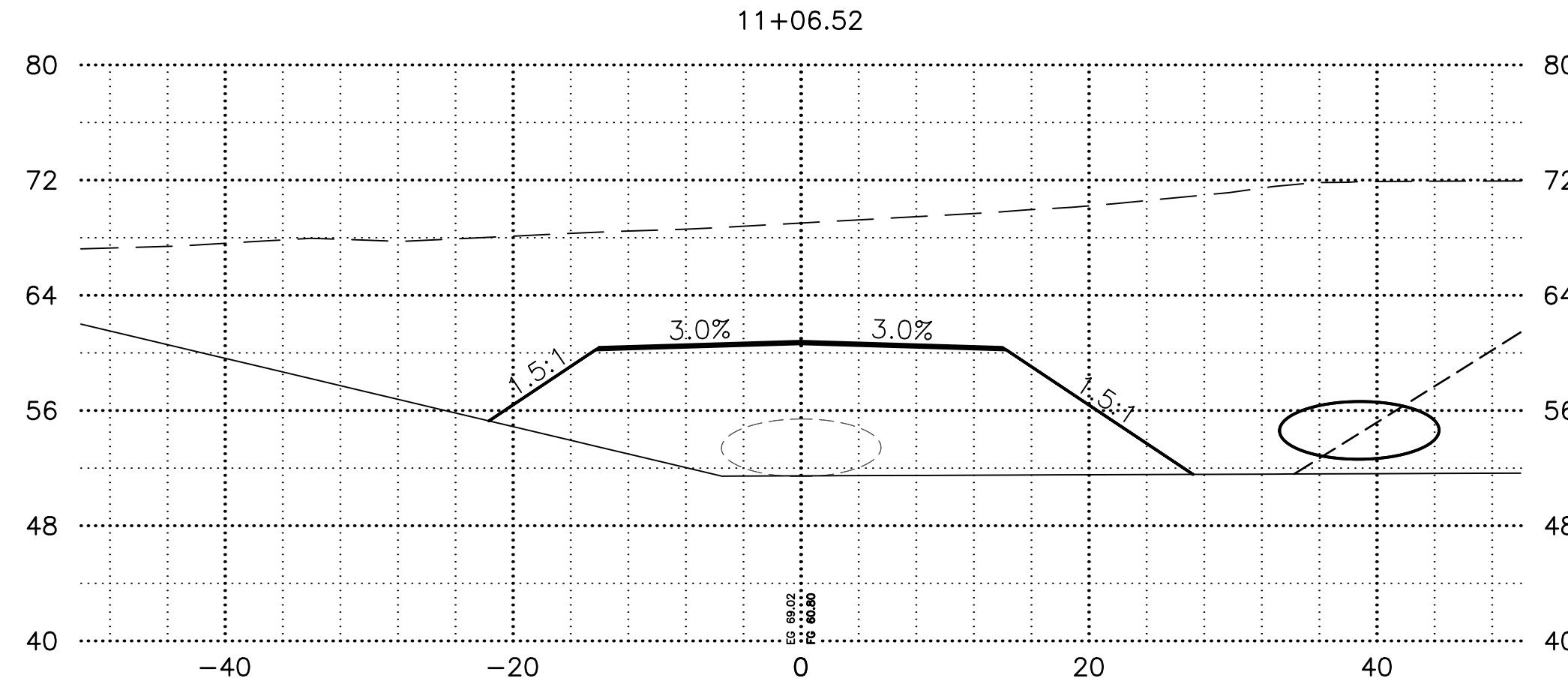
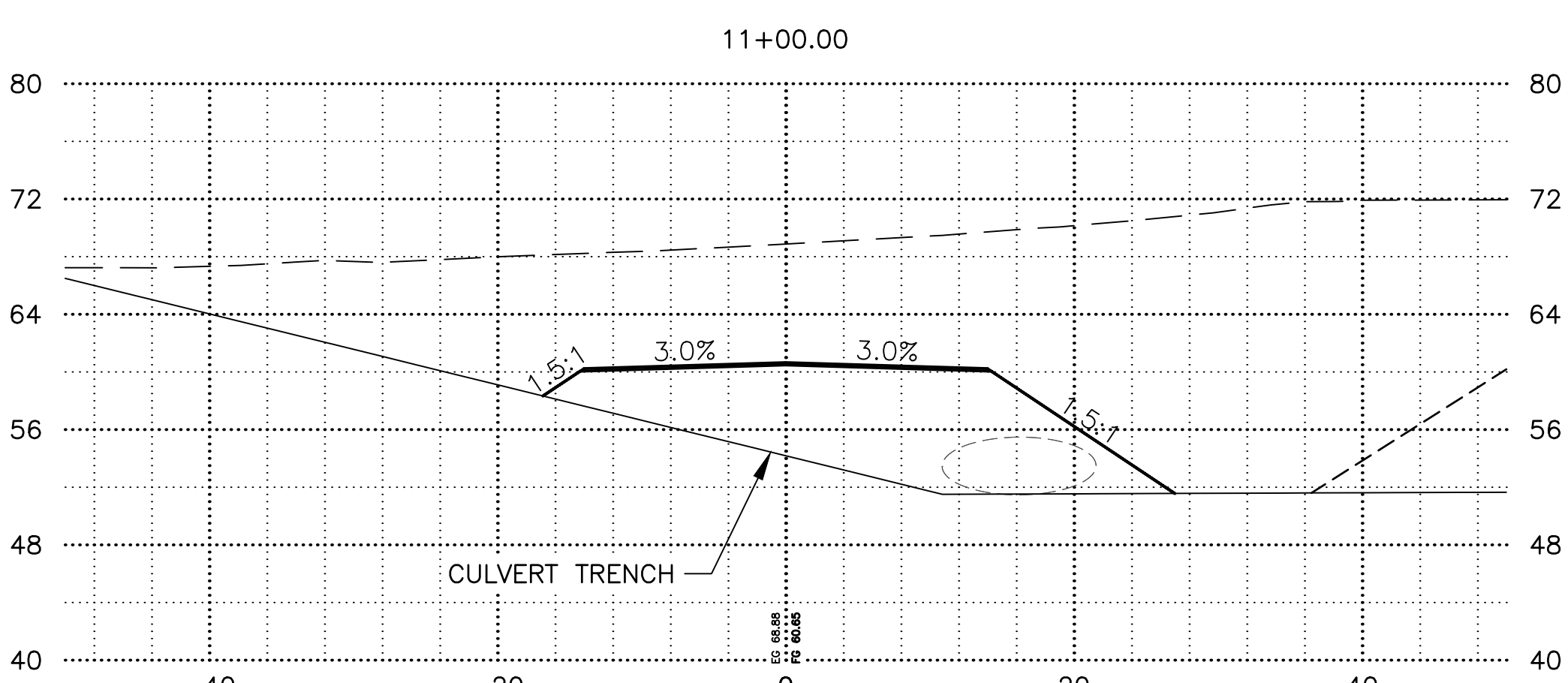
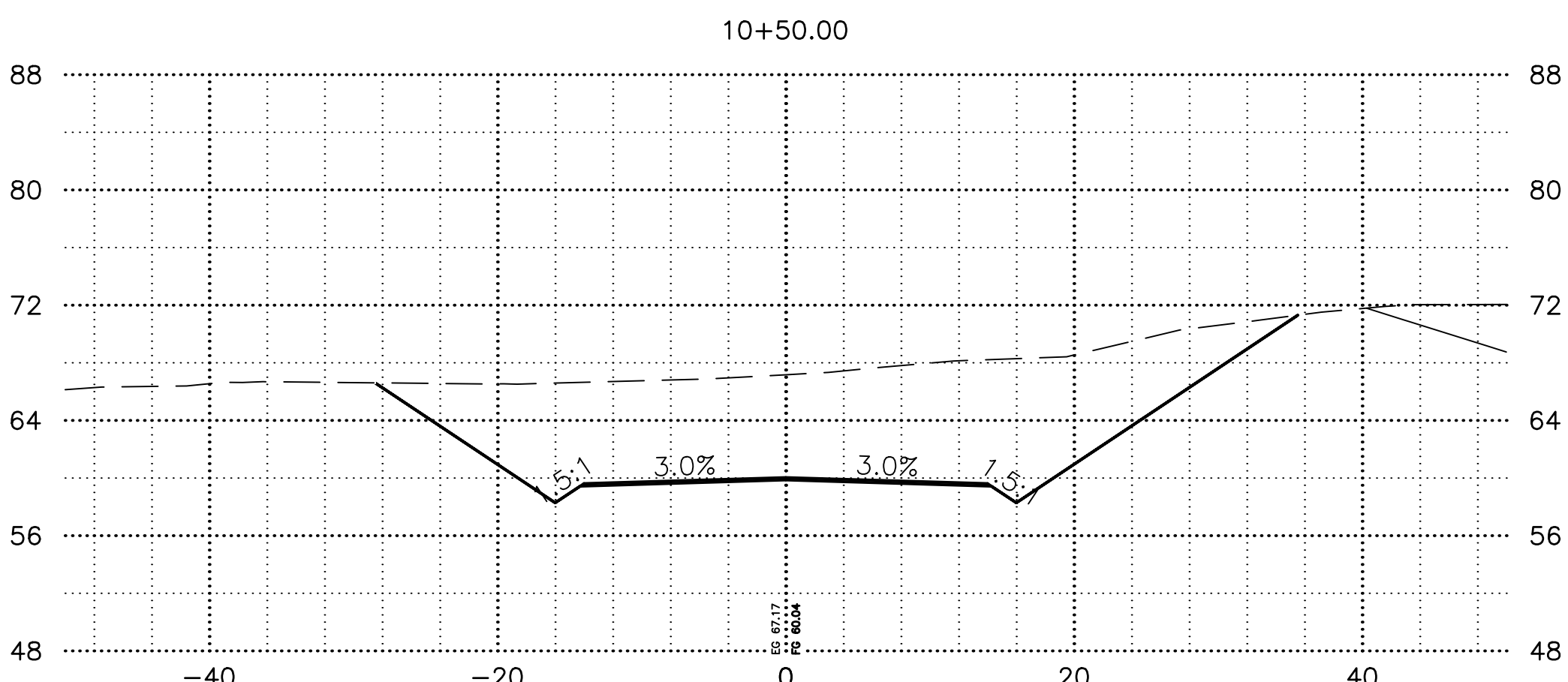
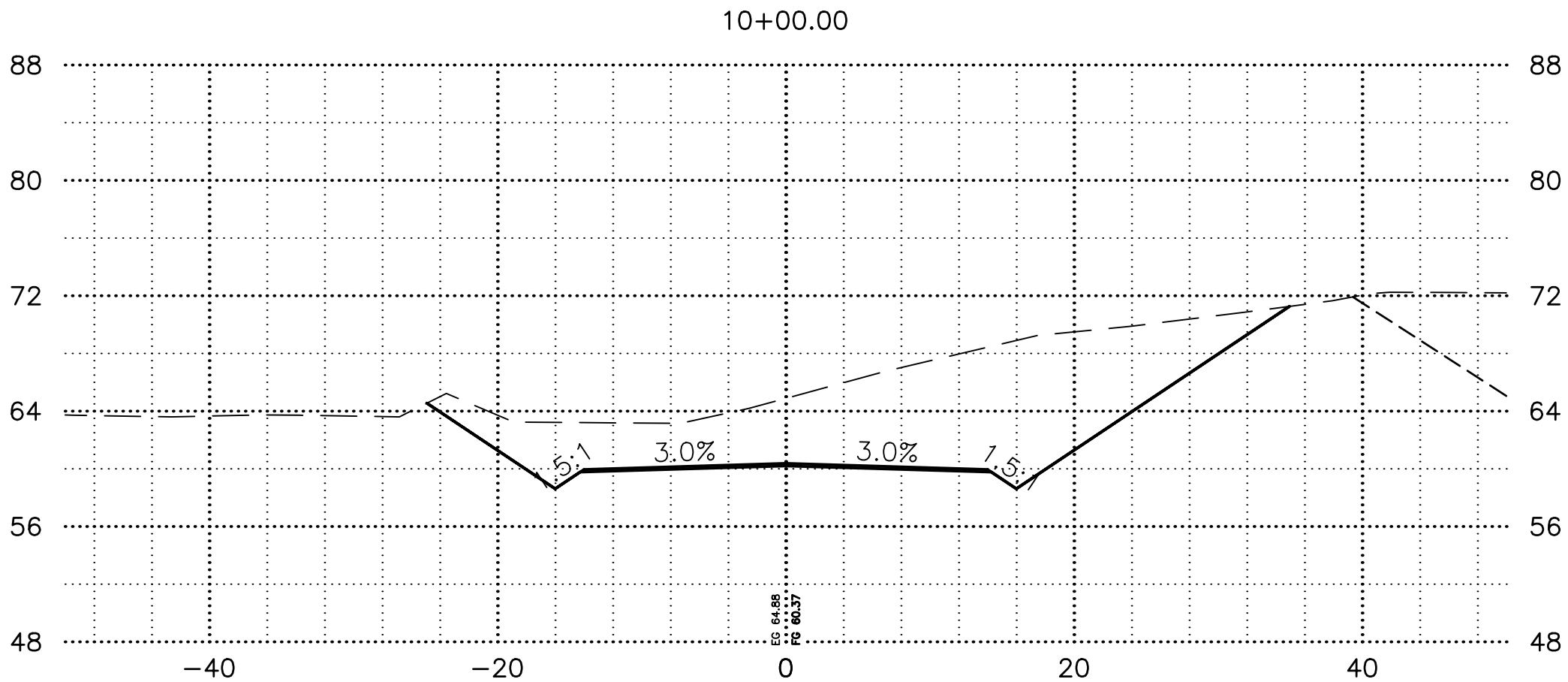




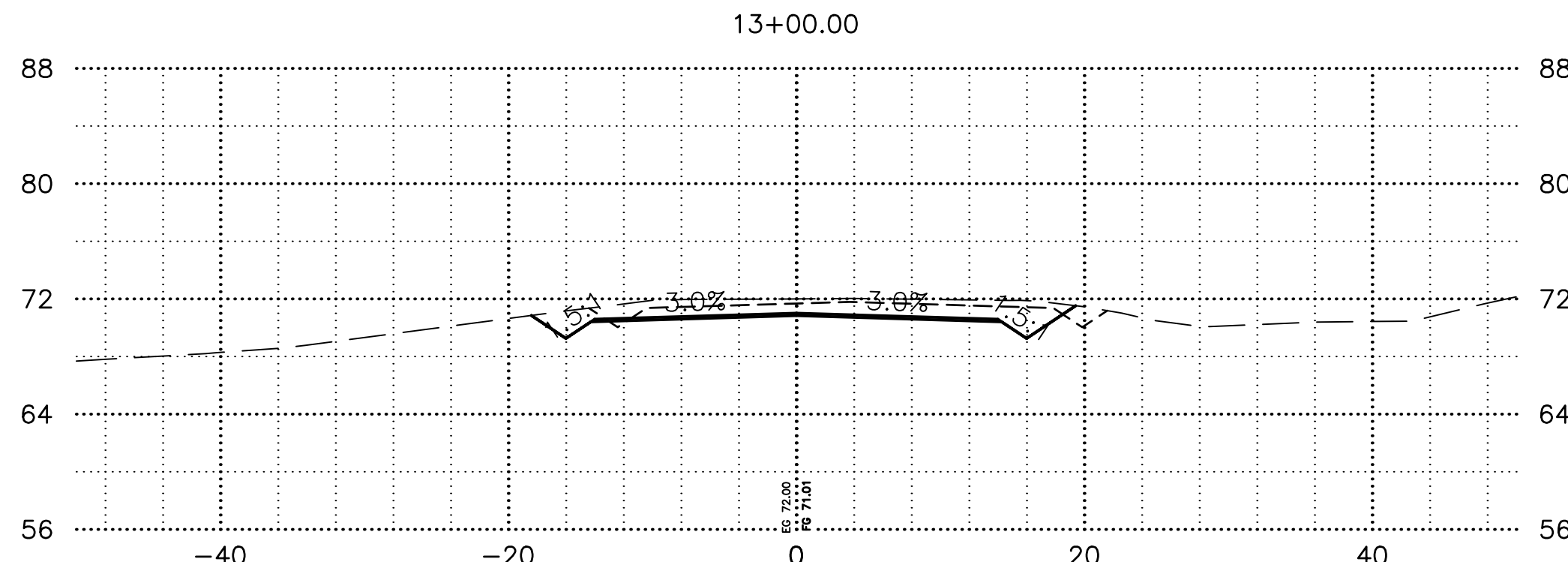
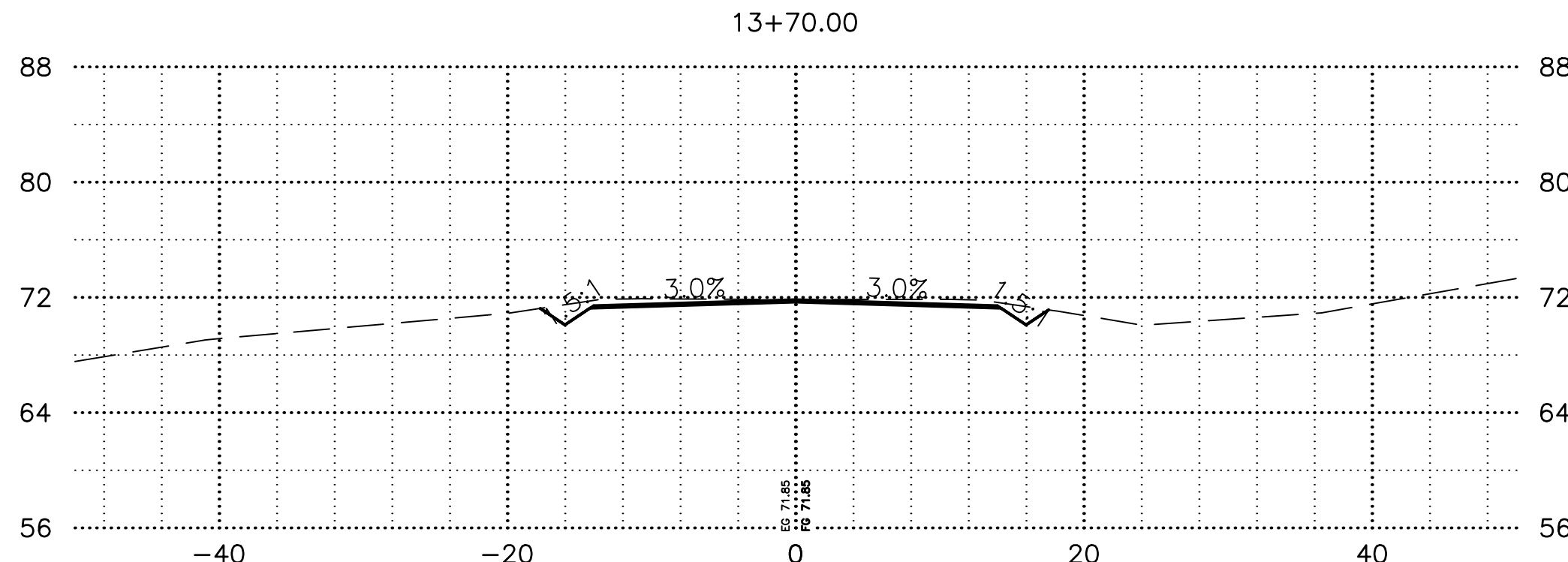
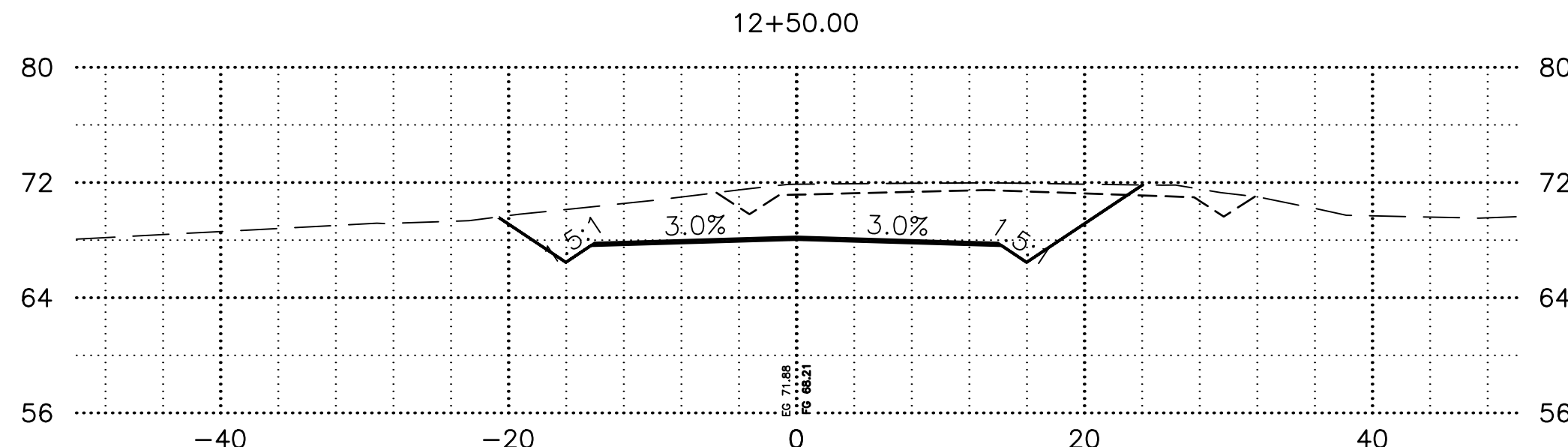
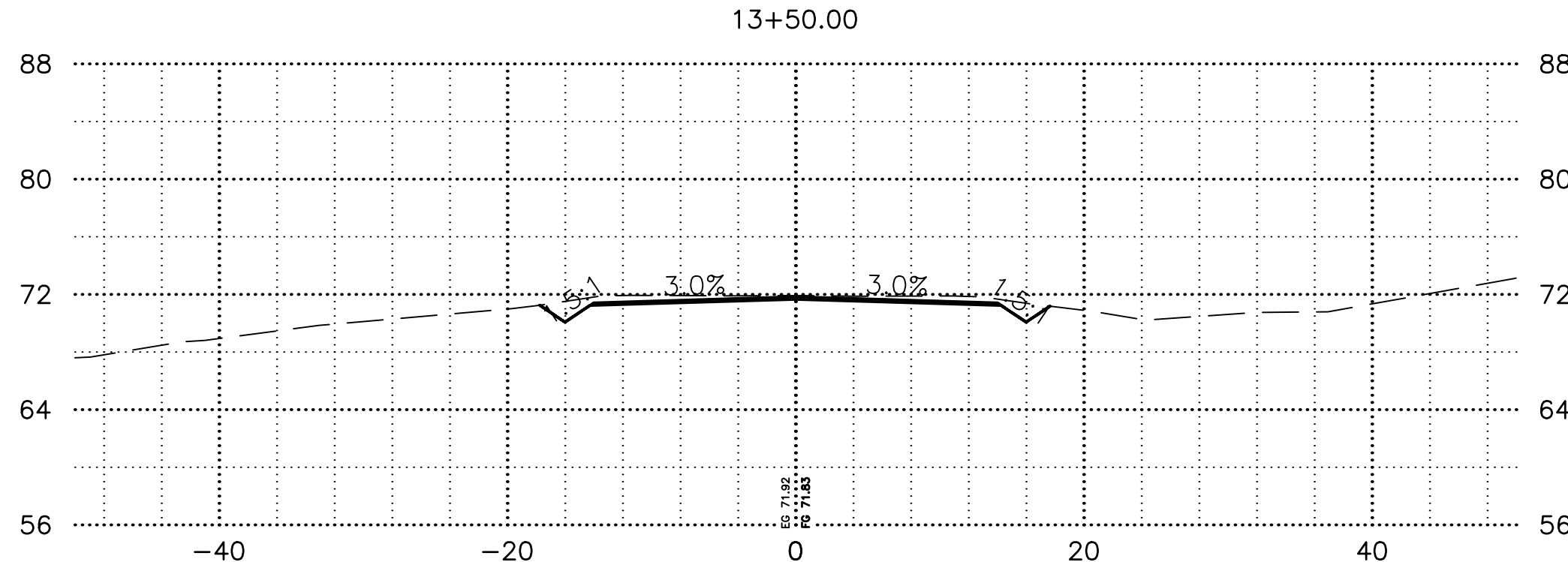
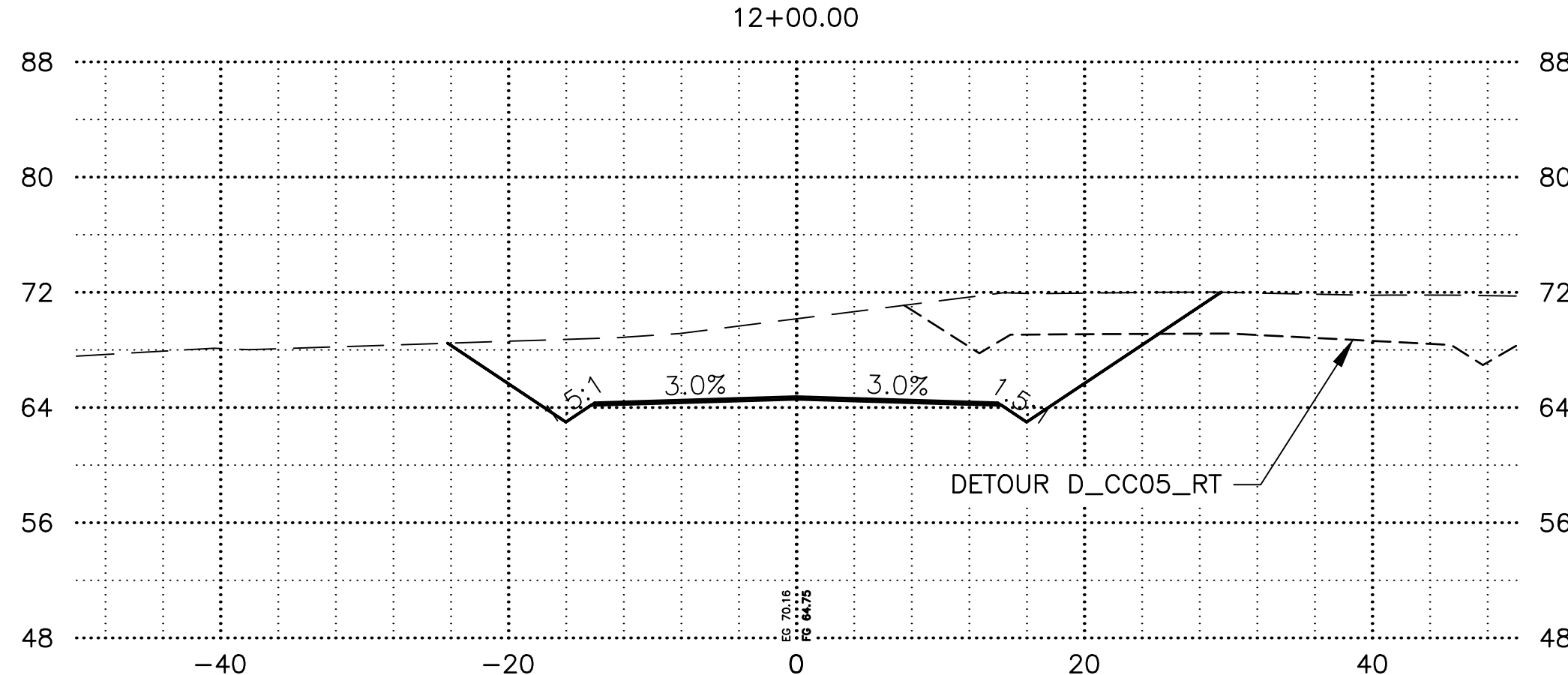




SHEET NO.	TOTAL SHEETS
1	3
STATE	YEAR
ALASKA	2025
PROJECT DESIGNATION	
0490017/ CFHWY00852	
NO.	REVISION
DATE	
NO.	REVISION
DATE	
NO.	REVISION
DATE	

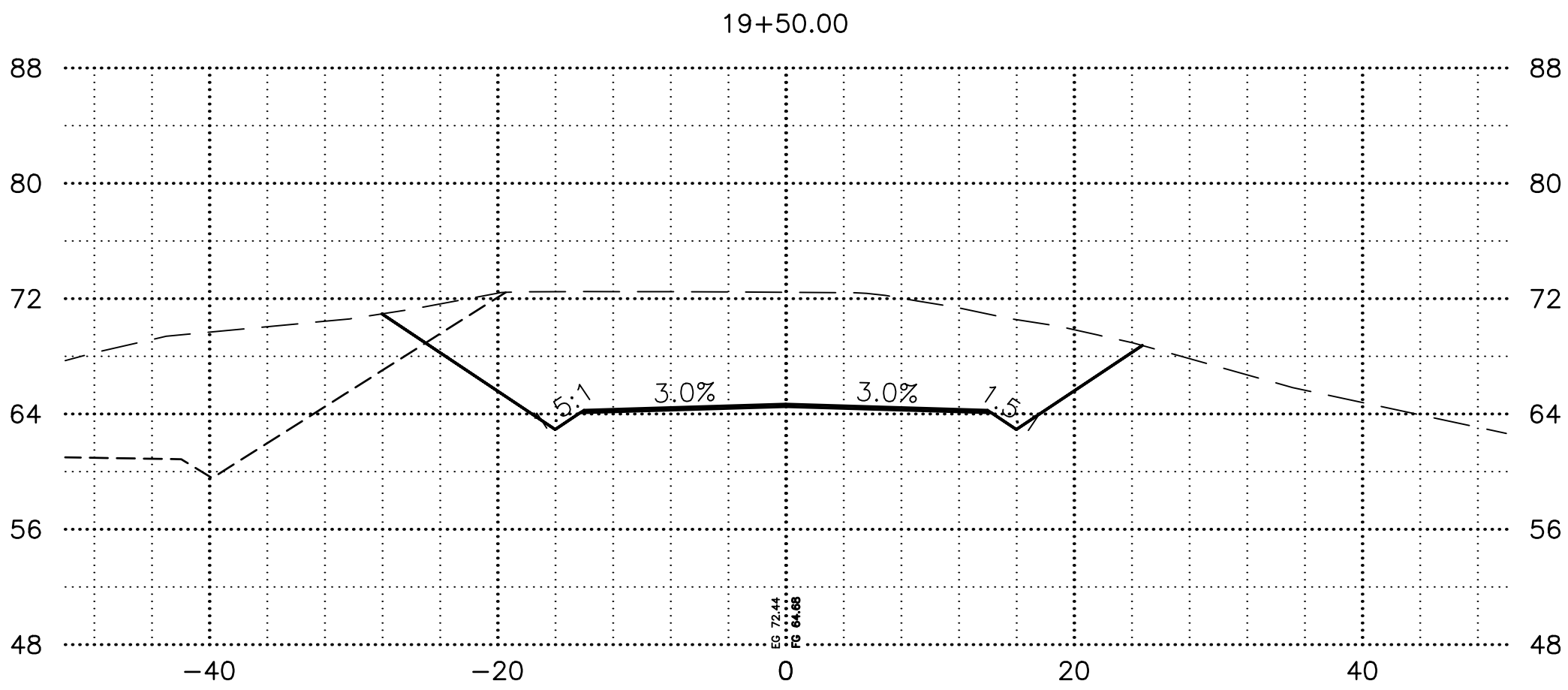
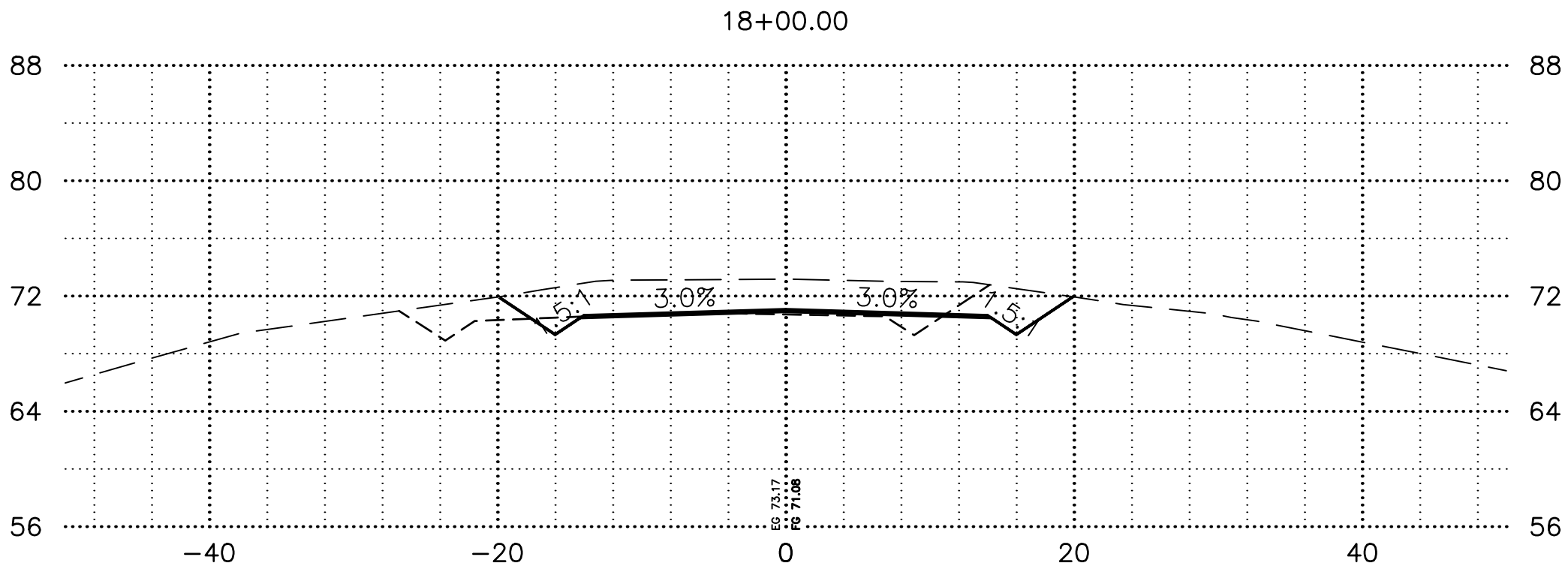
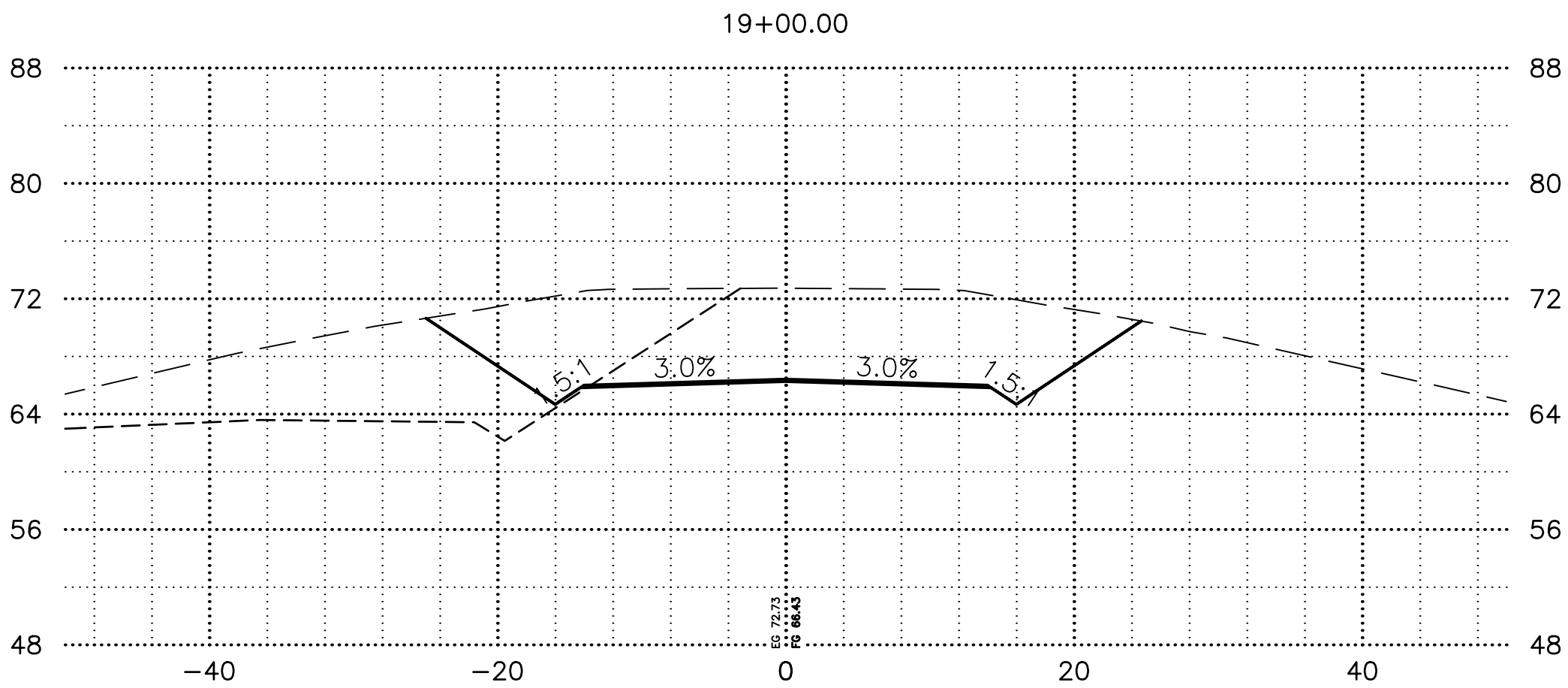
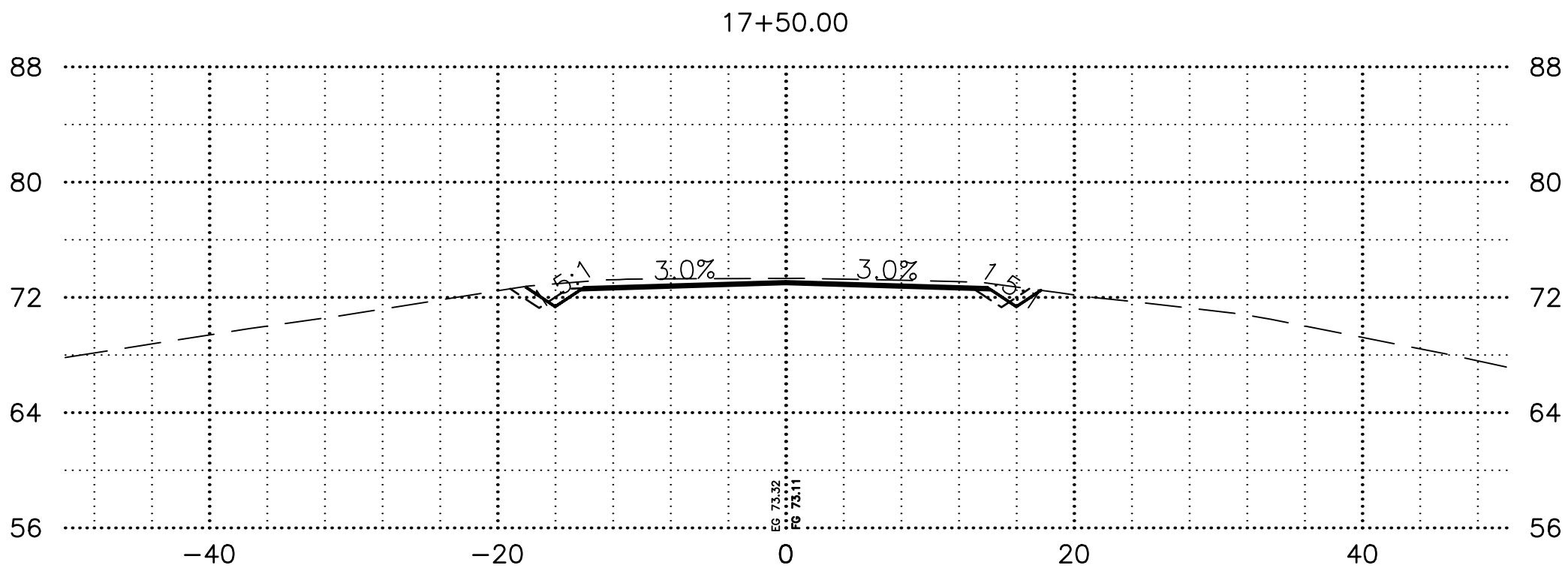
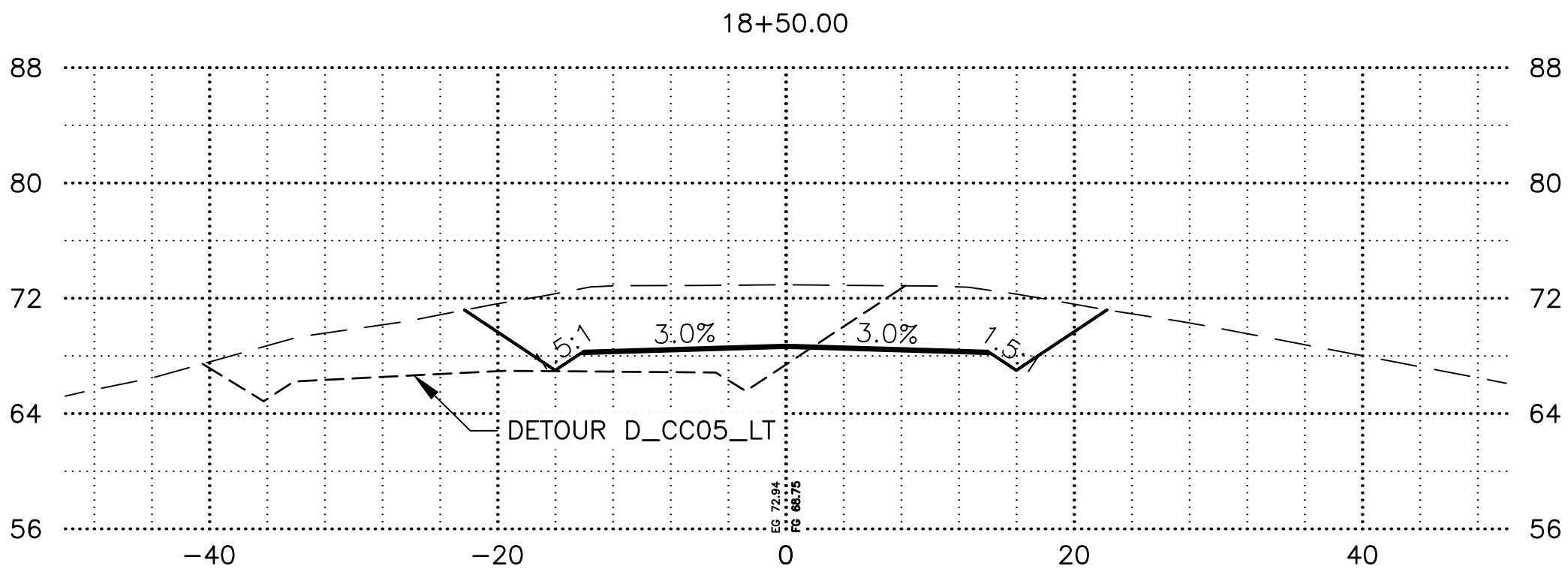
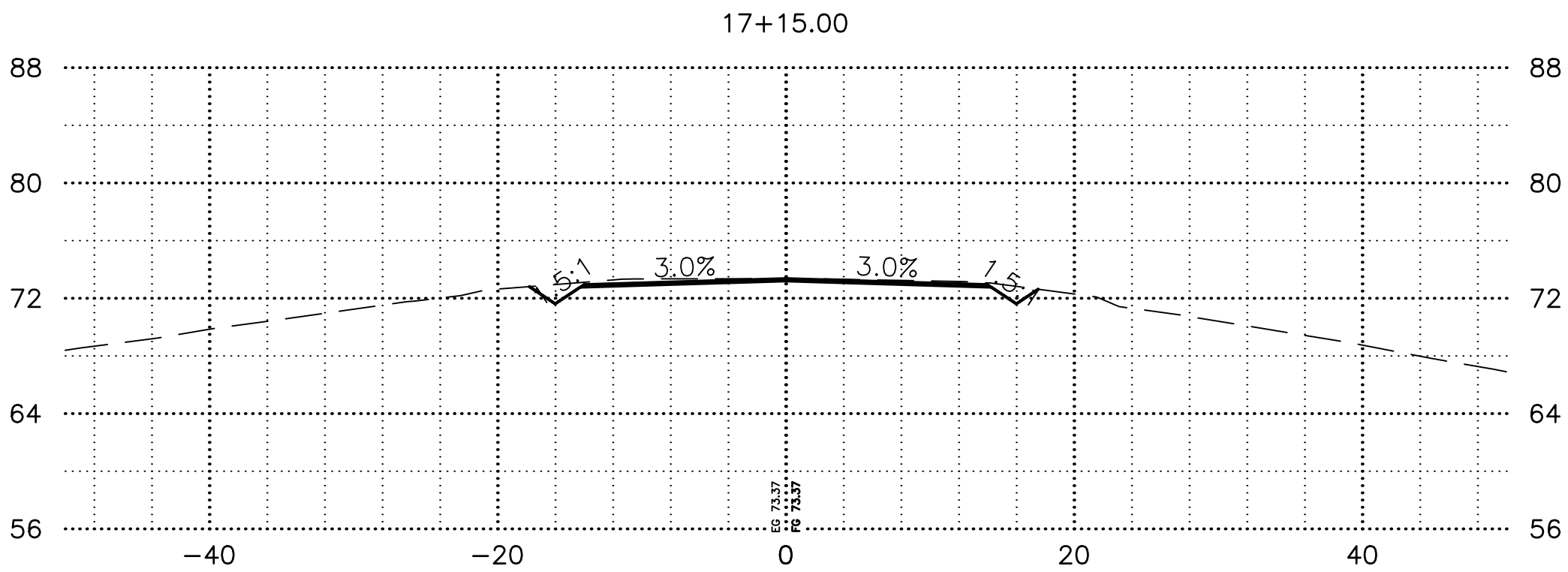


DRAWING LOCATION	DATE	TIME	SCALE	DESIGNED BY	CSL
C:\USERS\PUBLIC\BWPW\2\ DMS77876\197613-XS DETOURS.DWG	6/4/2025	1:46 PM	1" = 10'	CHECKED BY	REH
				DRAWN BY	ADR

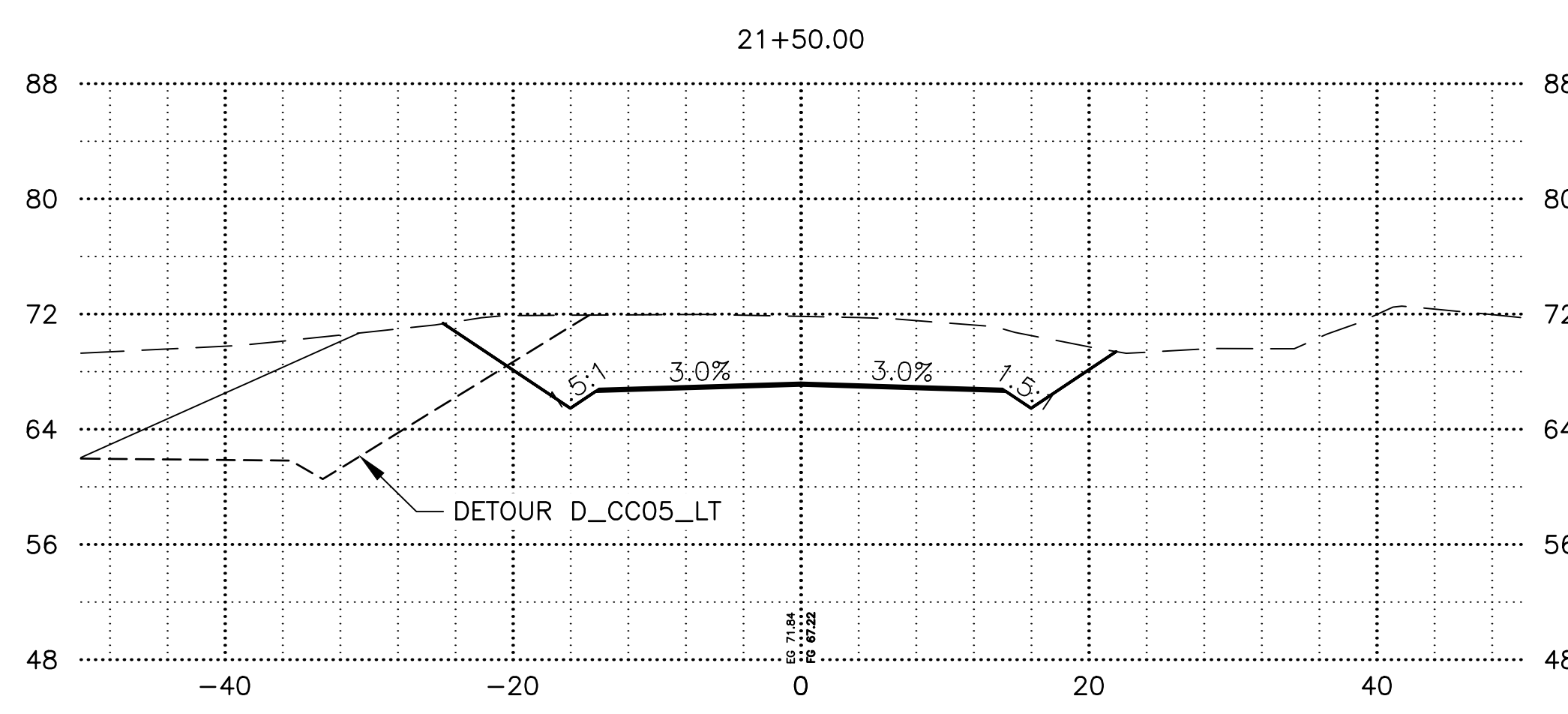
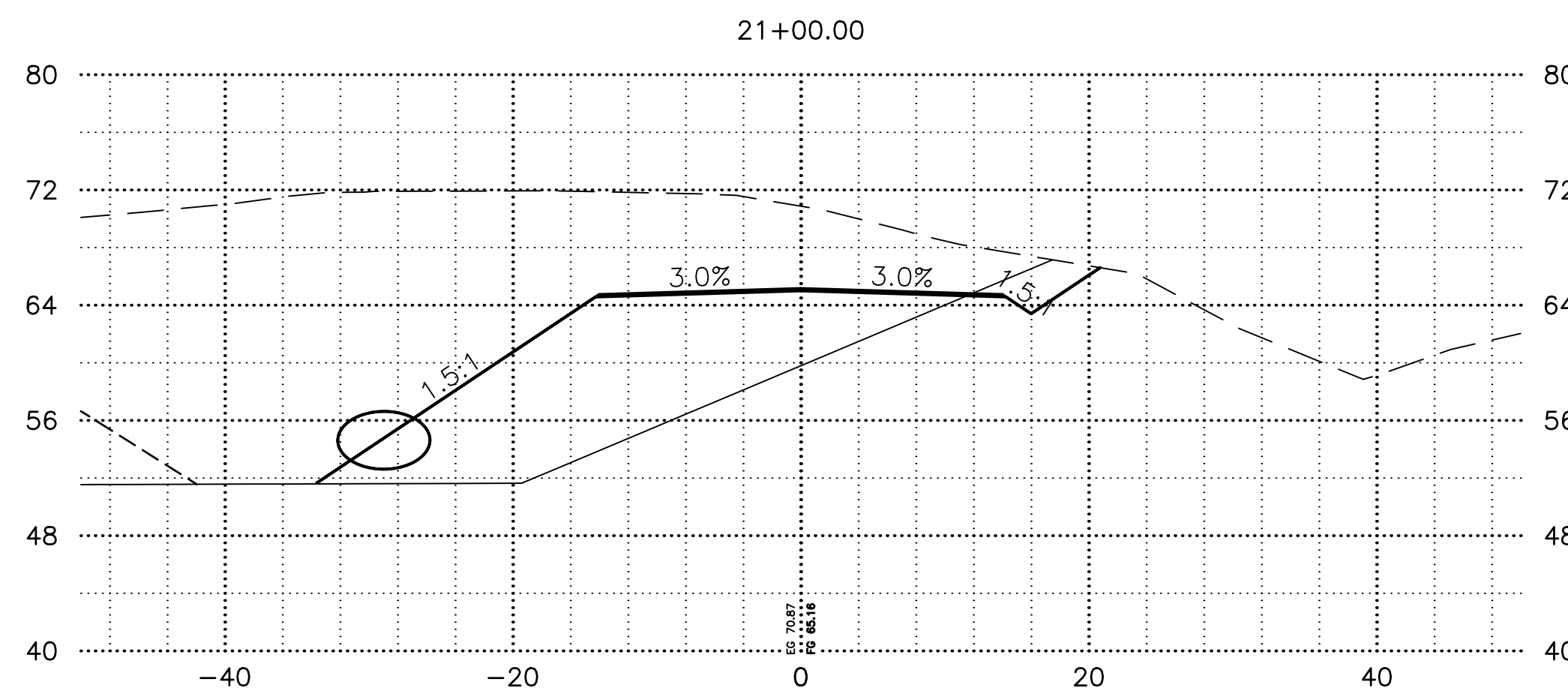
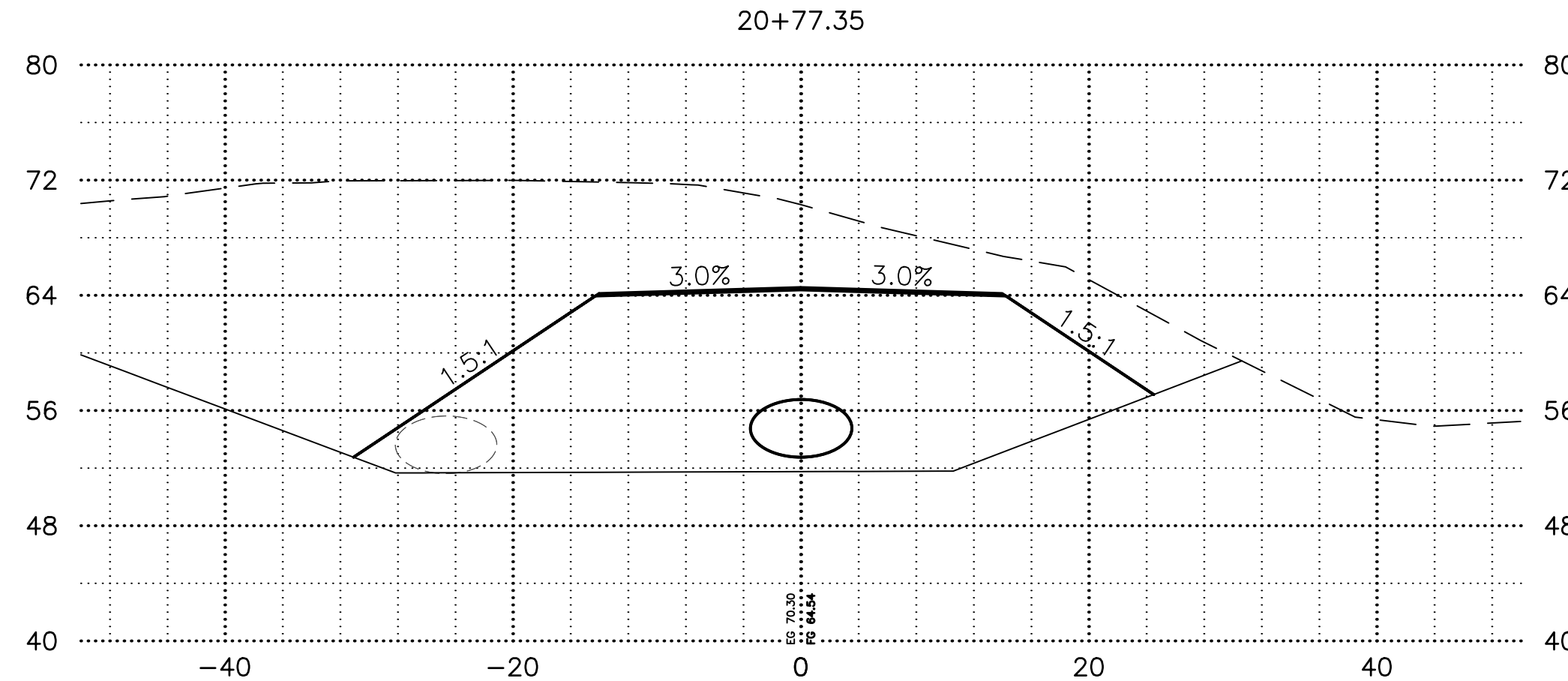
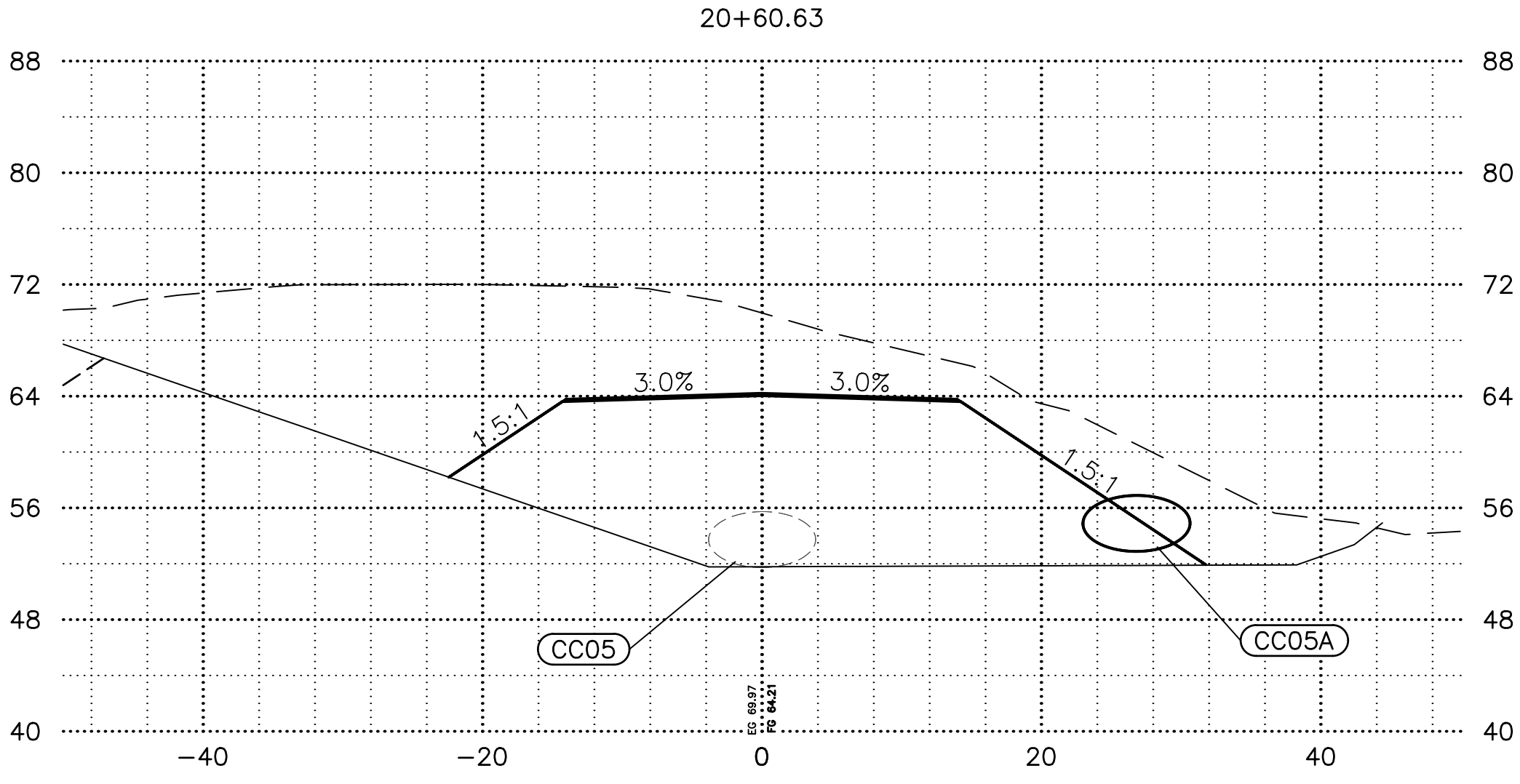
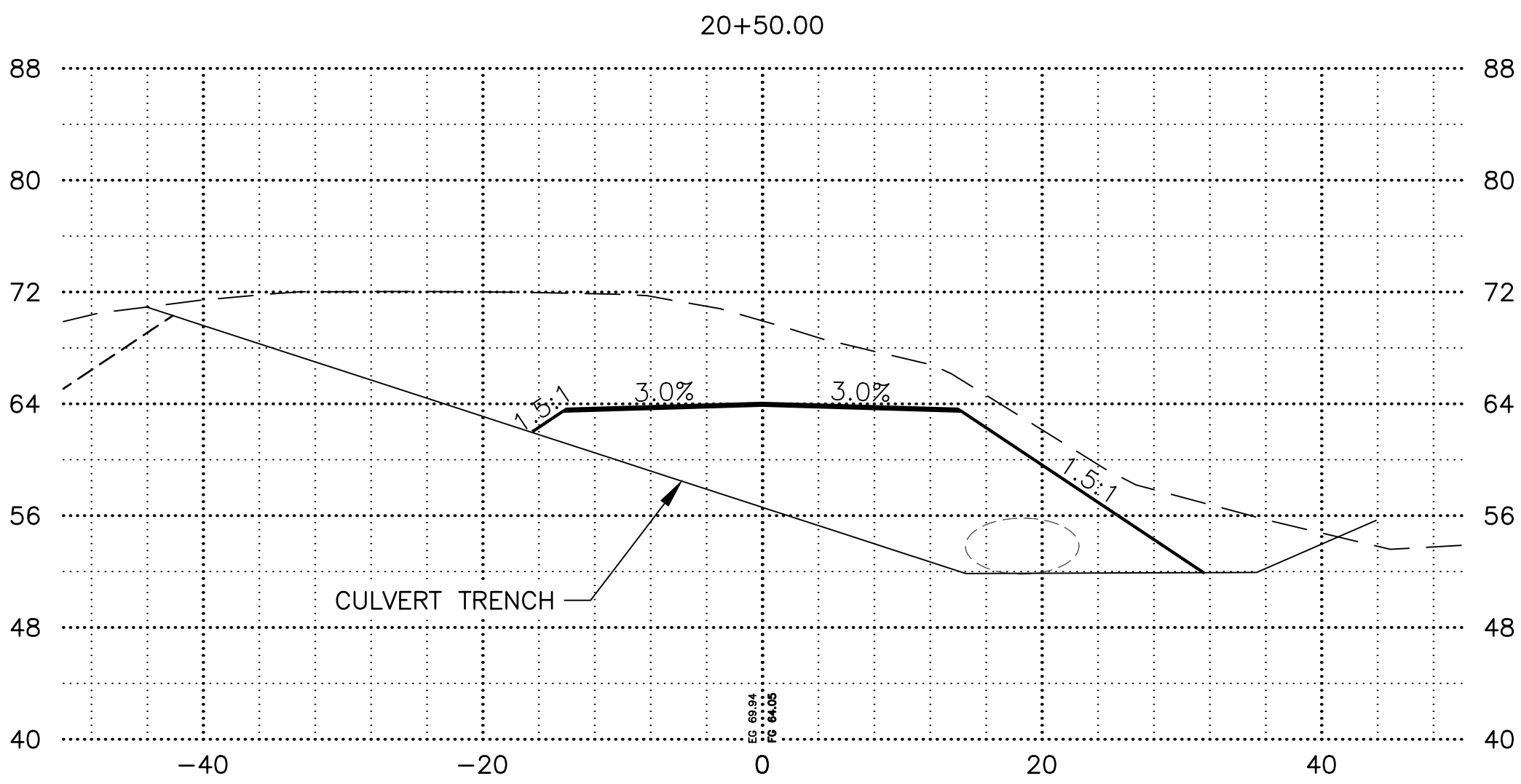
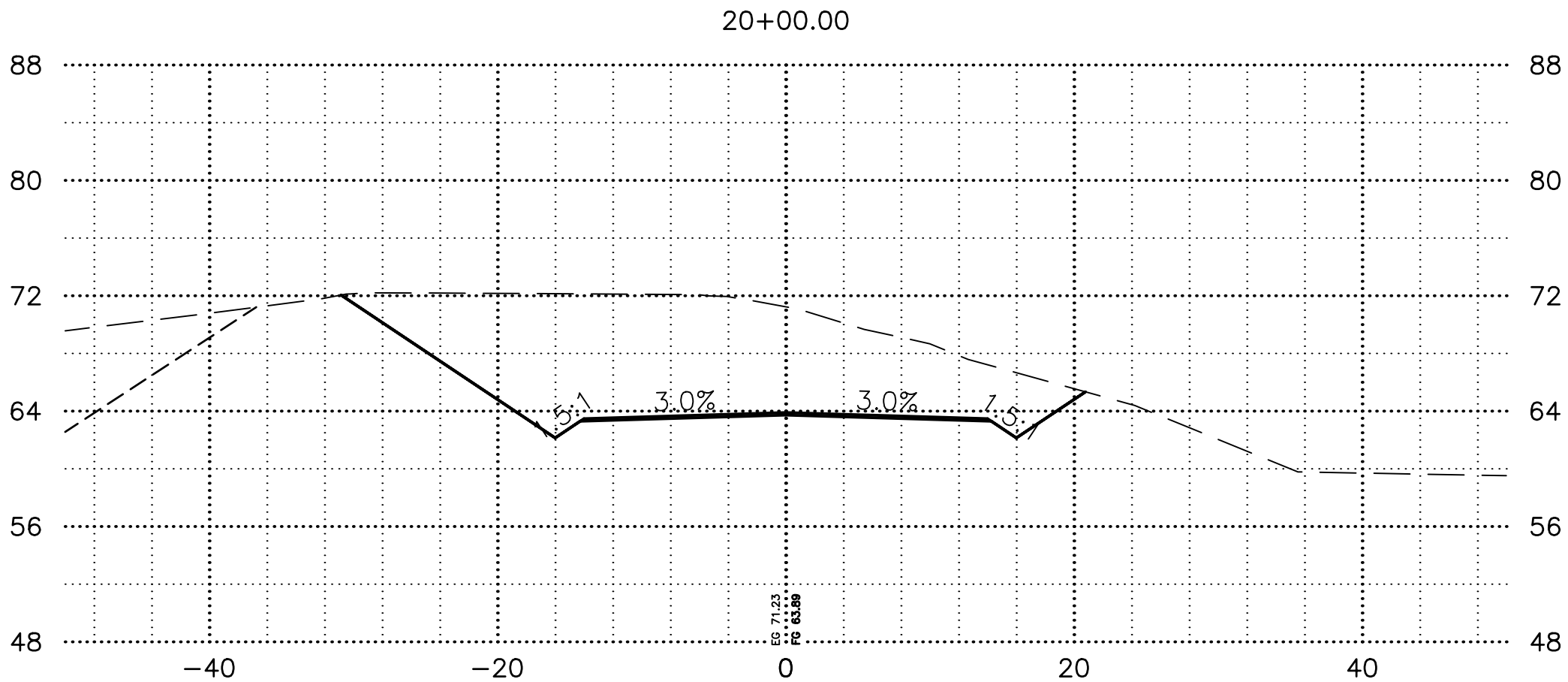


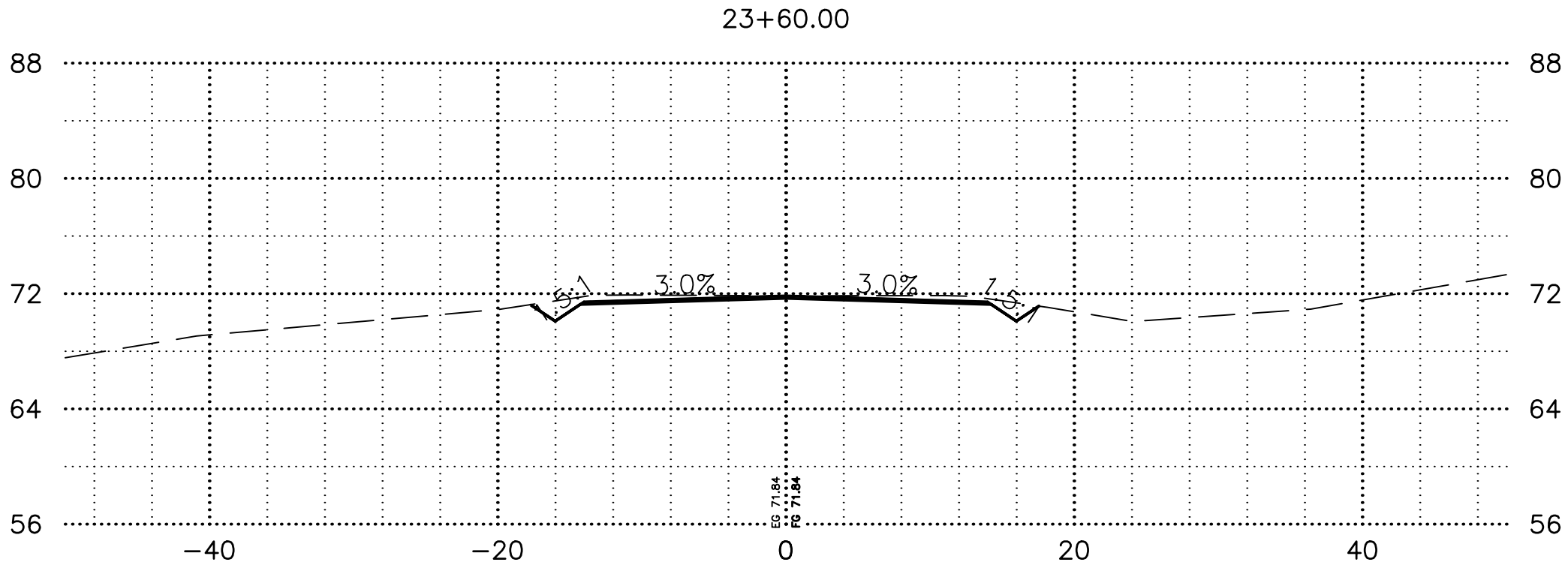
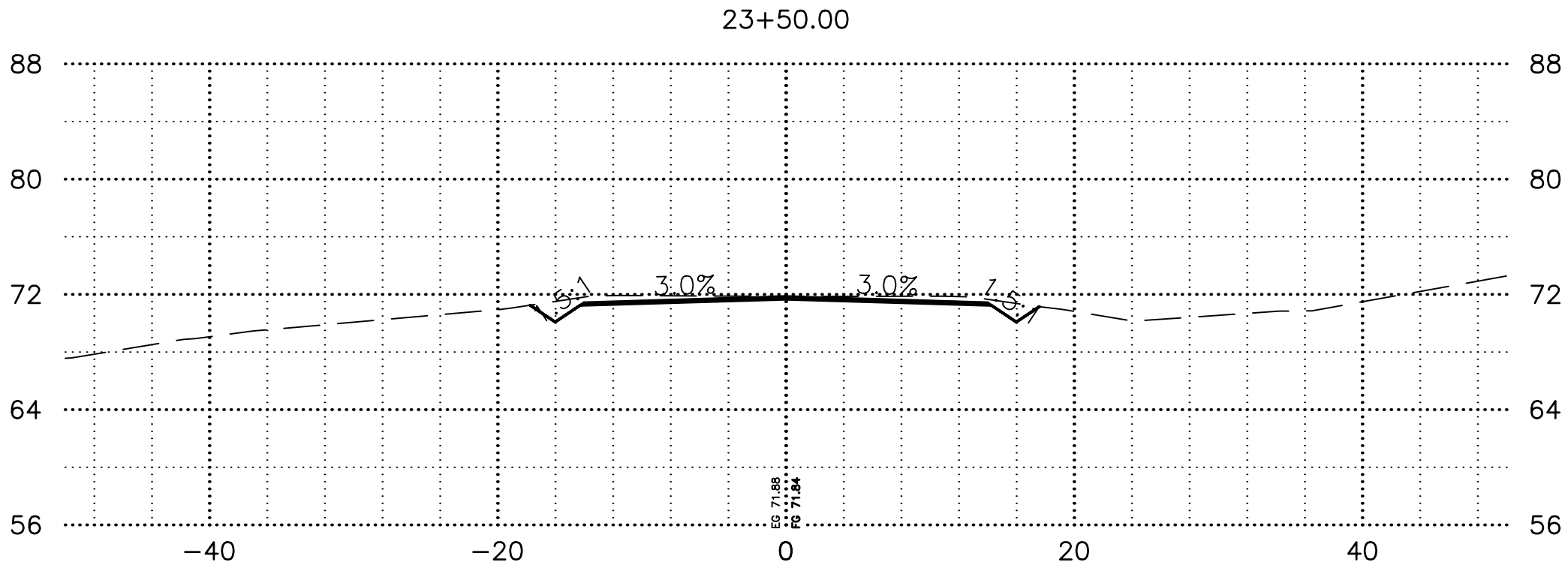
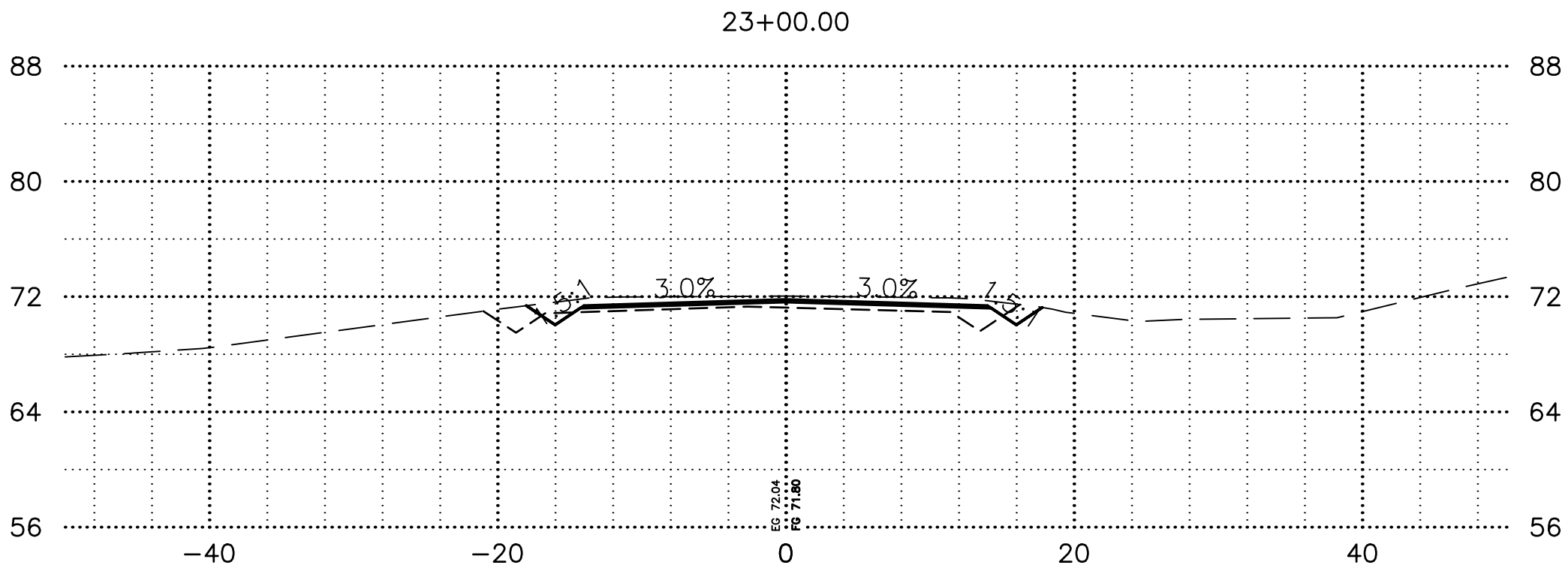
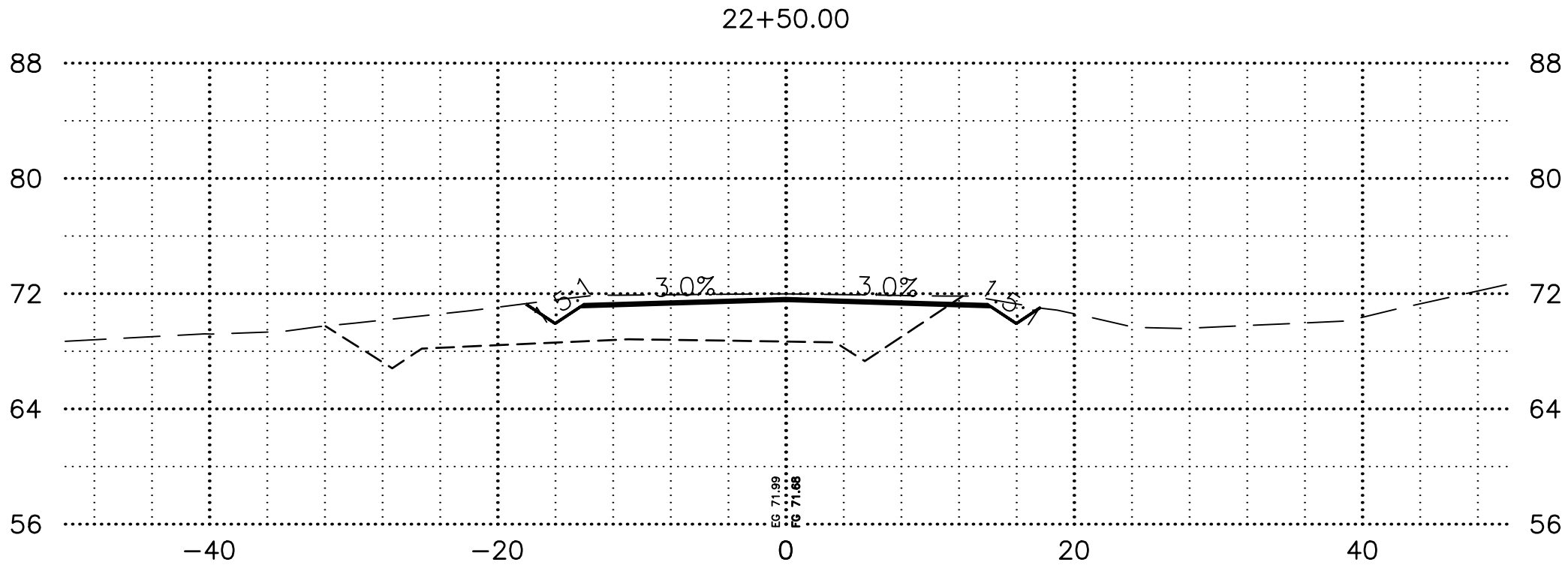
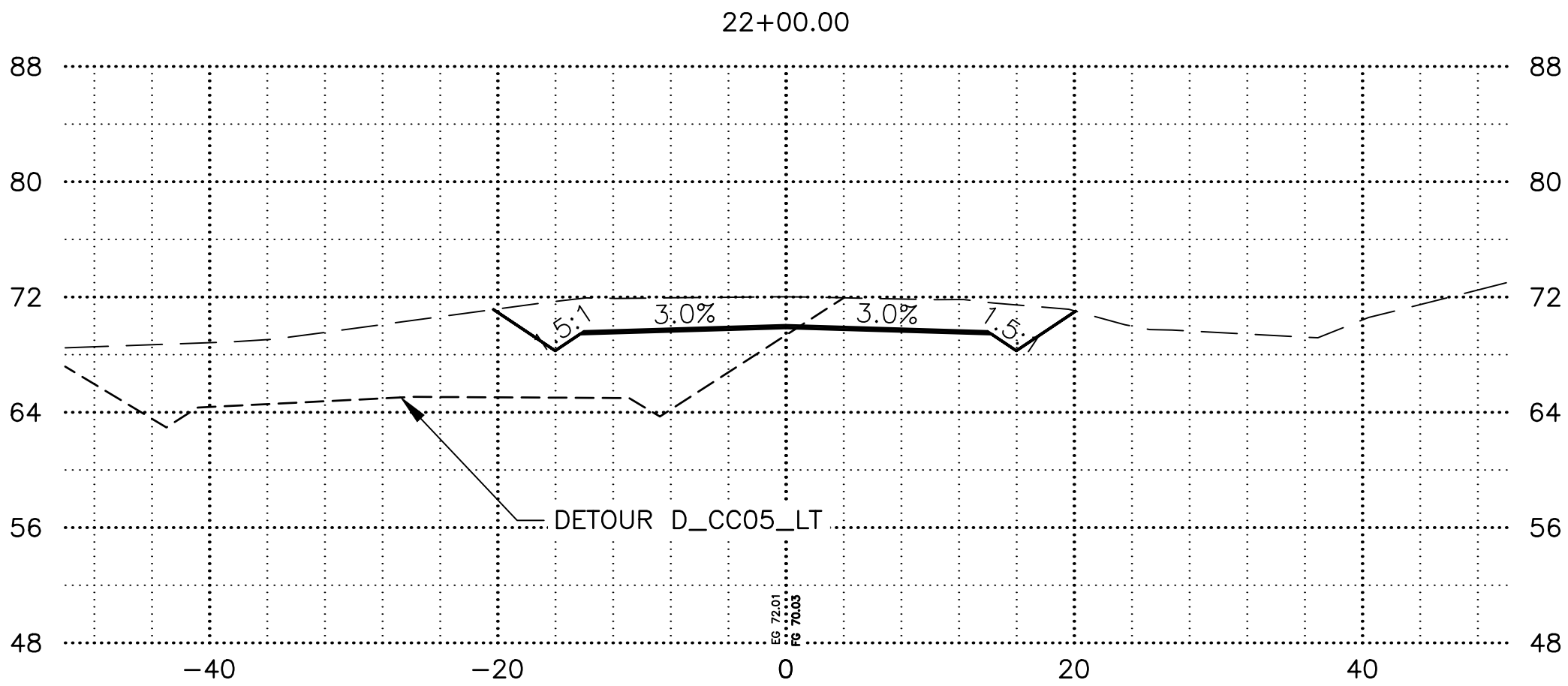
SHEET NO.	TOTAL SHEETS
3	3
STATE	YEAR
ALASKA	2025
PROJECT DESIGNATION	
0490017/ CFHWY00852	
NO.	REVISION
DATE	
NO.	REVISION
DATE	
NO.	REVISION
DATE	

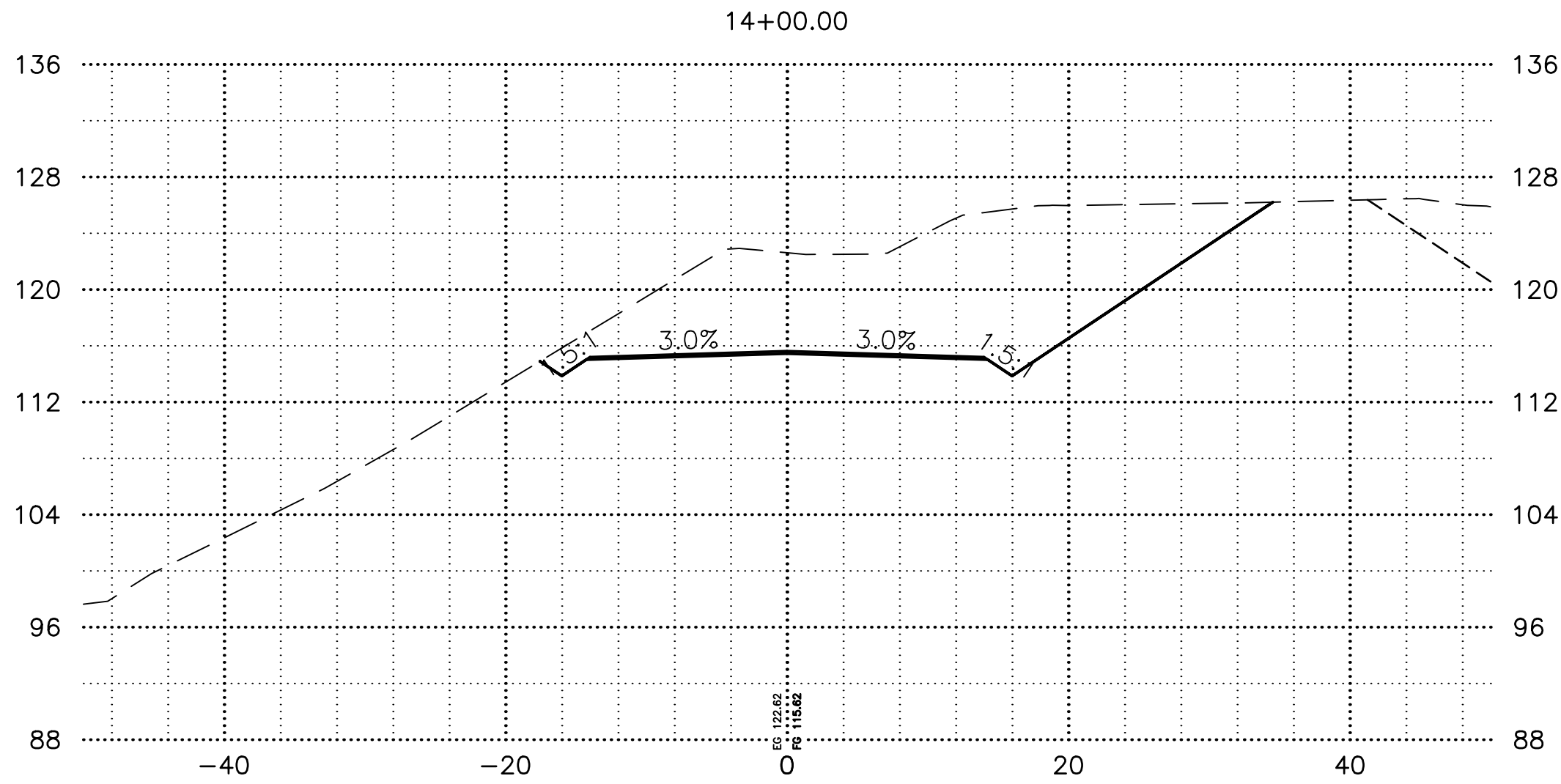
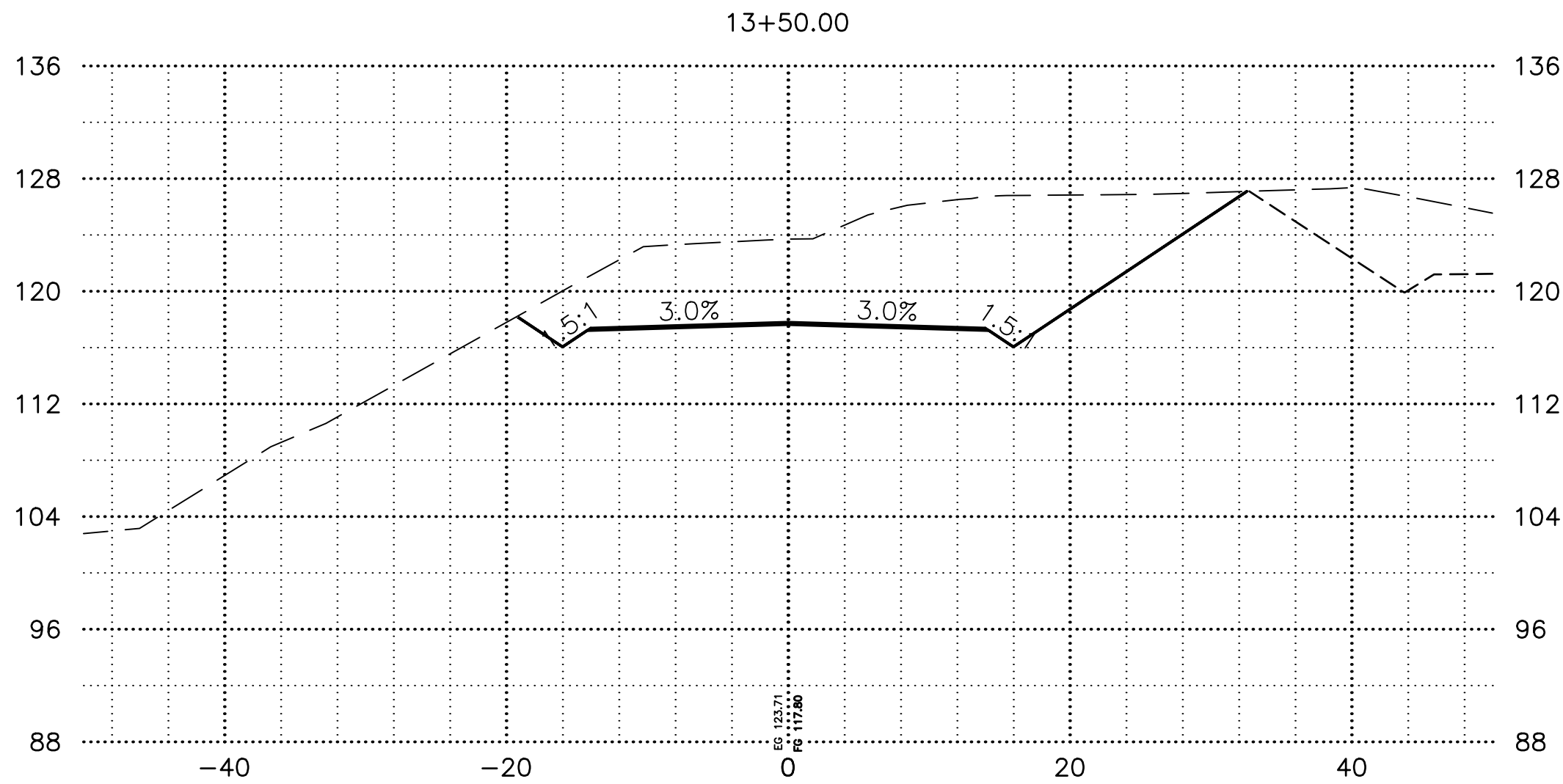
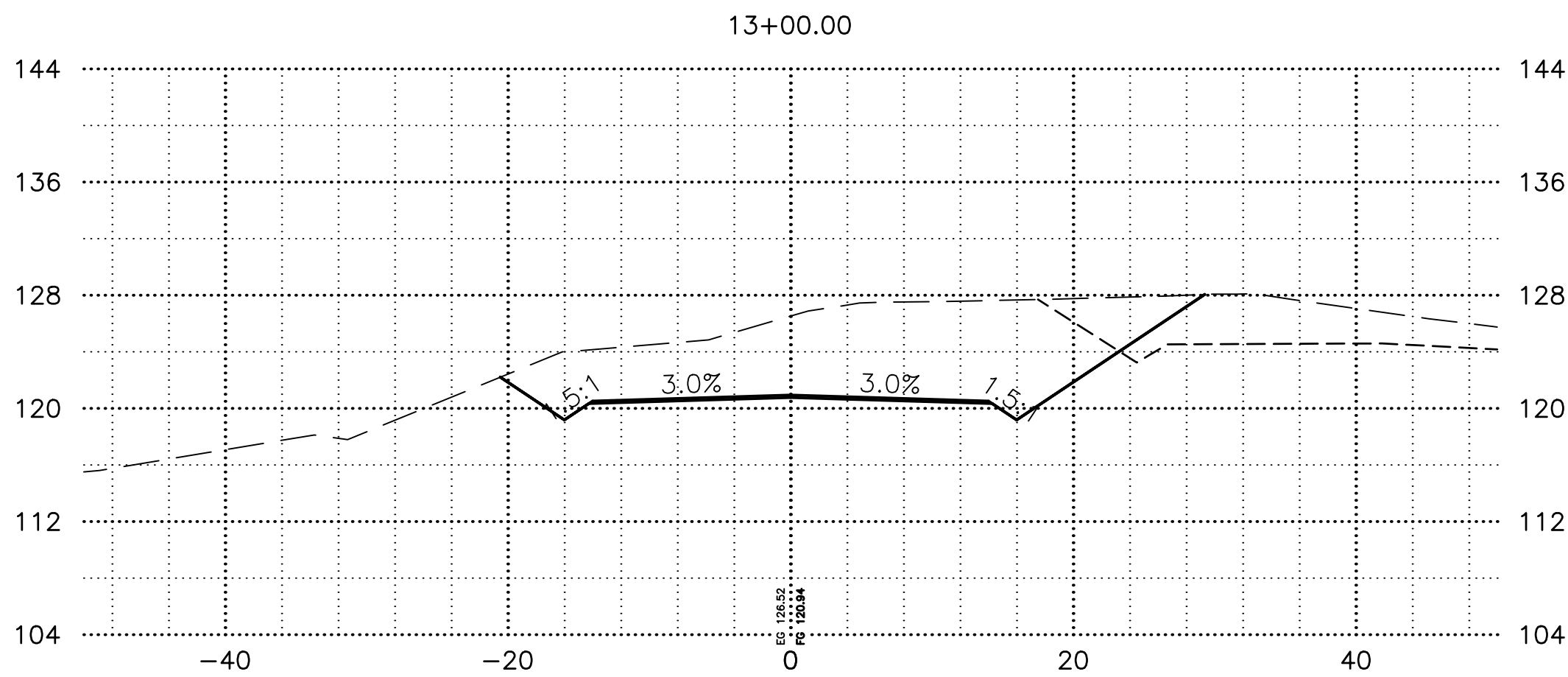
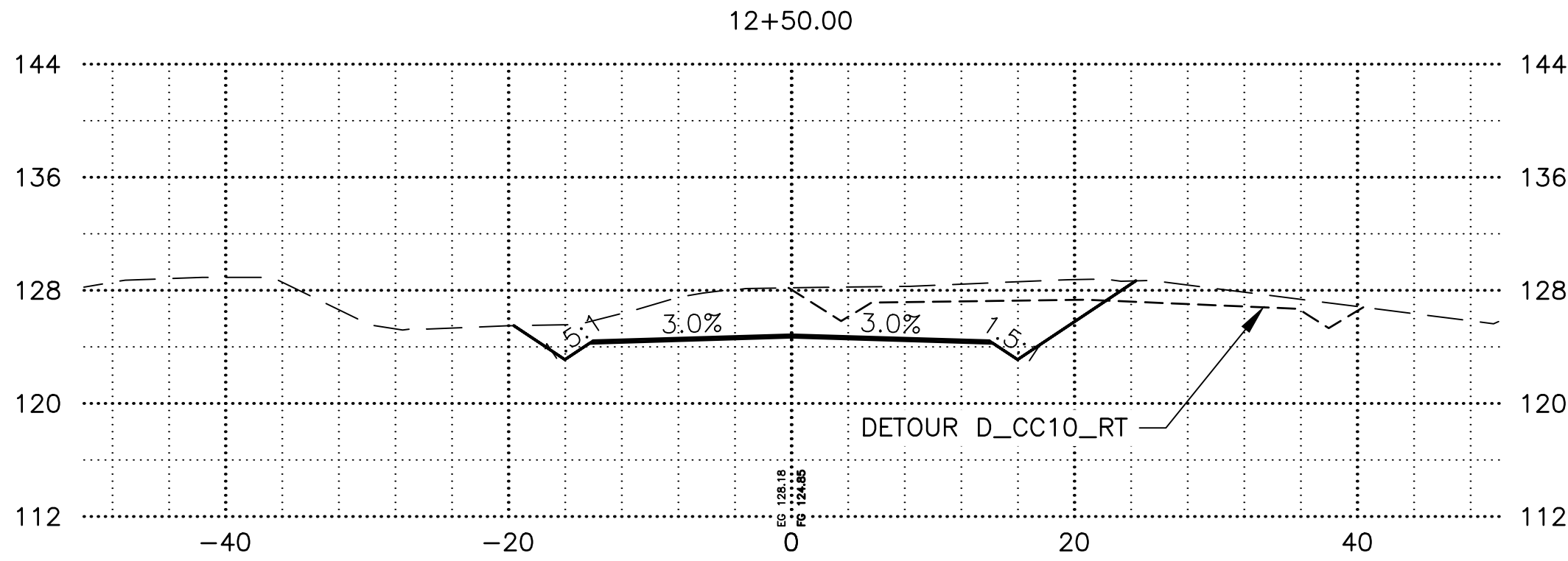
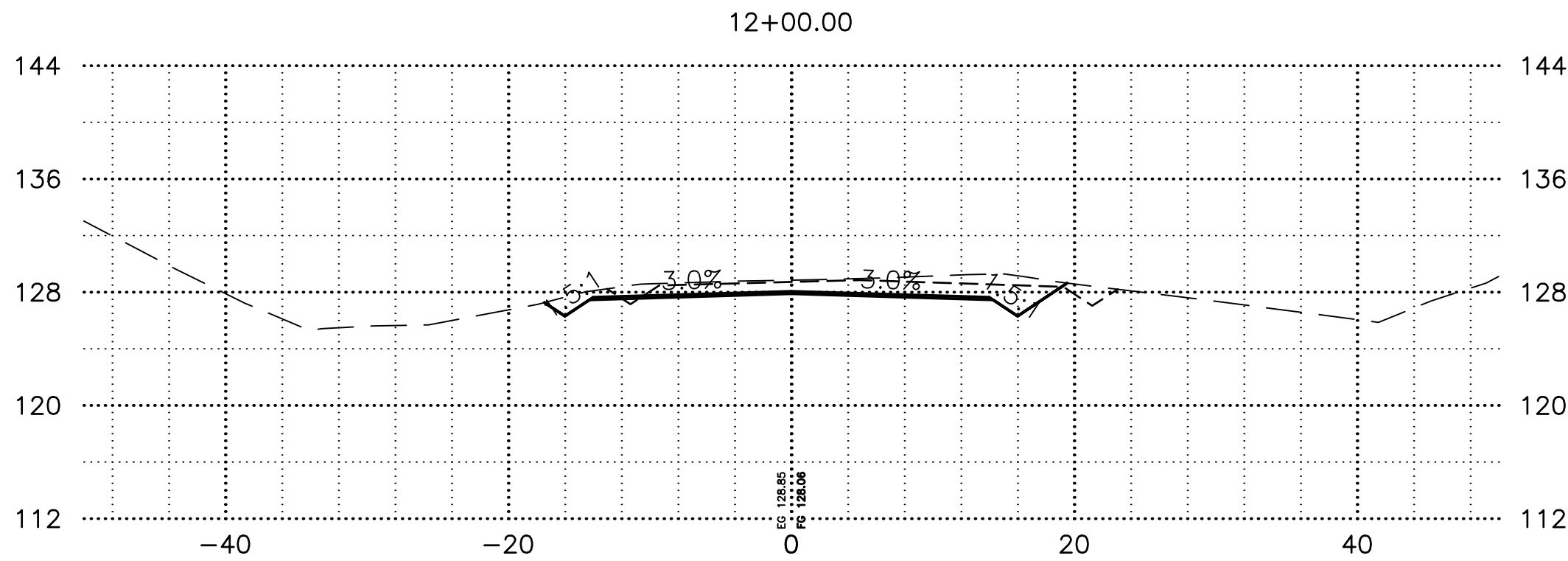
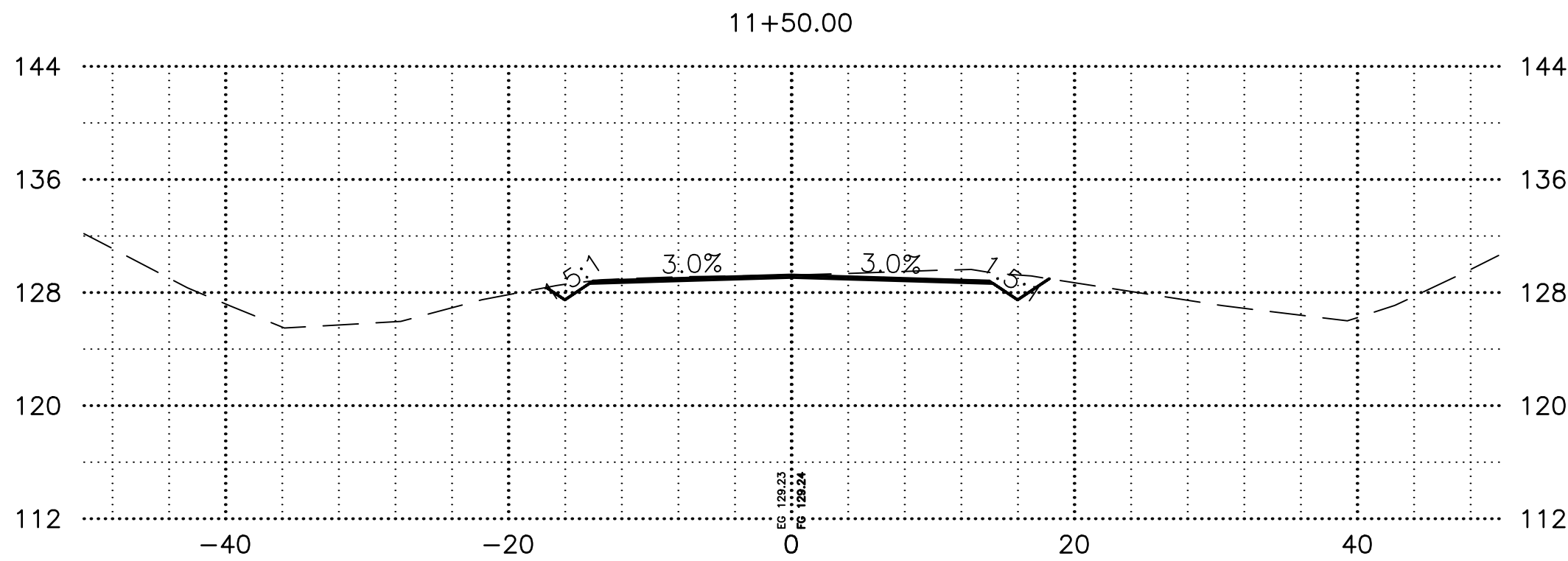
STATE OF ALASKA
DEPARTMENT OF TRANSPORTATION
AND PUBLIC FACILITIES
KENAI SPUR HIGHWAY
MP 29-38
PAVEMENT PRESERVATION
XS D_CC05_LT
STA. 12+00.00
STA. 13+70.00

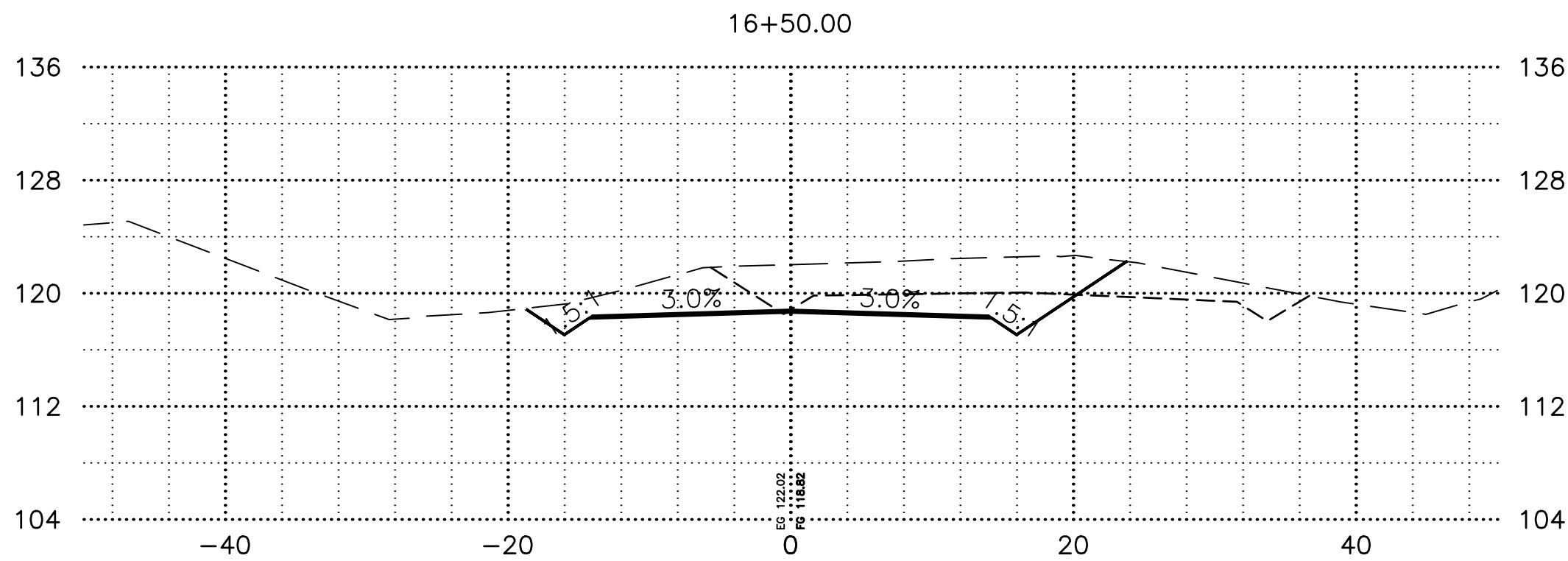
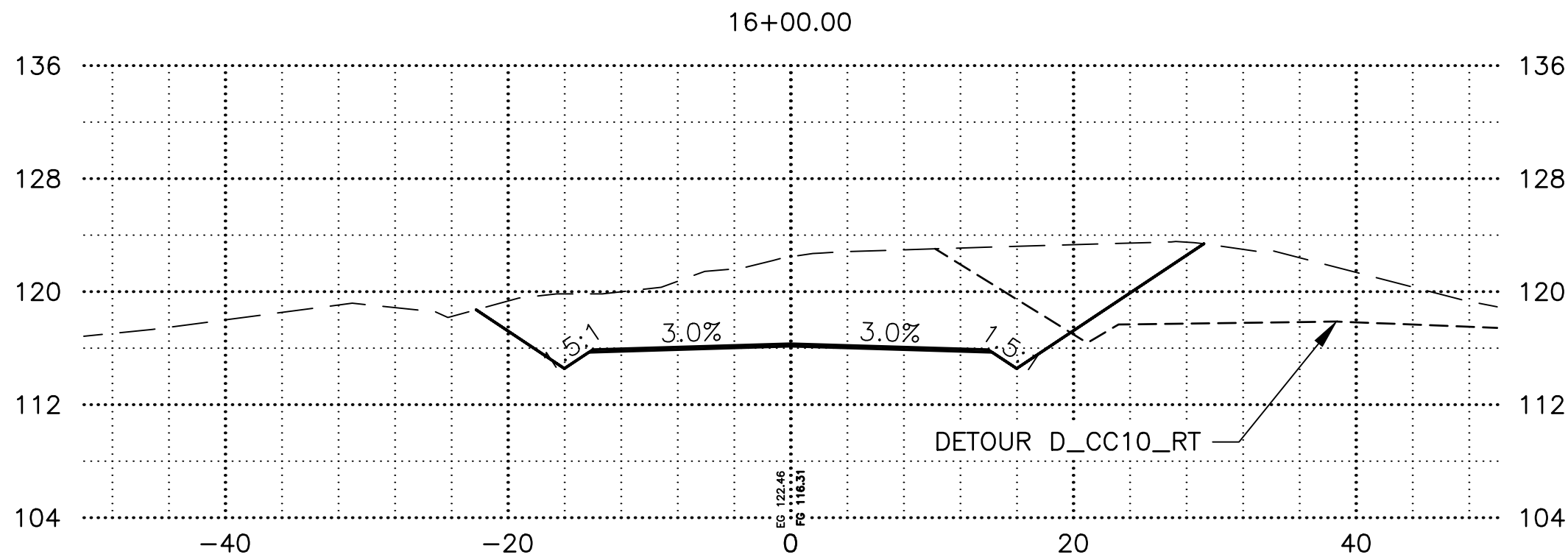
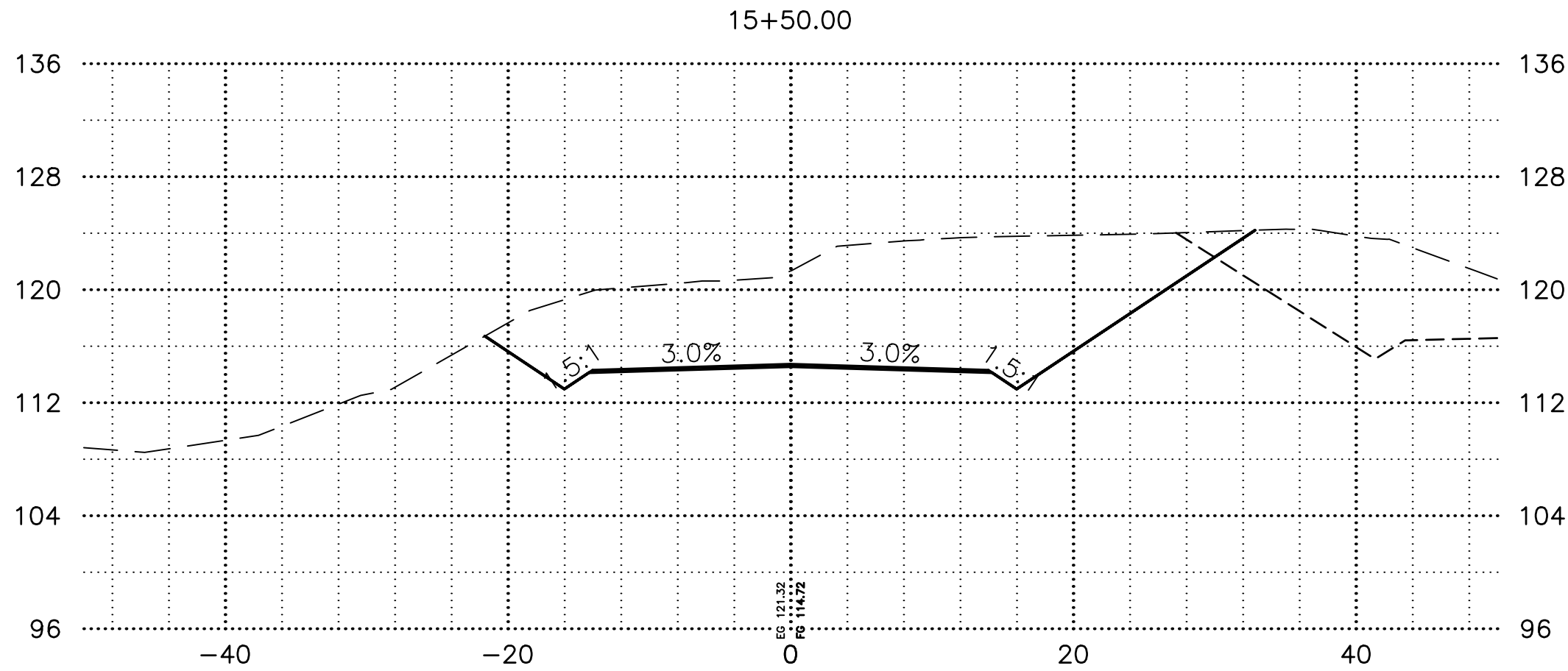
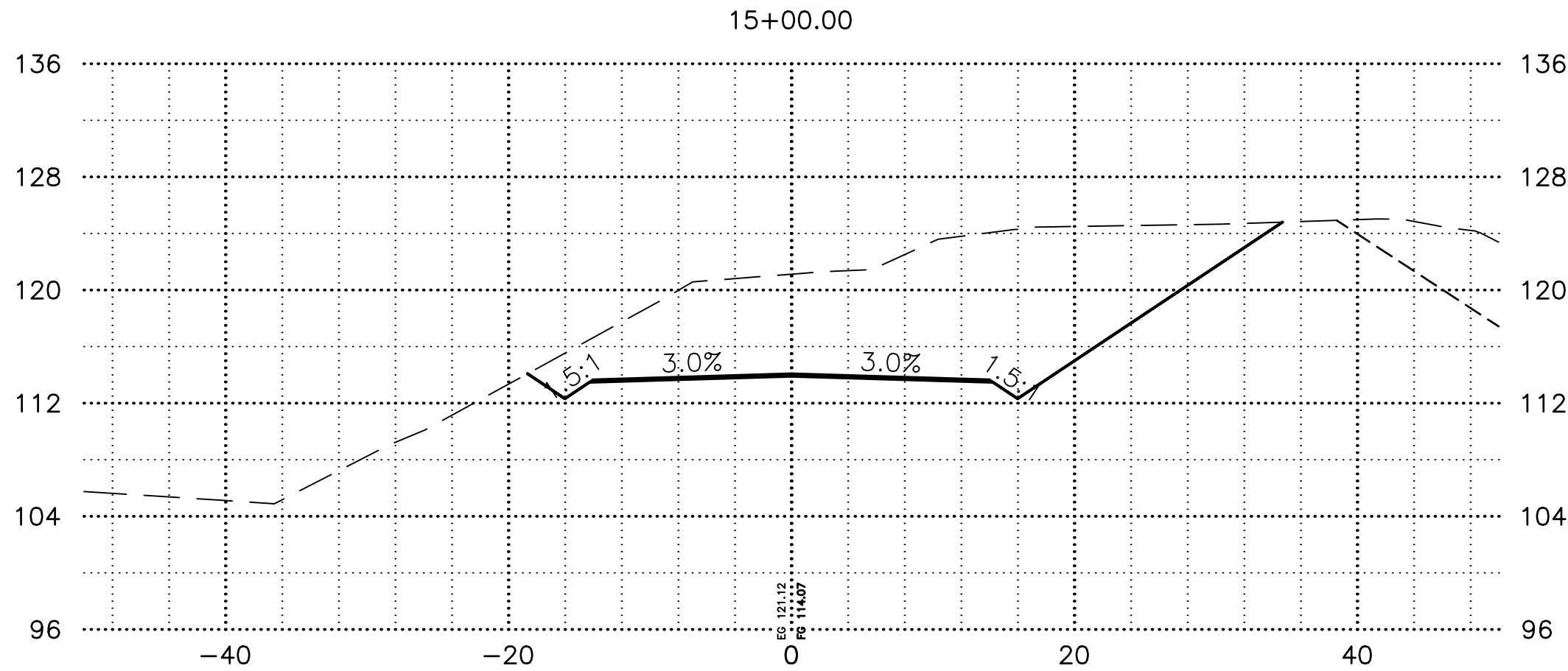
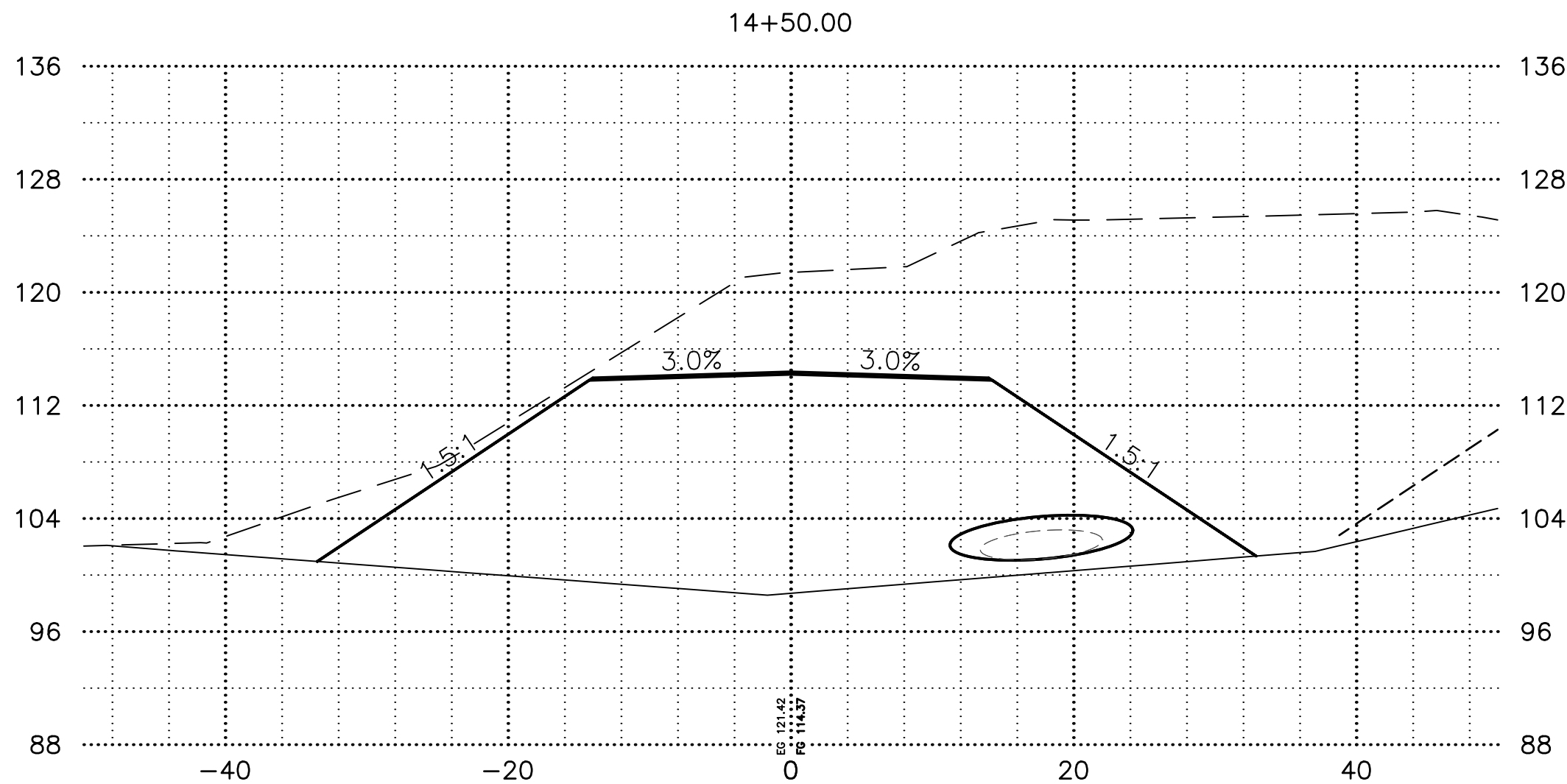
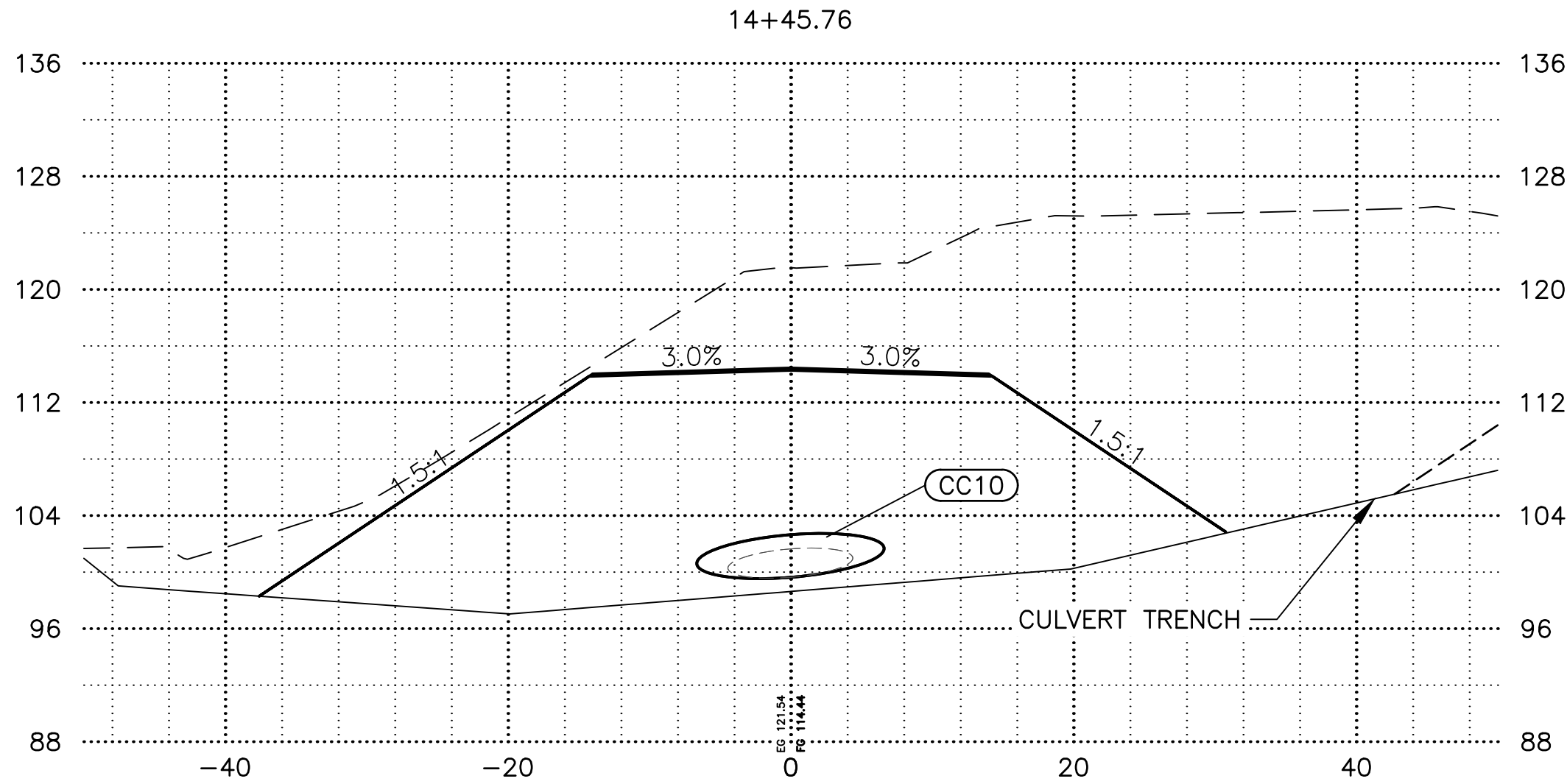


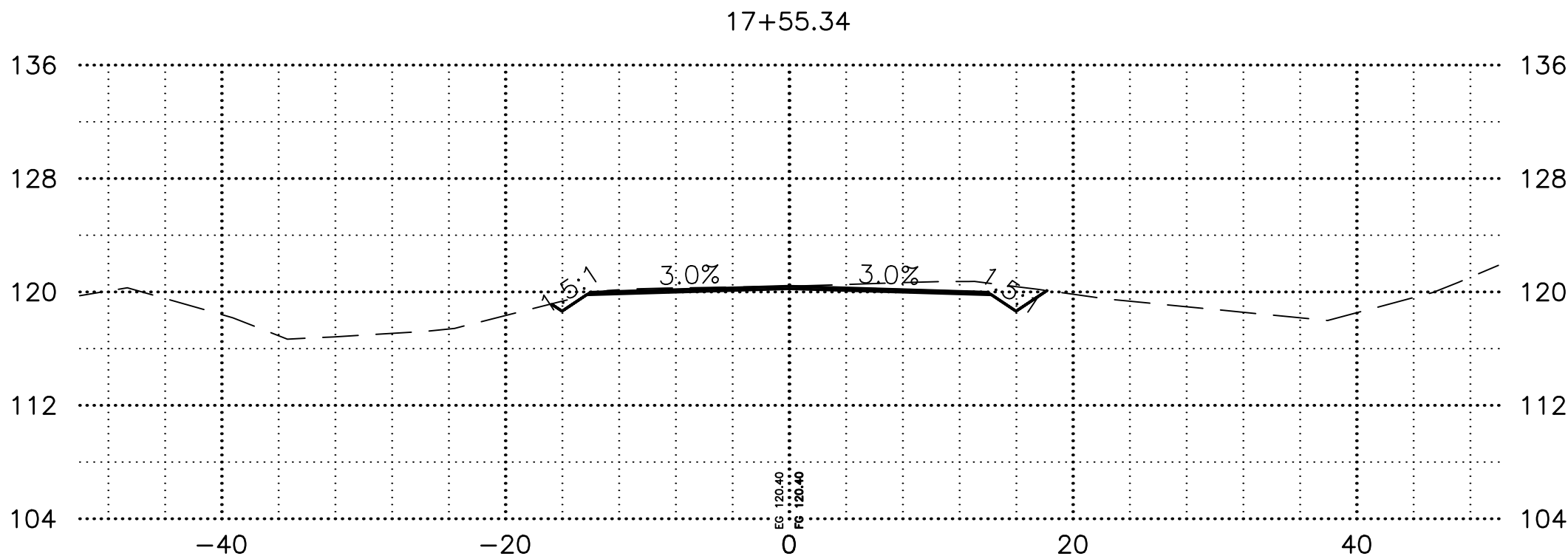
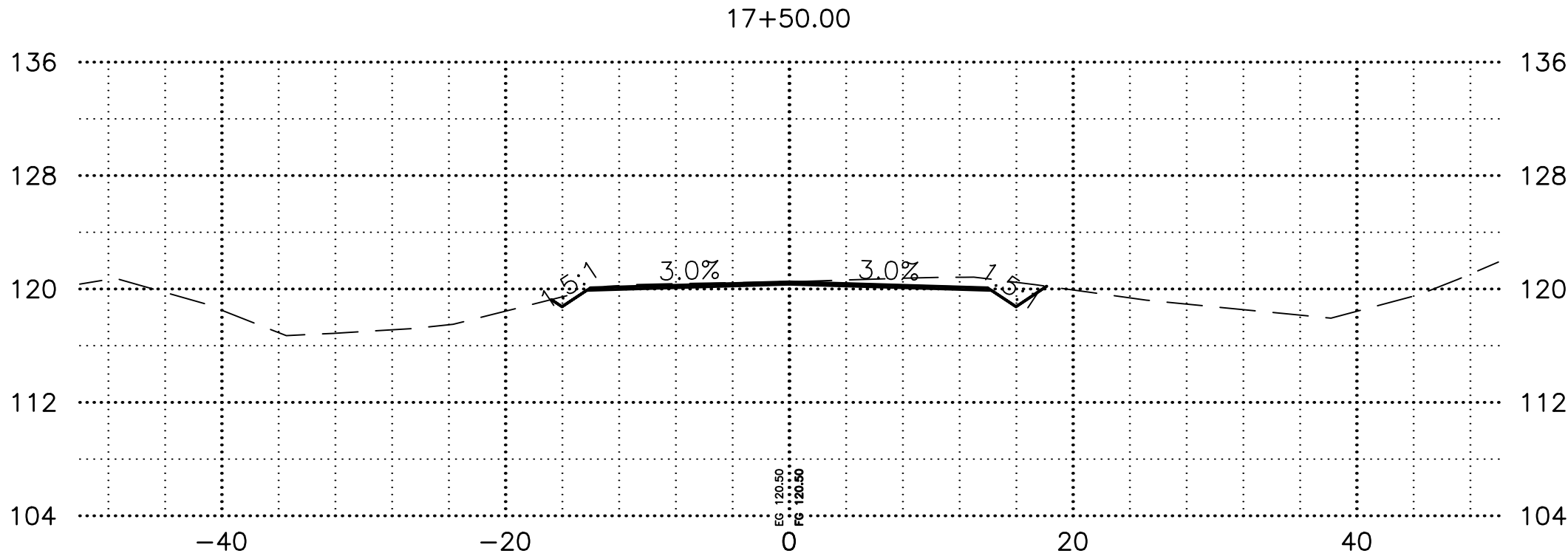
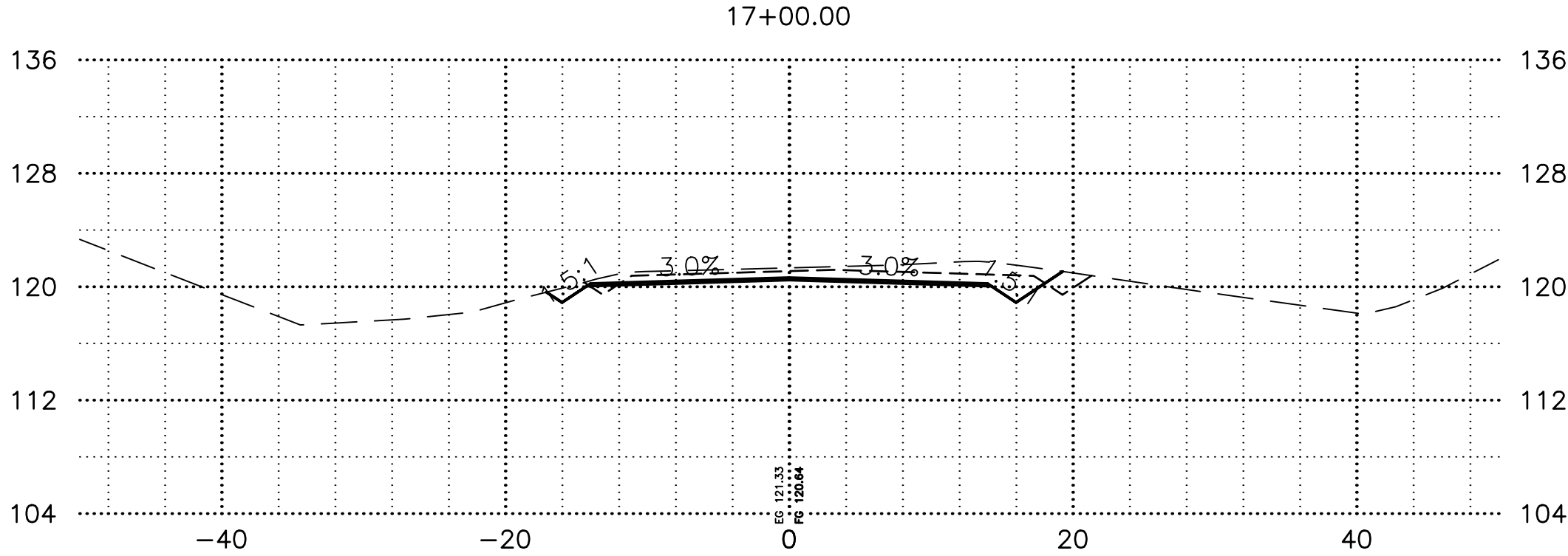
SHEET NO.	TOTAL SHEETS
1	3
STATE	YEAR
ALASKA	2025
PROJECT DESIGNATION	
0490017/ CFHWY00852	
NO.	REVISION
DATE	
NO.	REVISION
DATE	
NO.	REVISION
DATE	

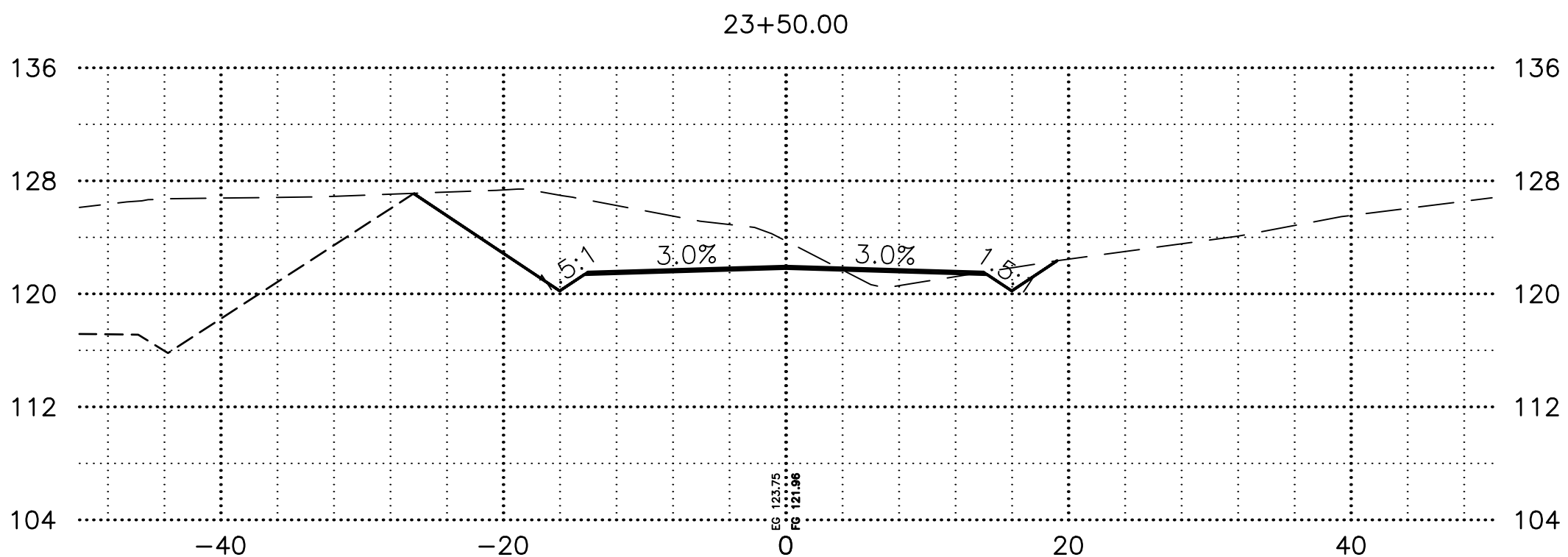
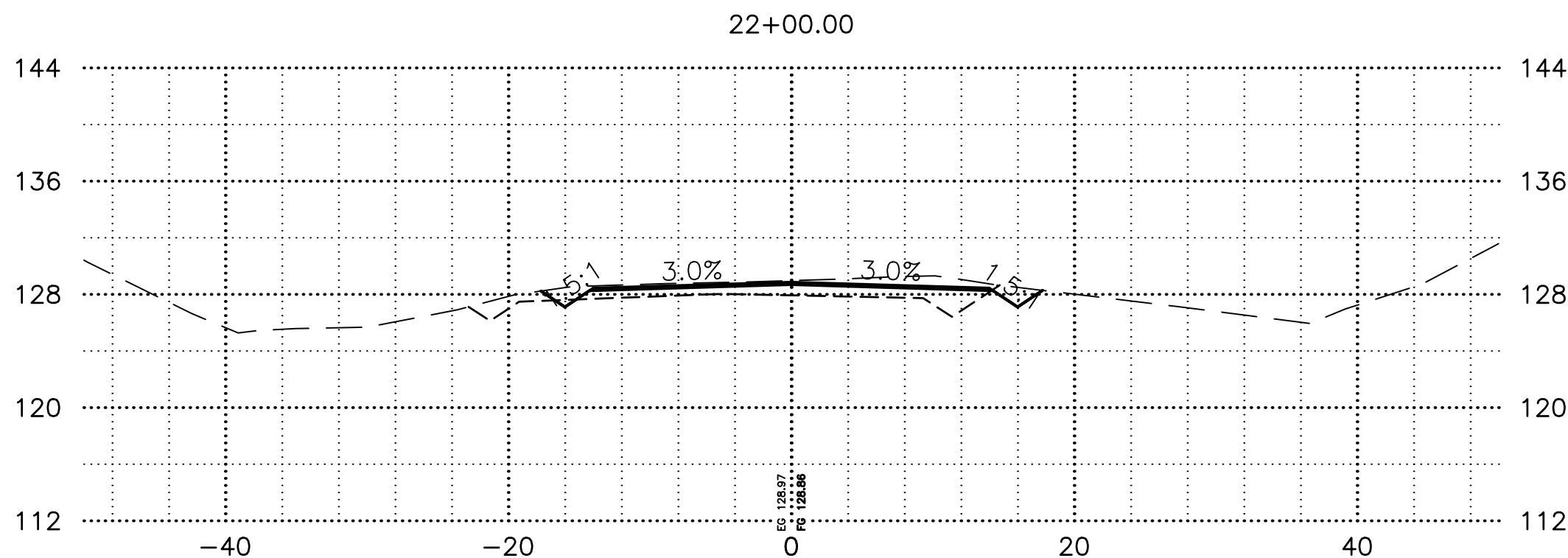
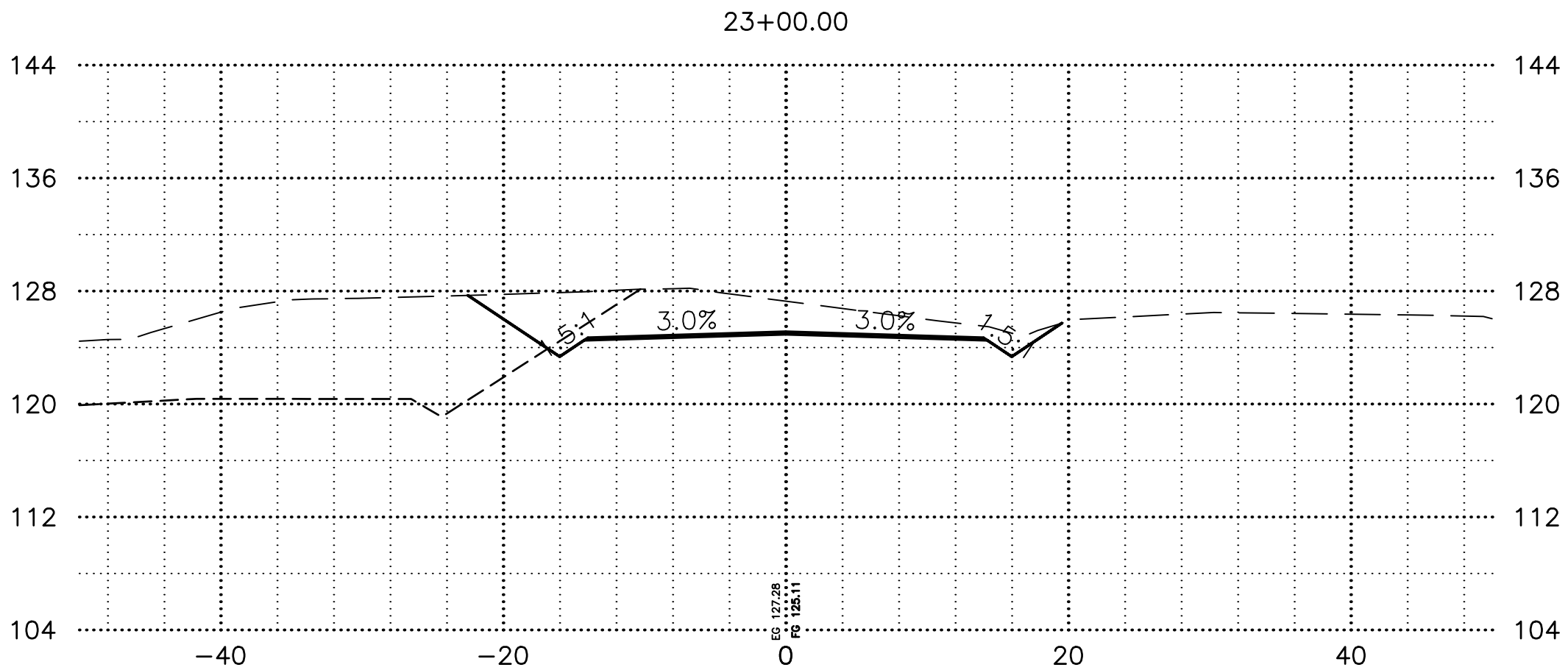
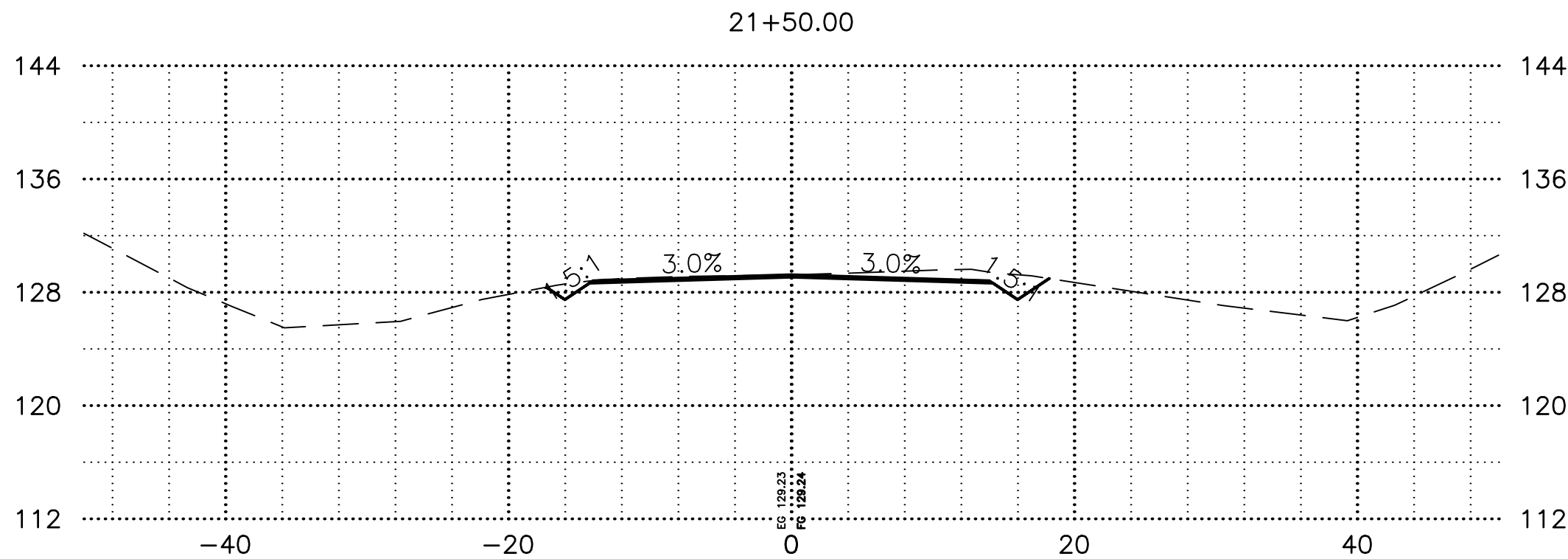
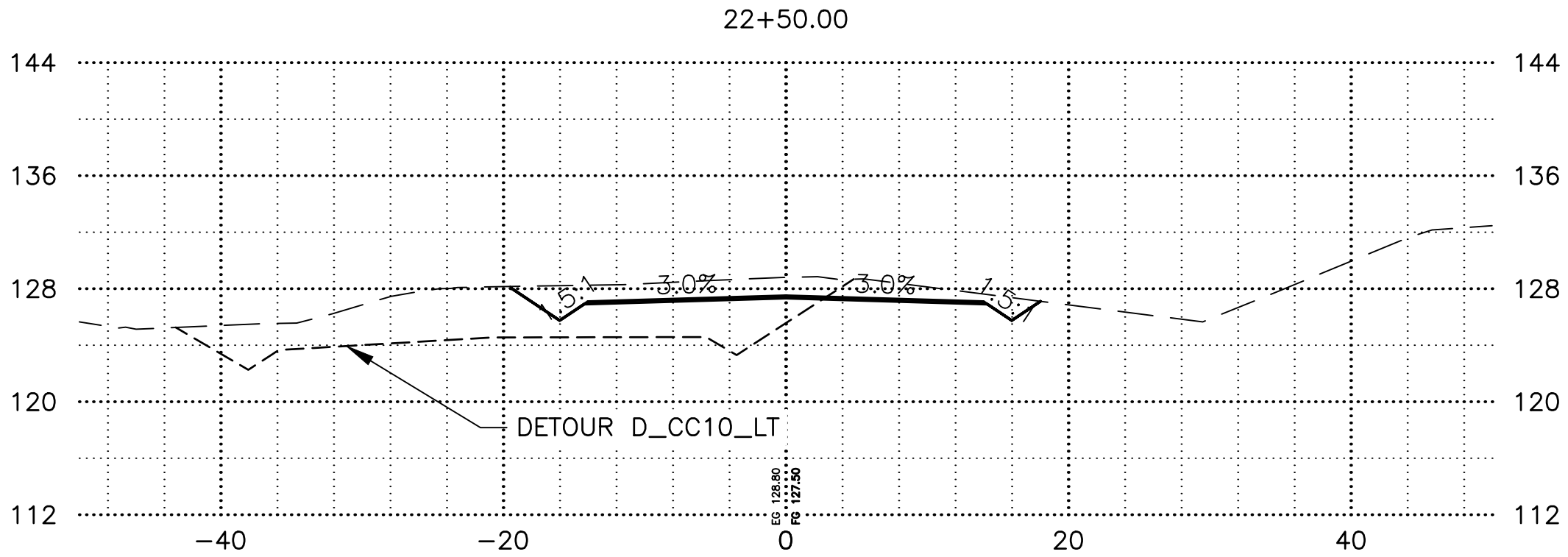
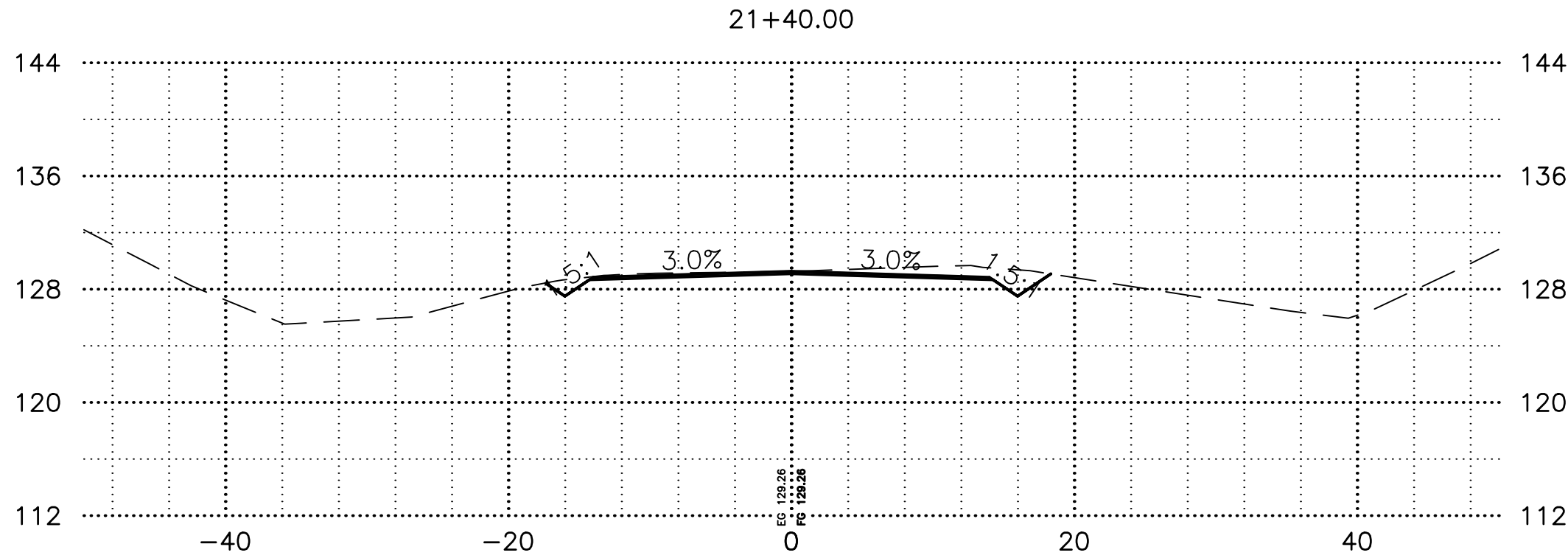


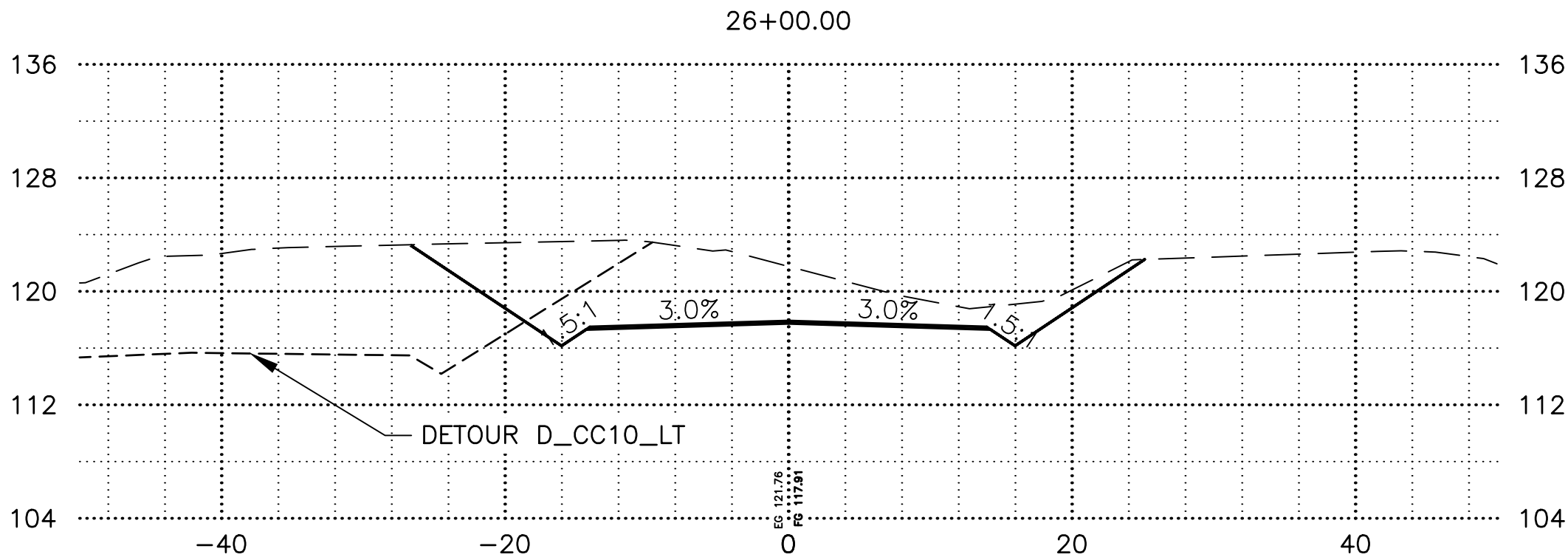
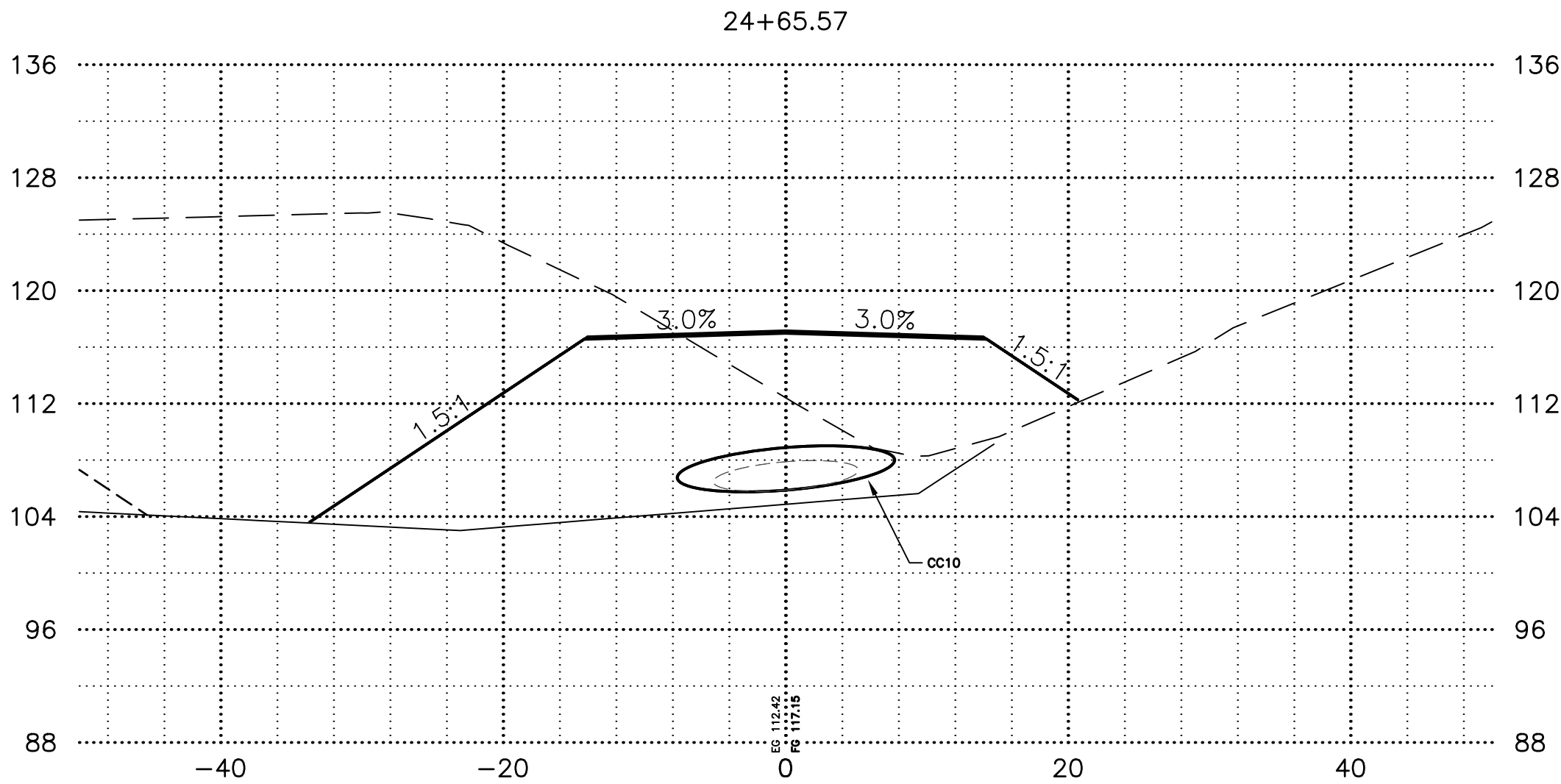
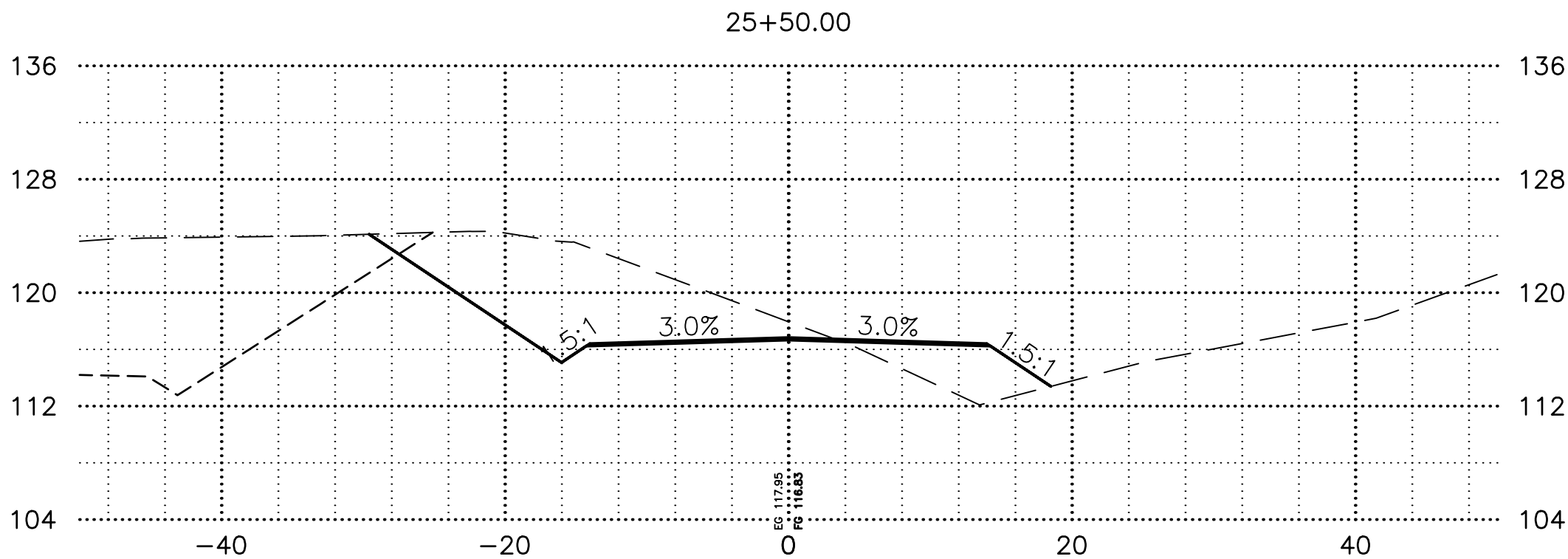
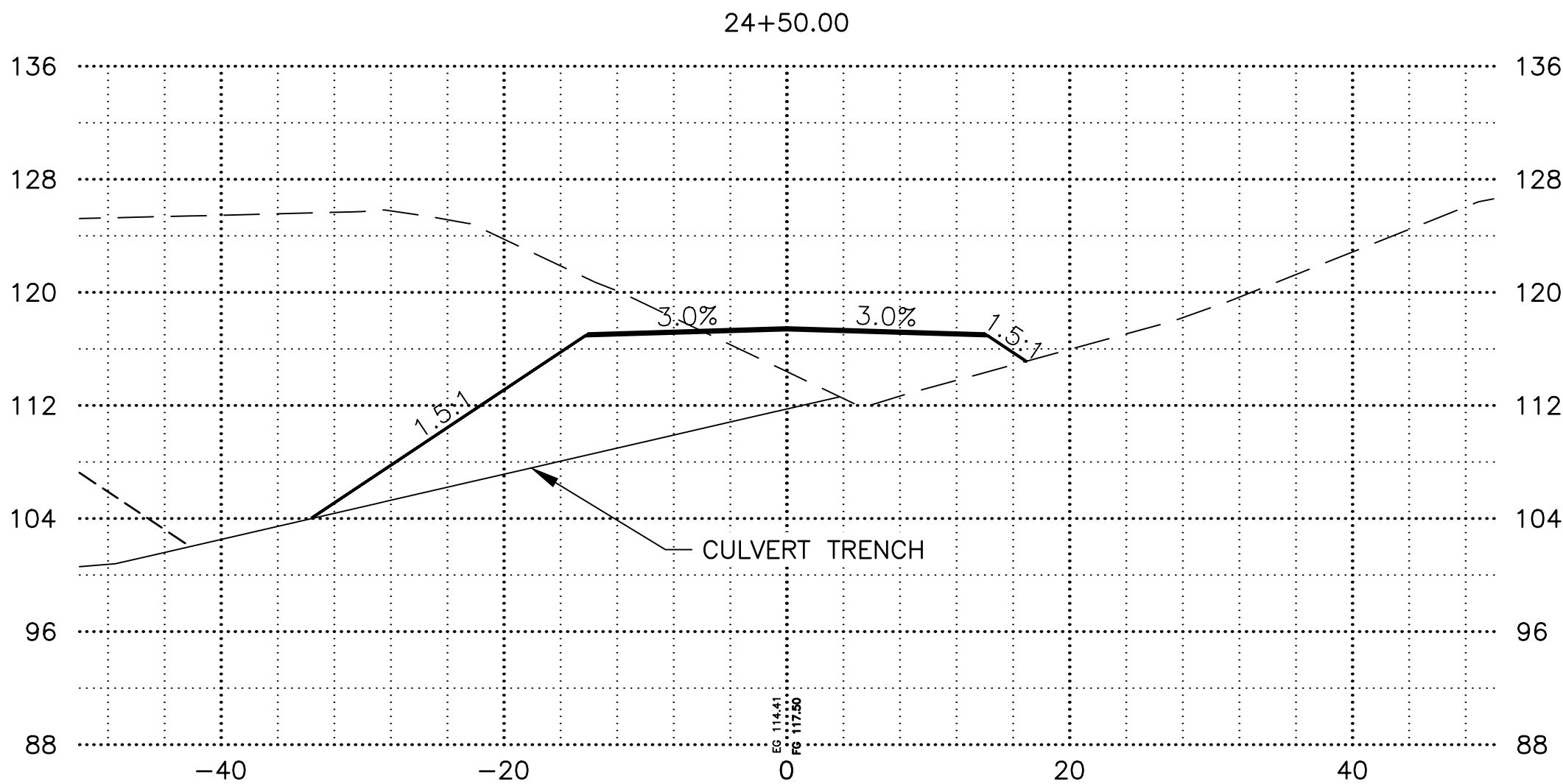
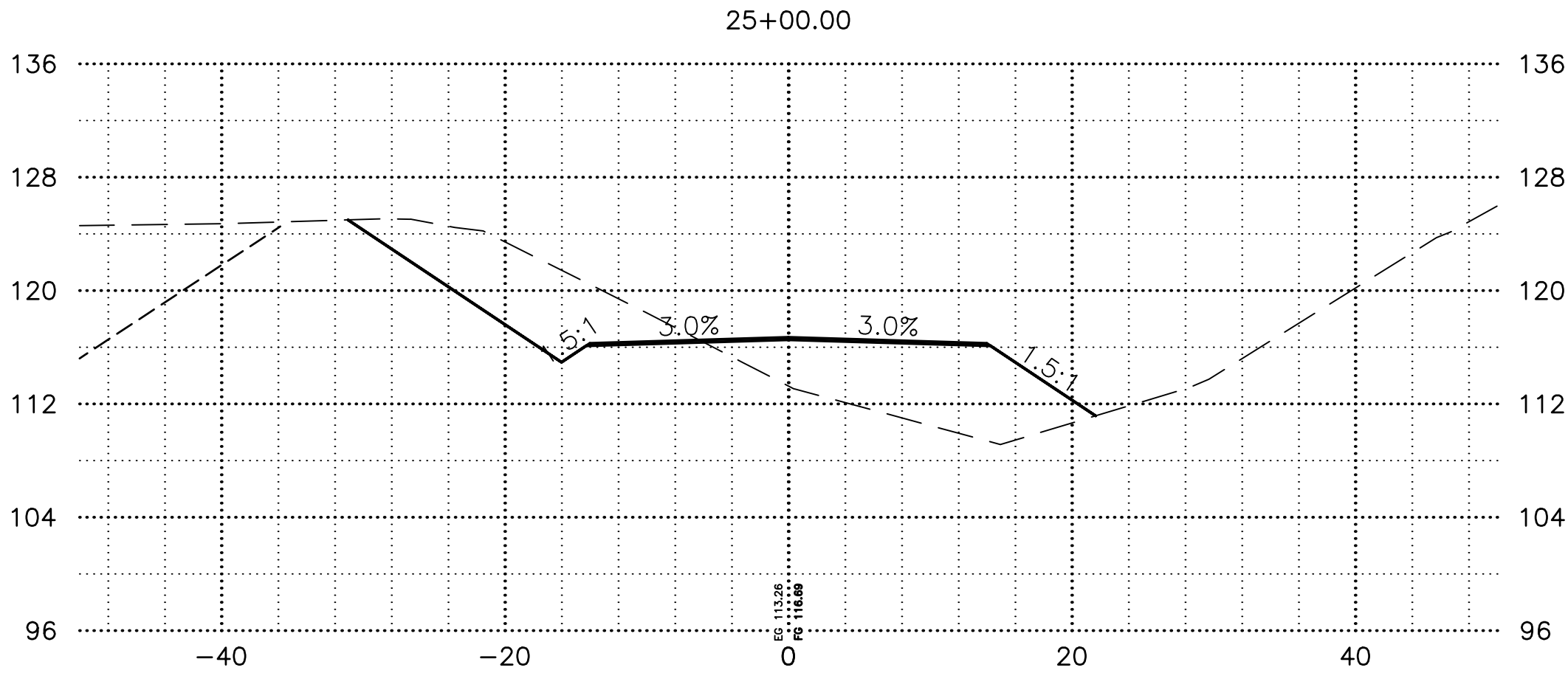
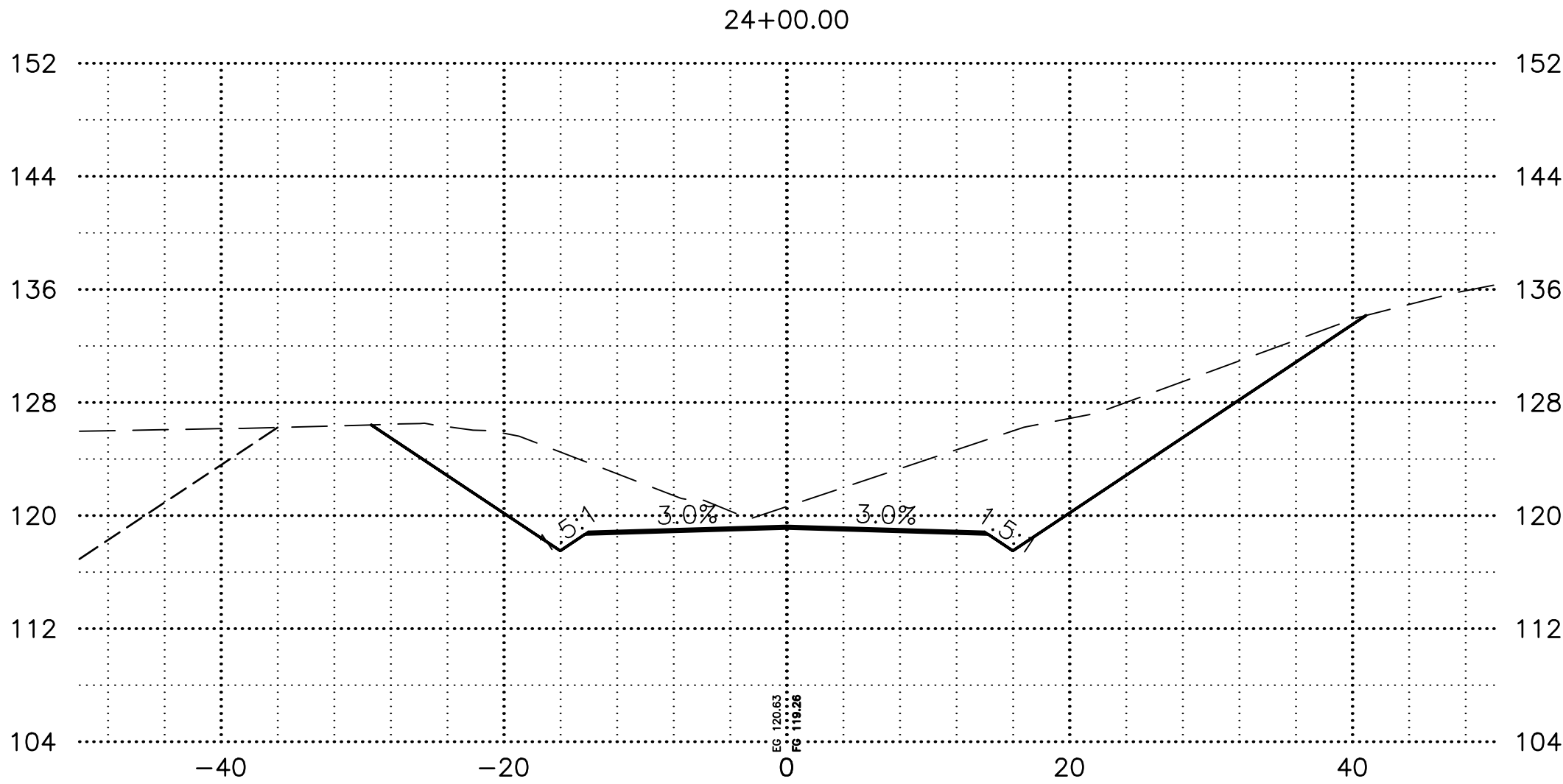




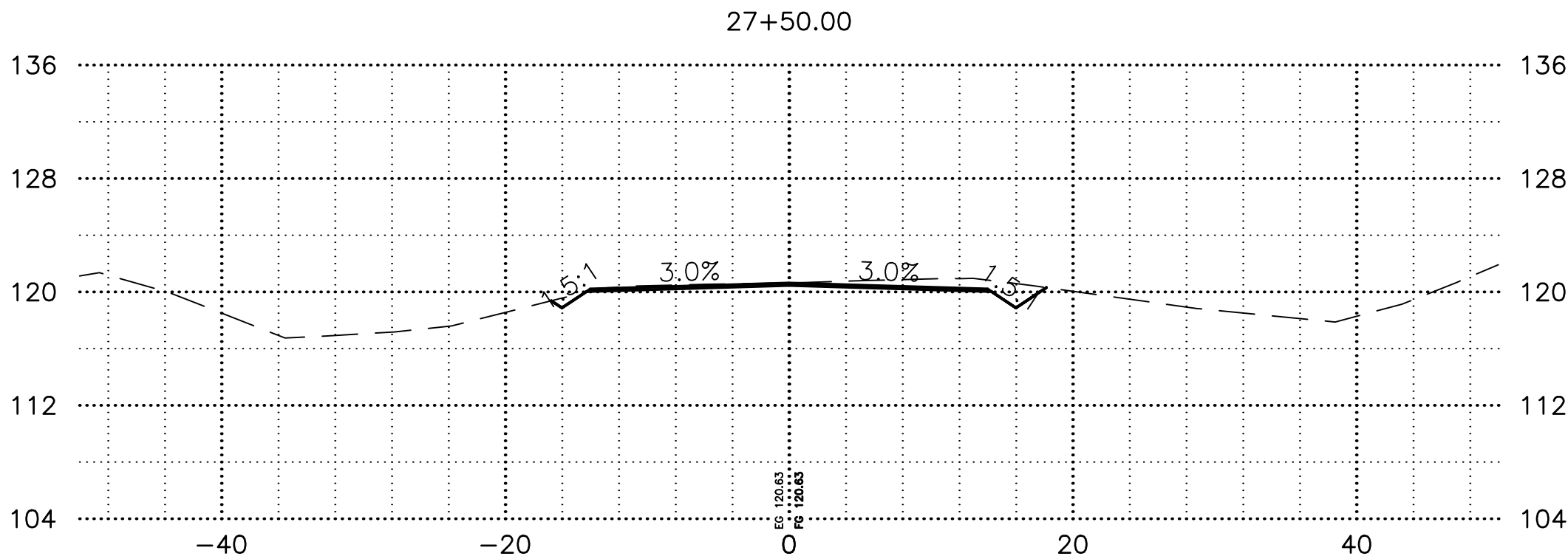
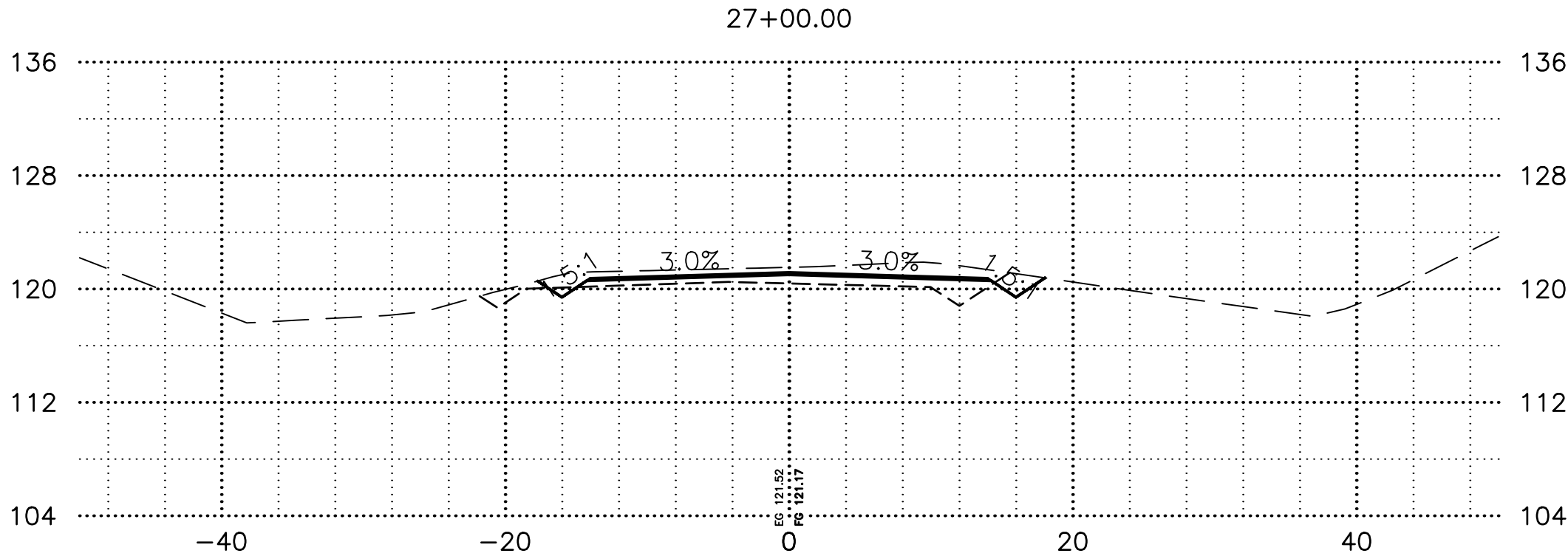
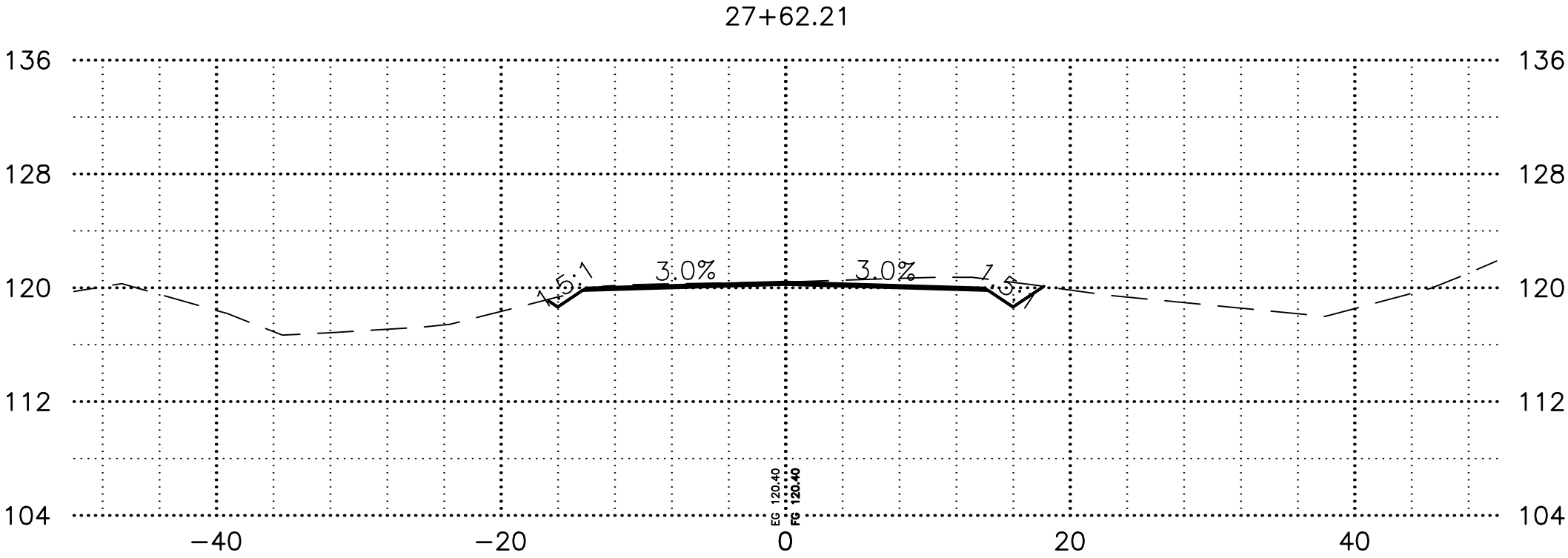
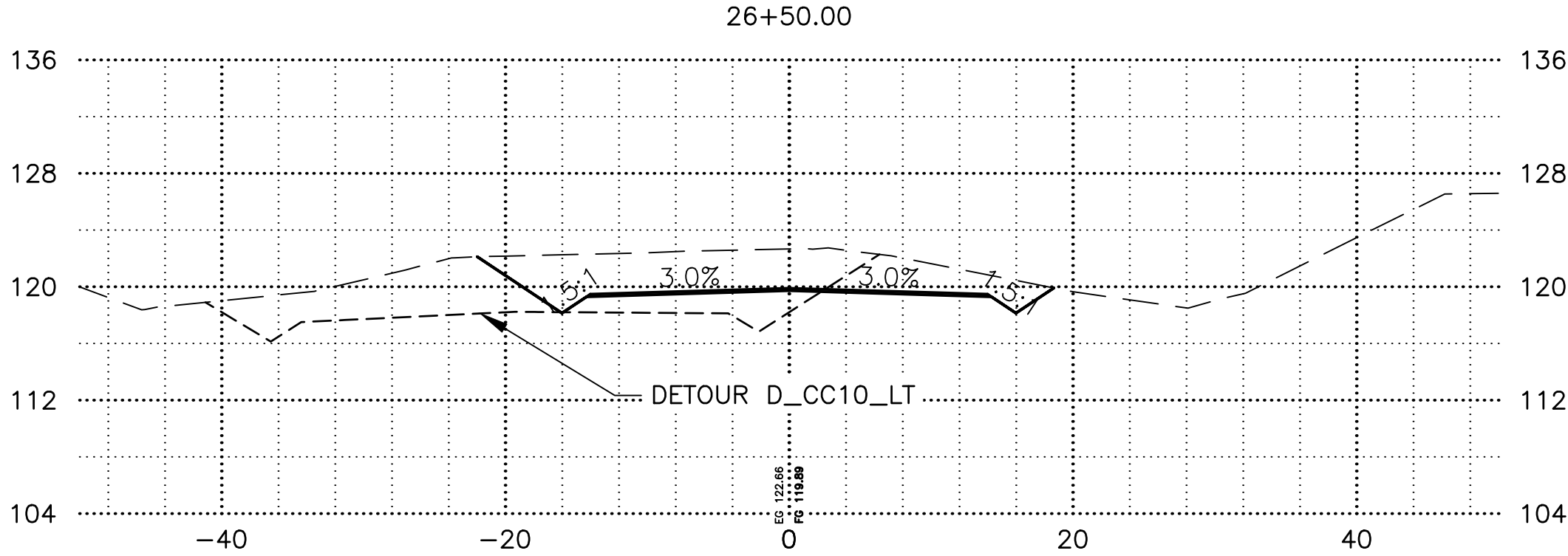


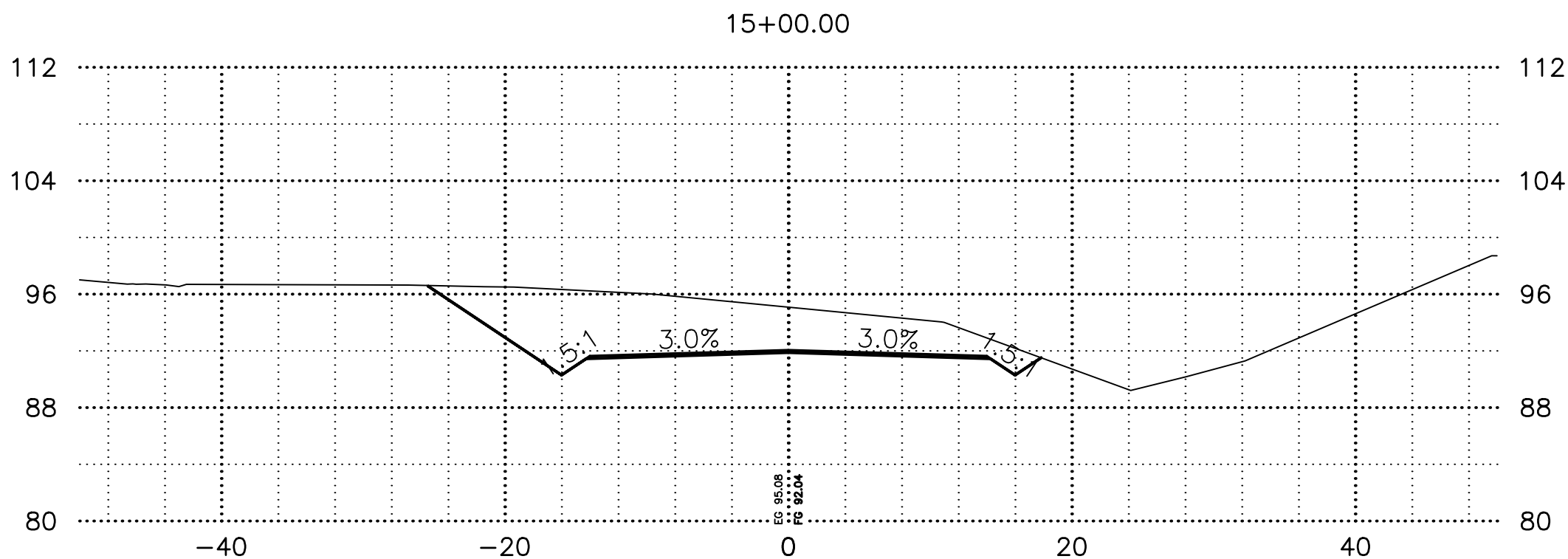
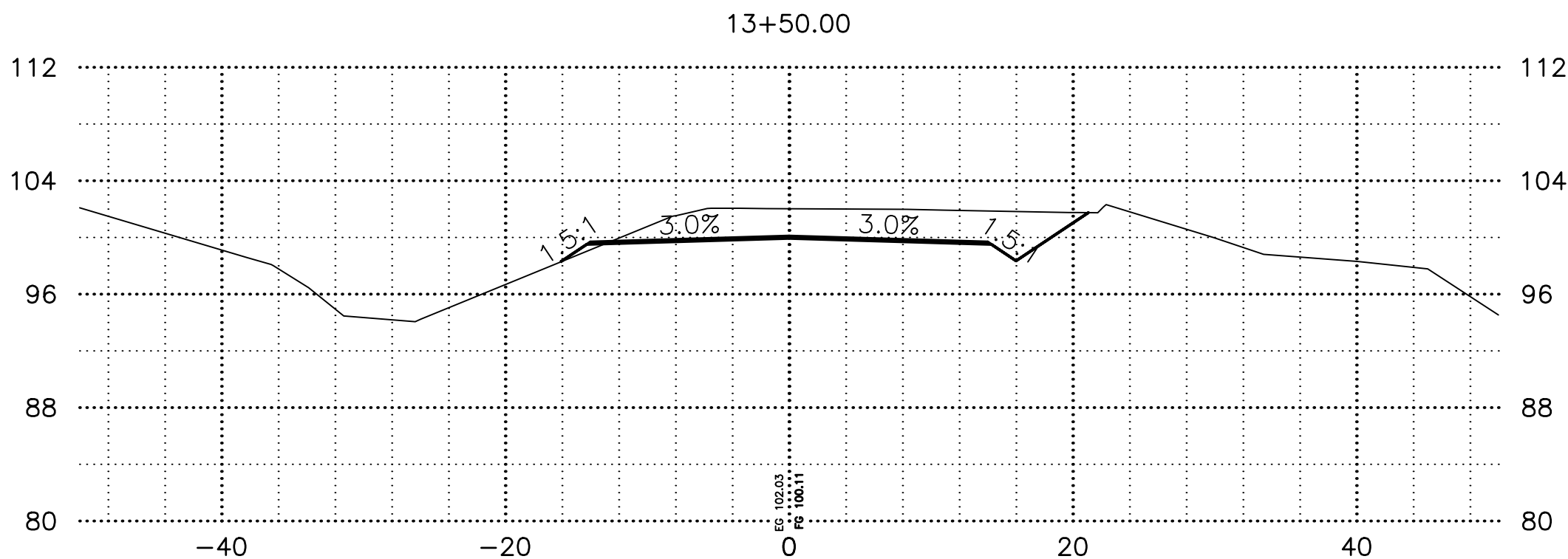
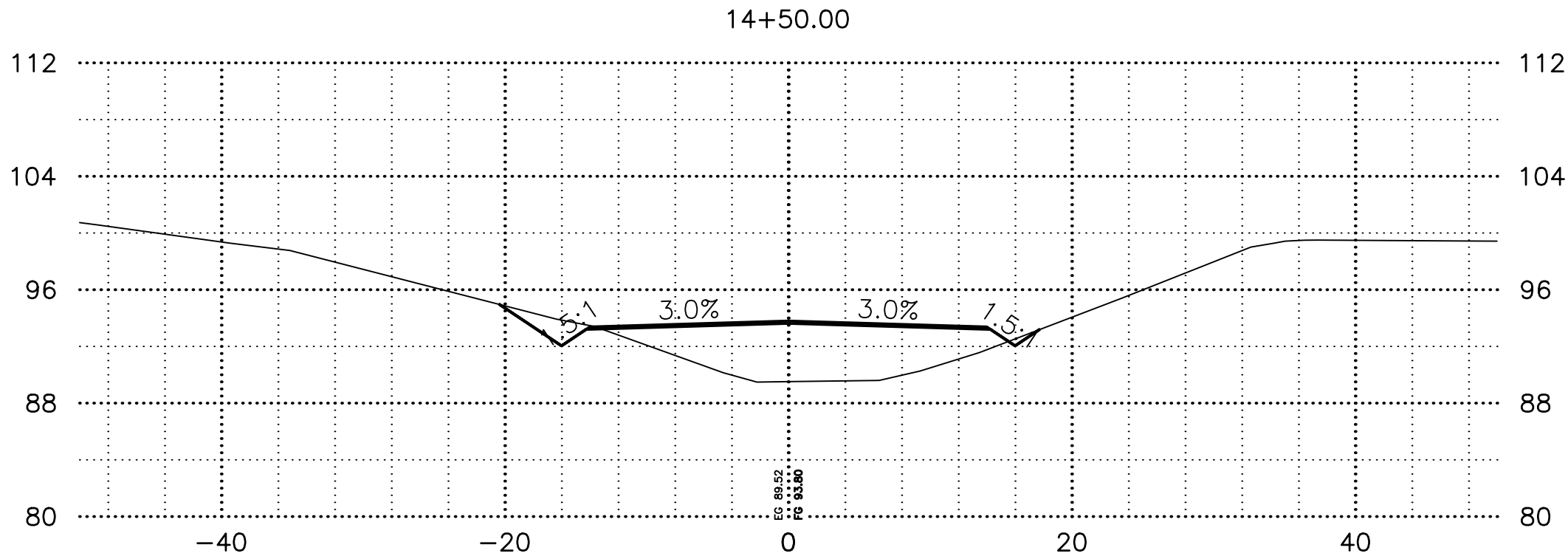
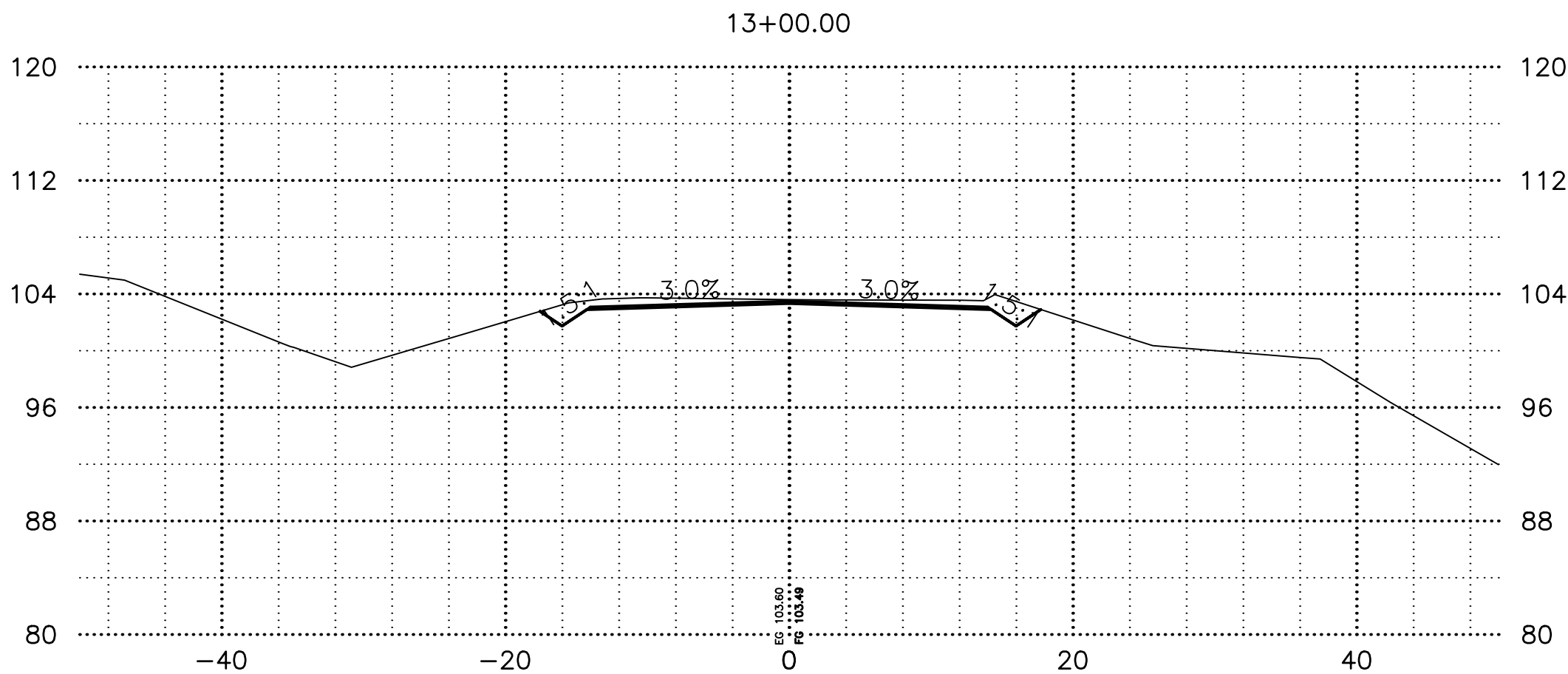
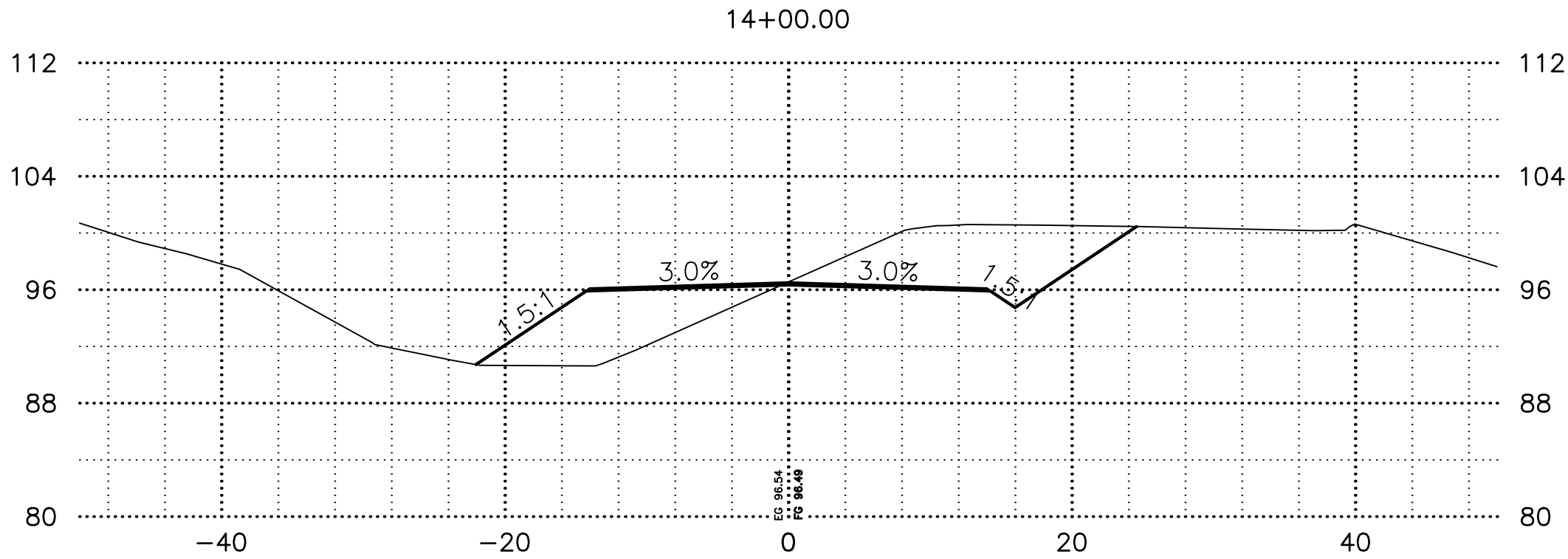
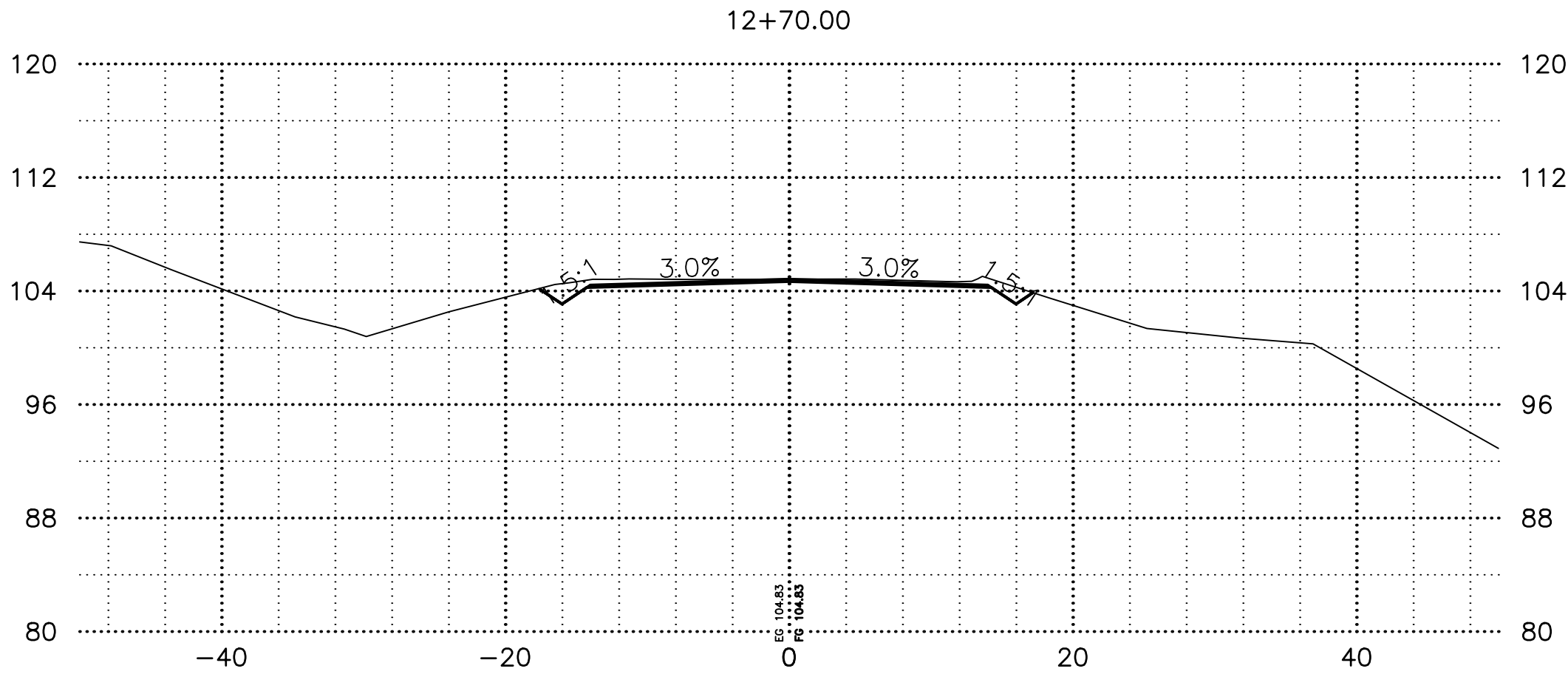




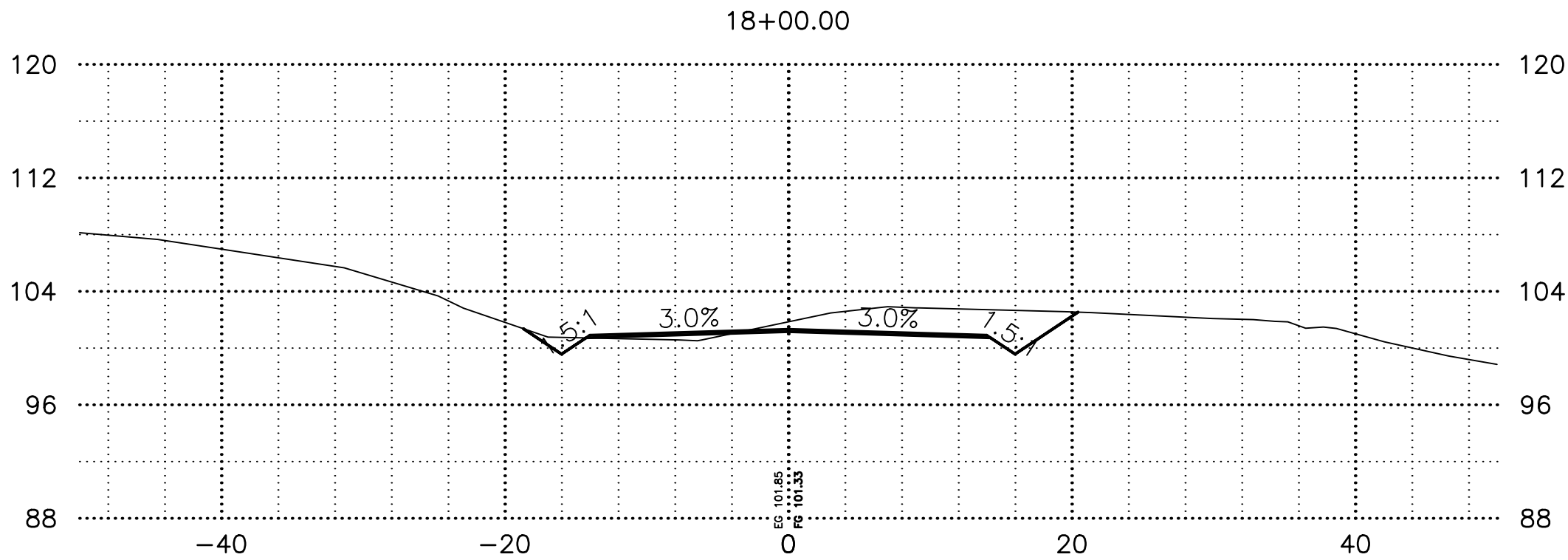
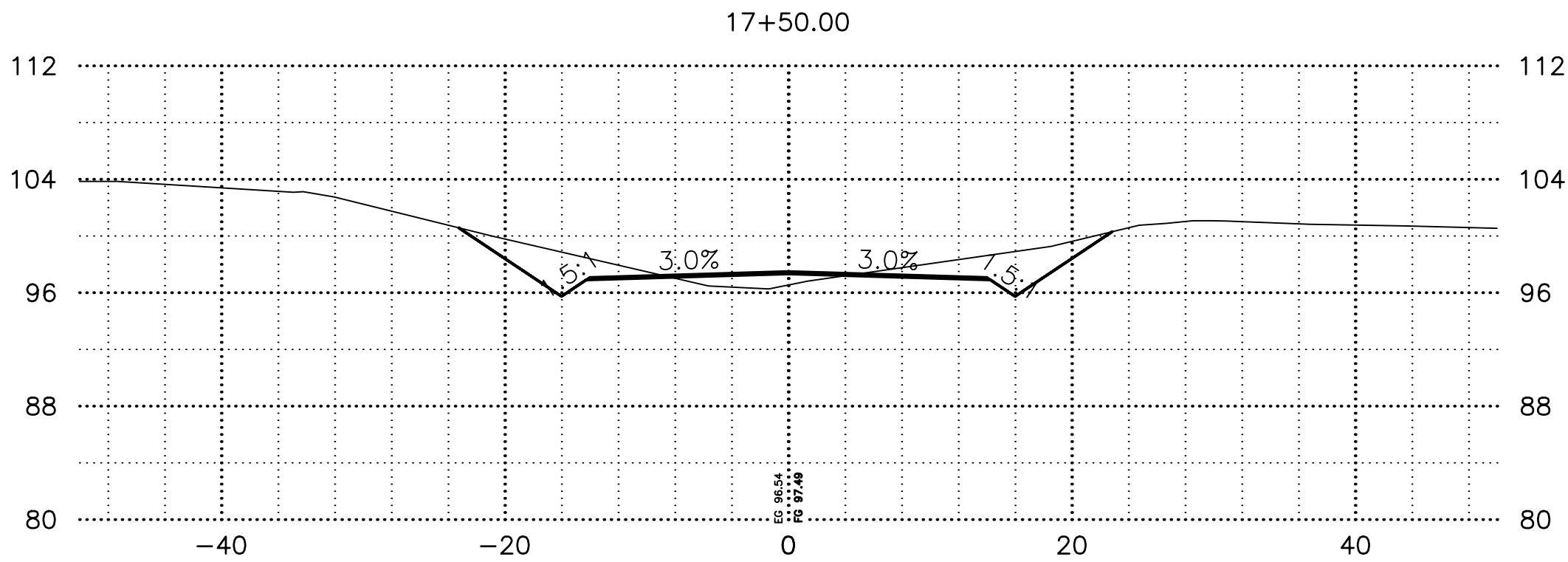
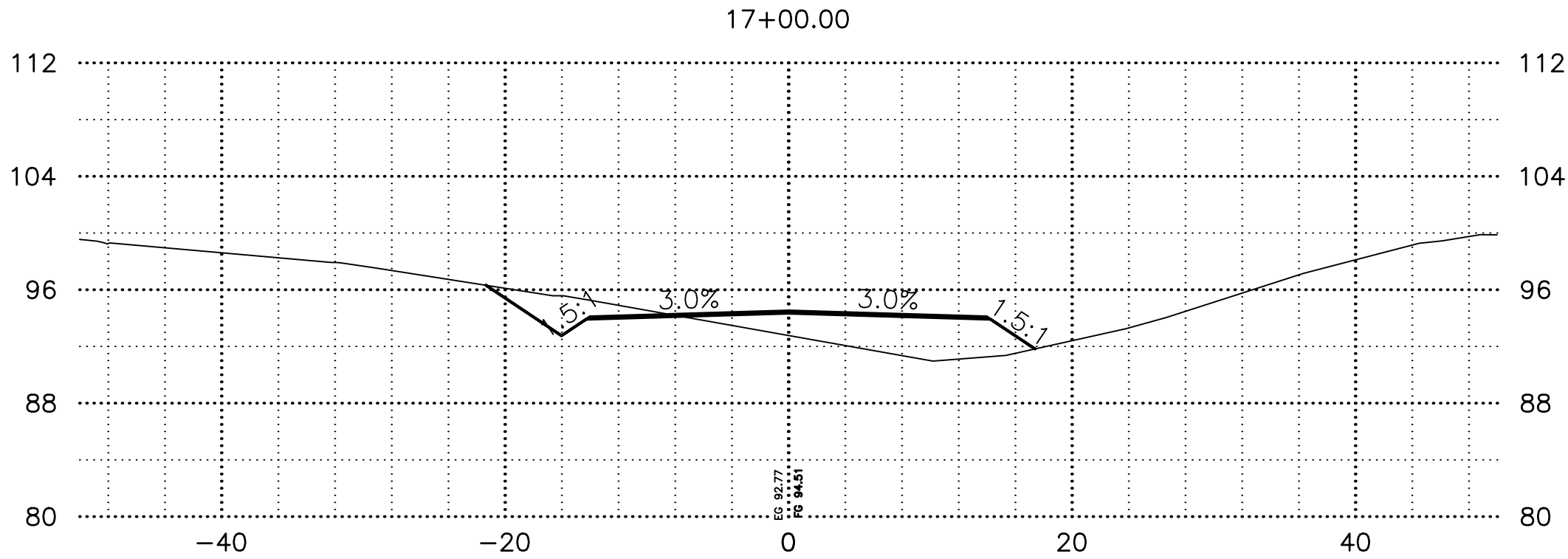
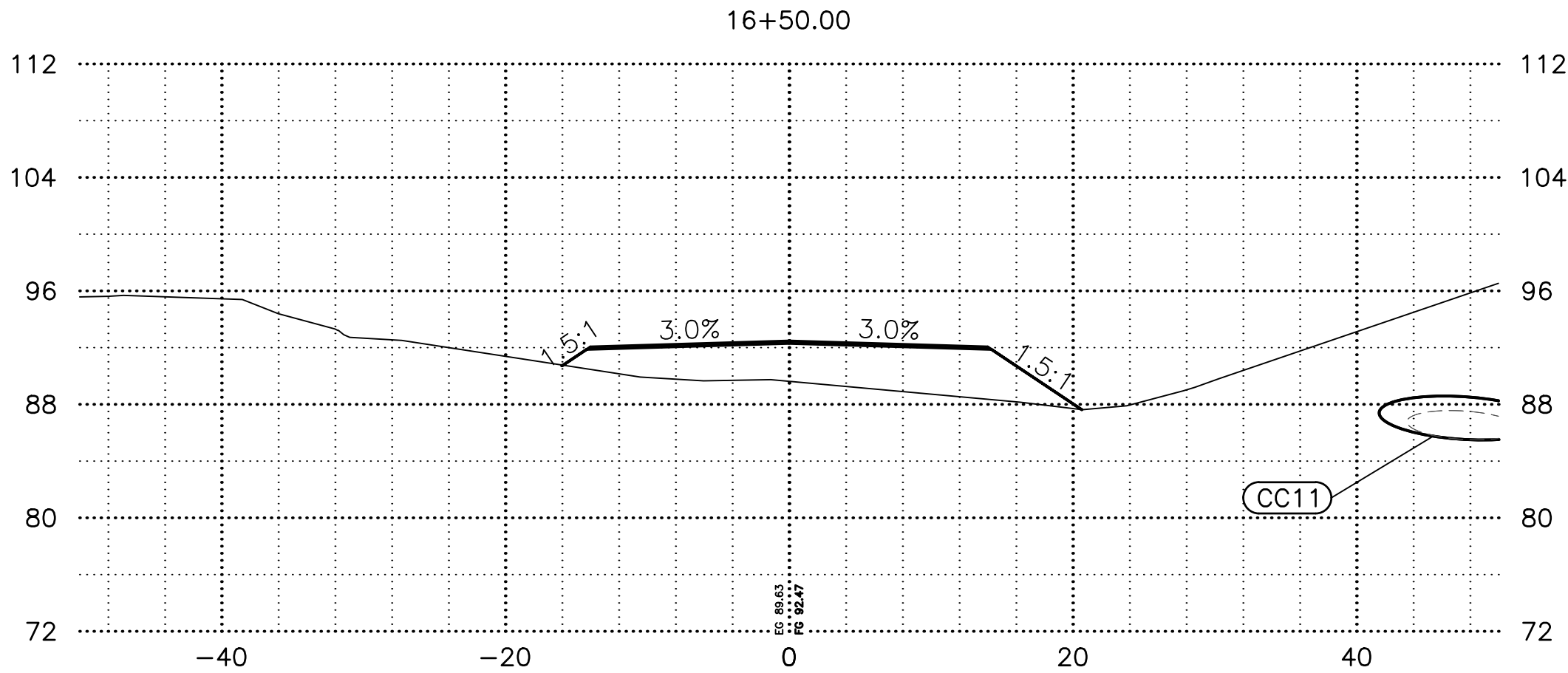
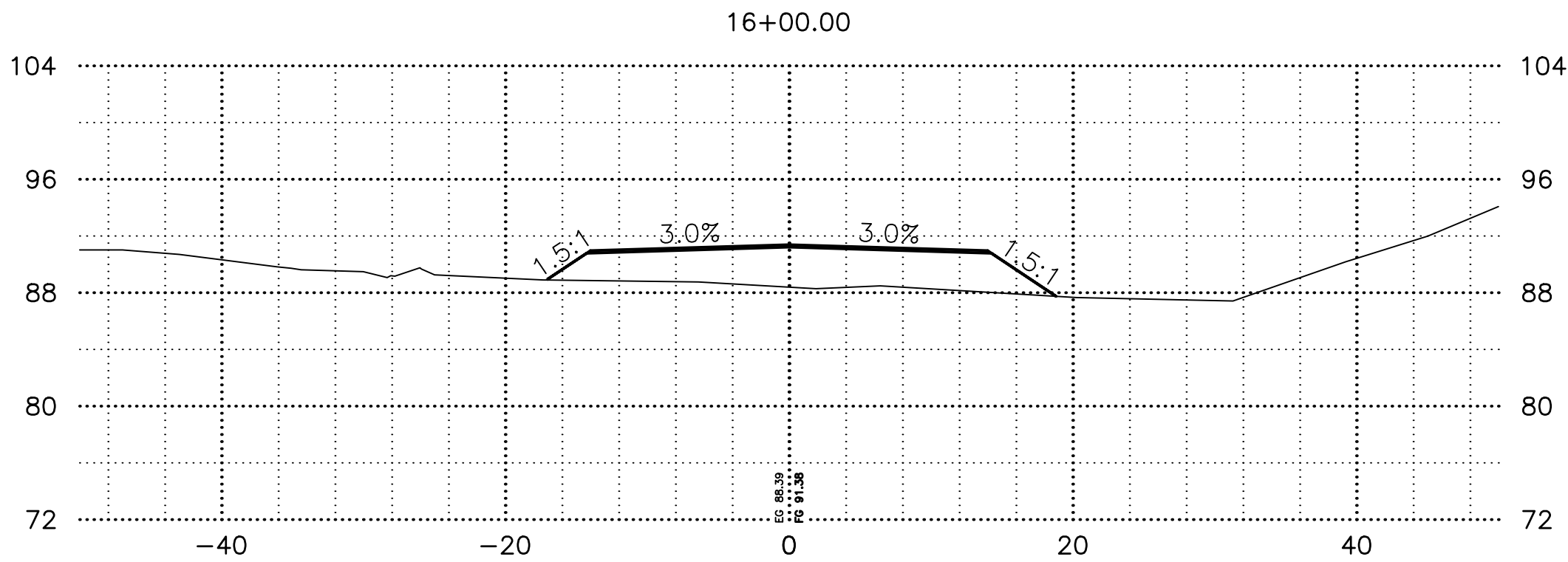
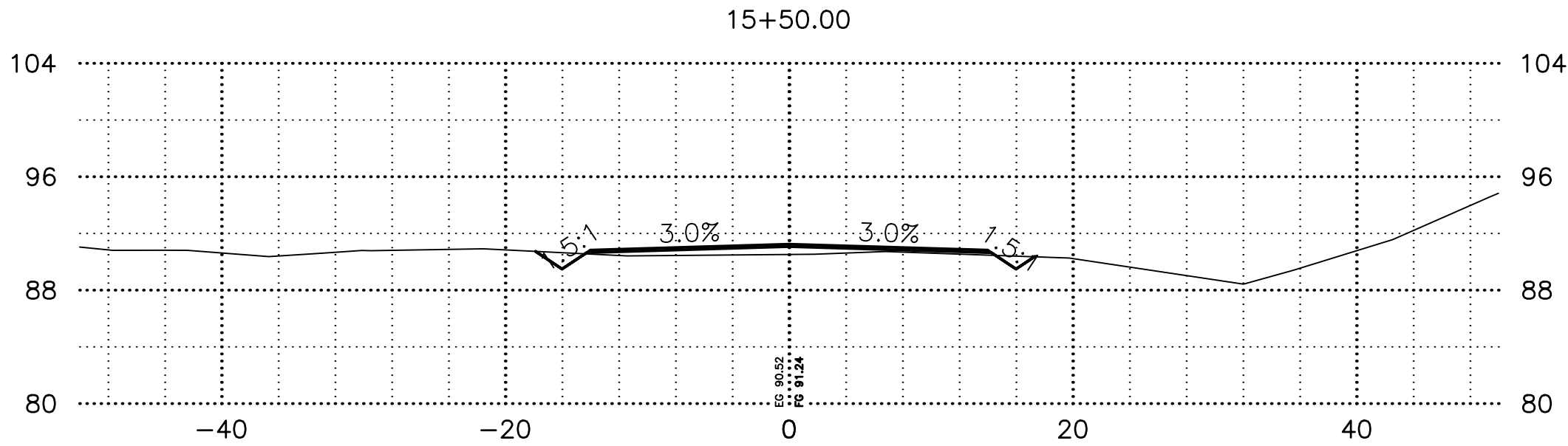


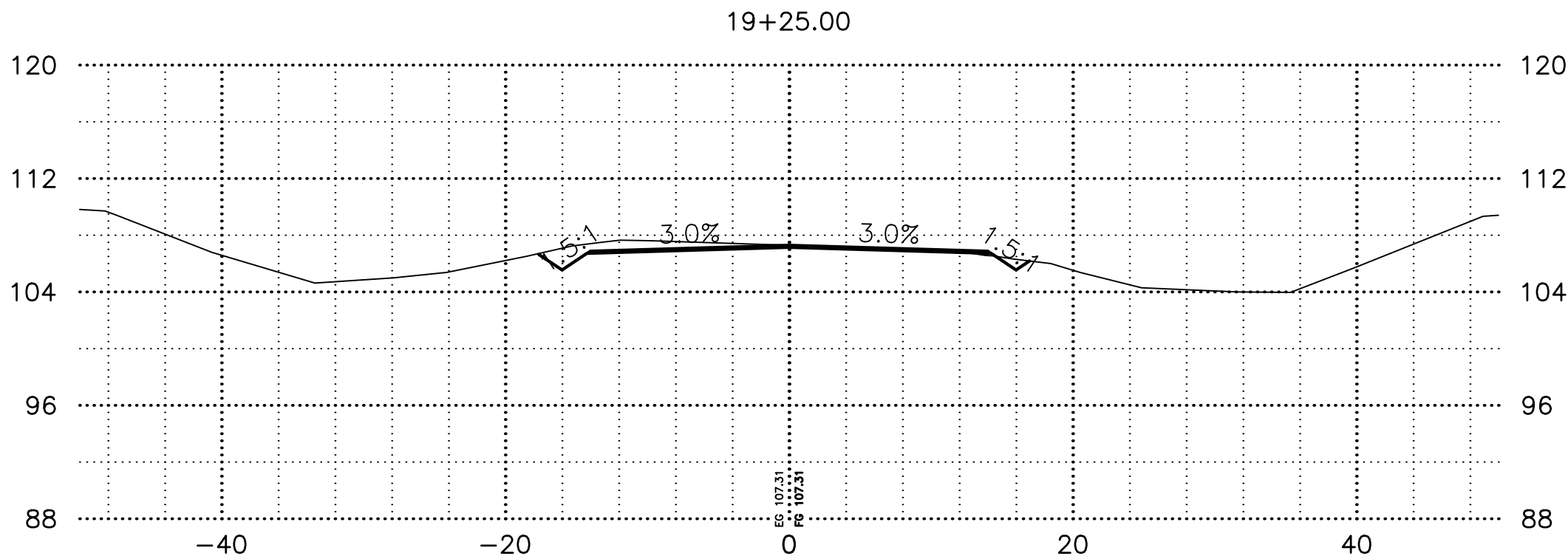
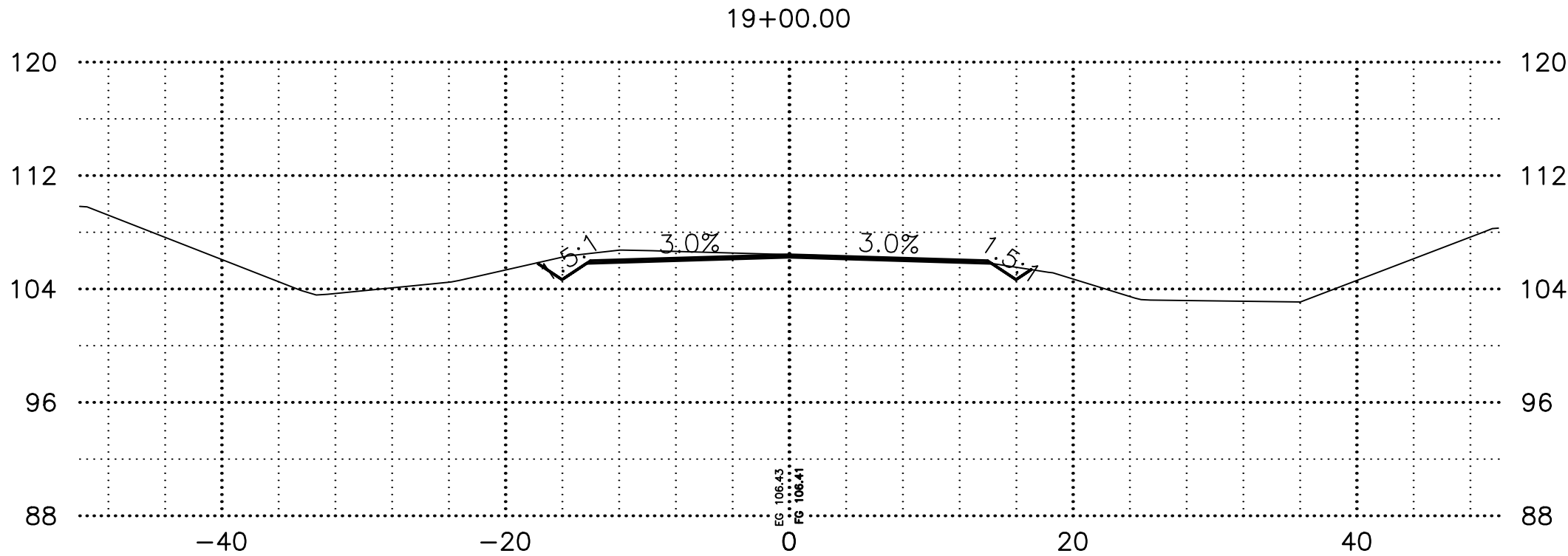
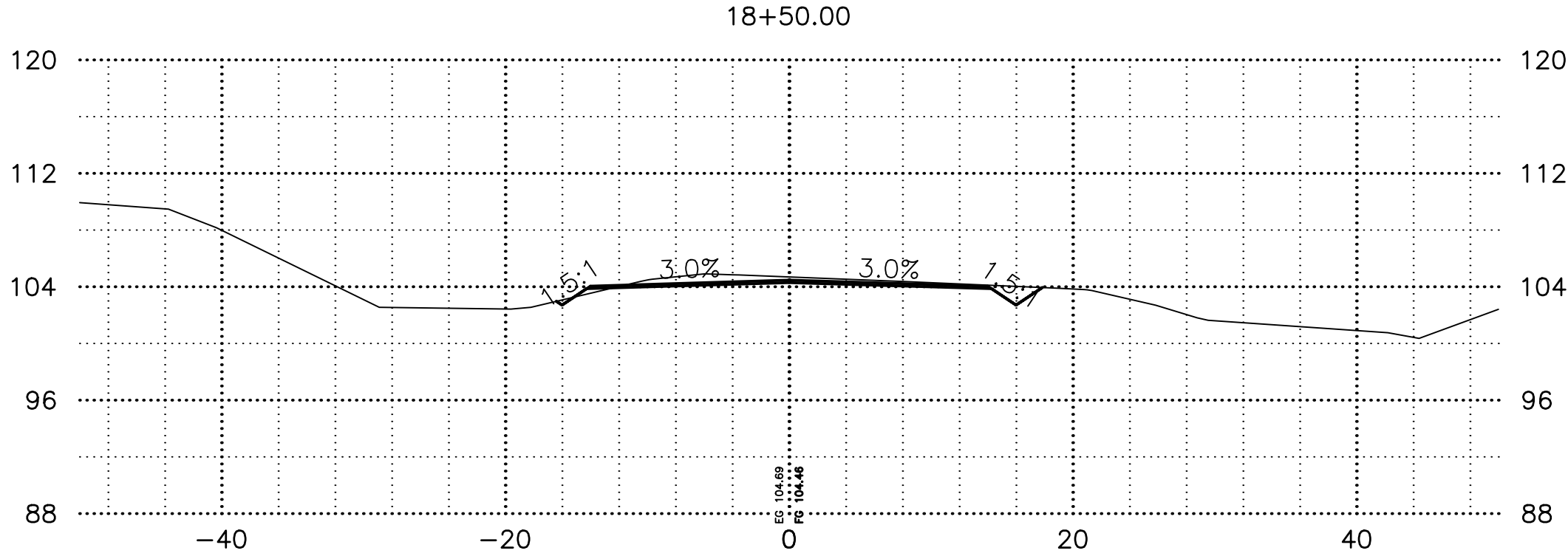
SHEET NO.	TOTAL SHEETS
2	3
STATE	YEAR
ALASKA	2025
PROJECT DESIGNATION	
0490017/ CFHWY00852	
NO.	REVISION
DATE	
NO.	REVISION
DATE	
NO.	REVISION
DATE	

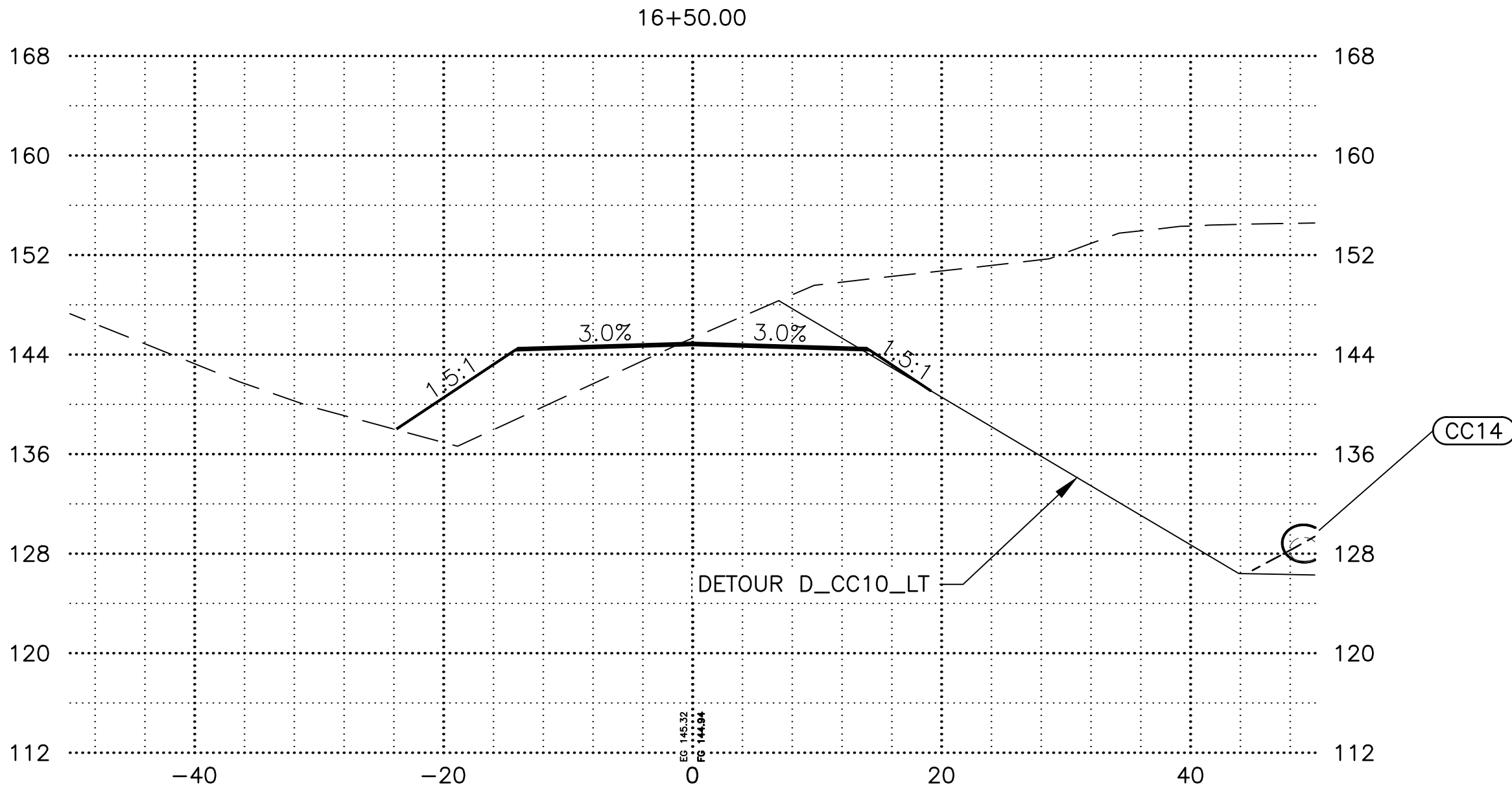
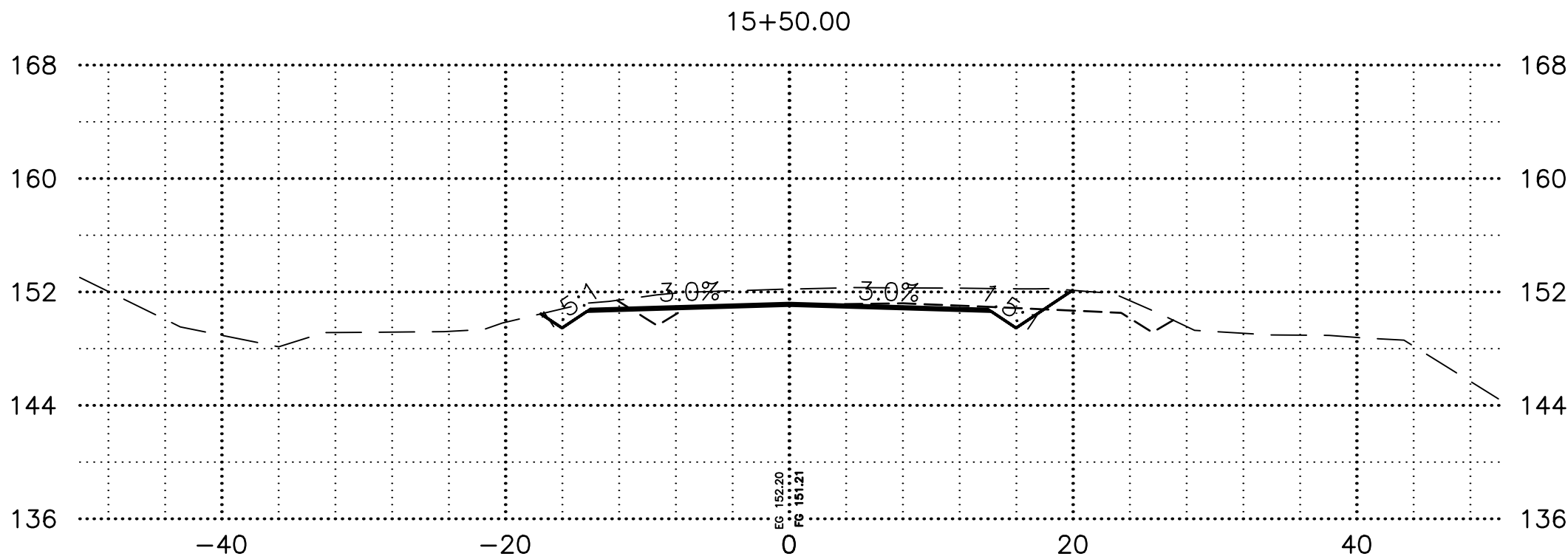
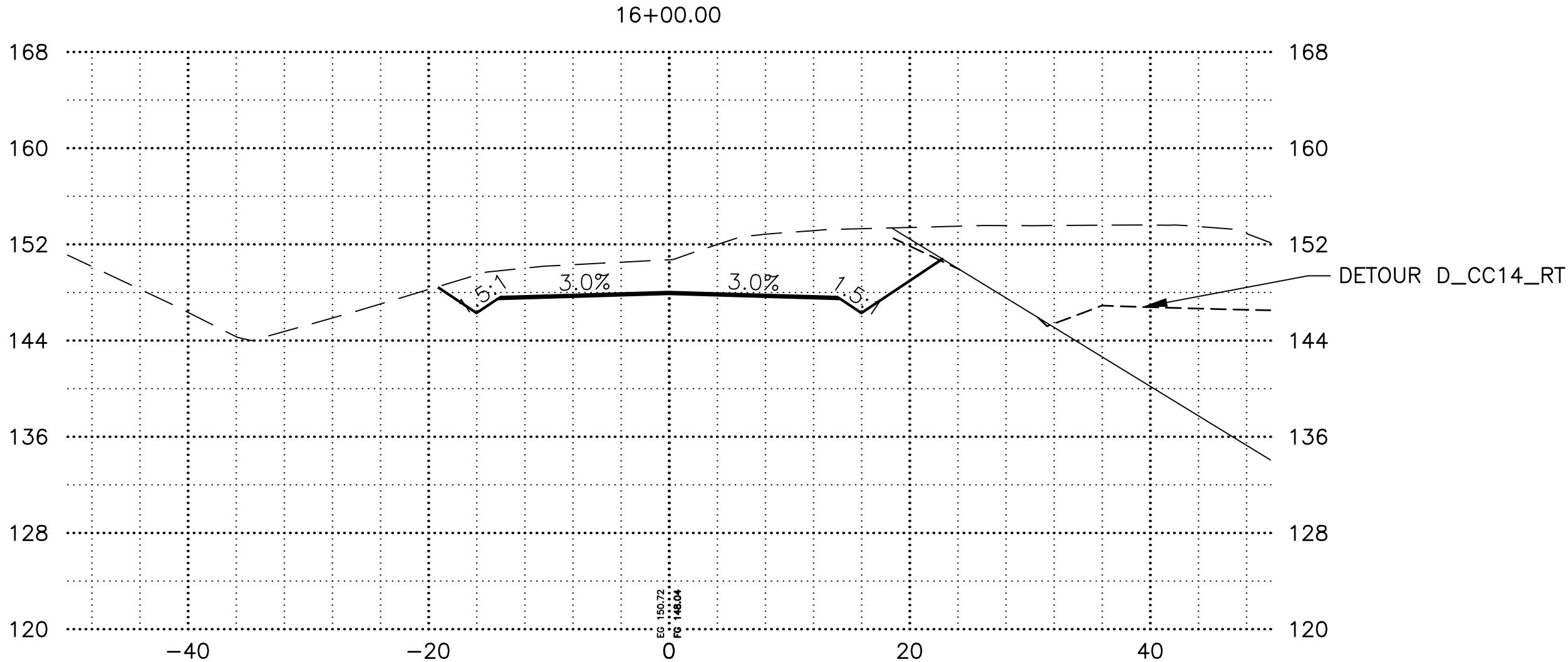
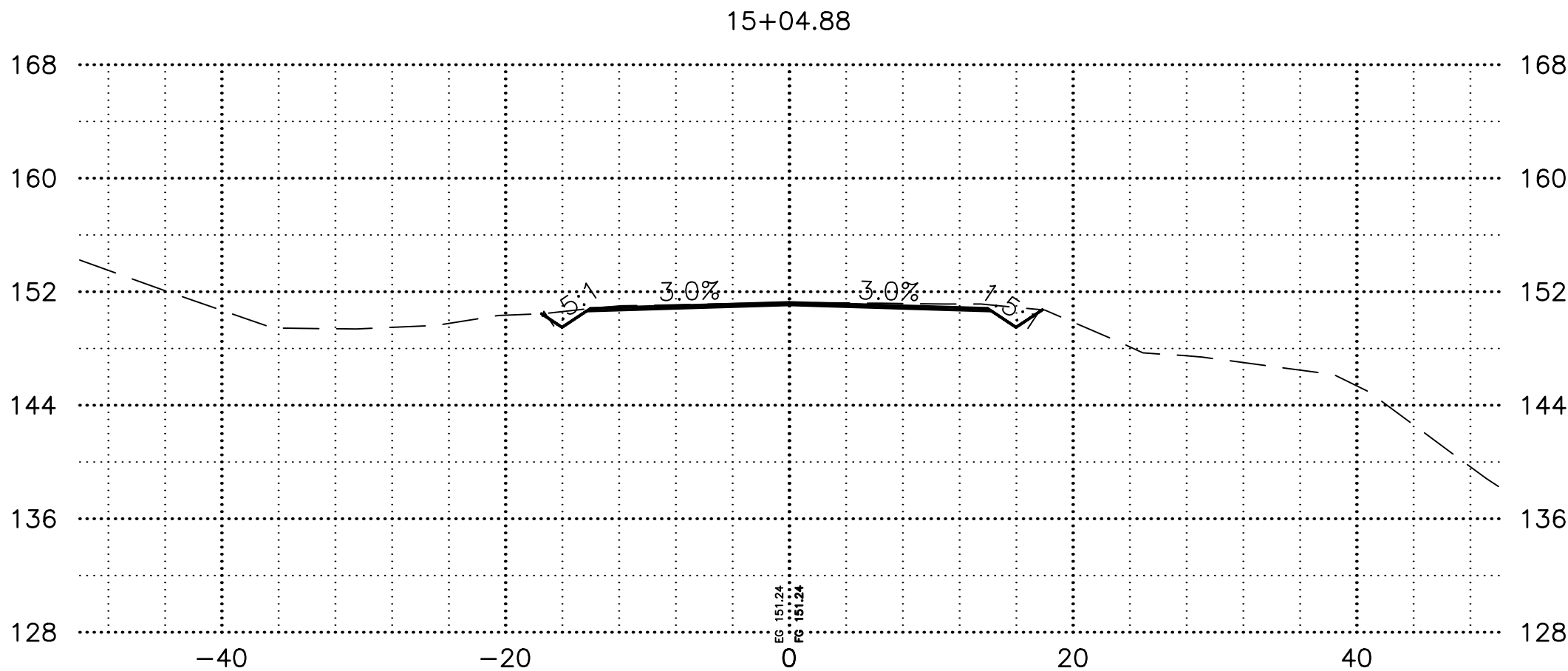


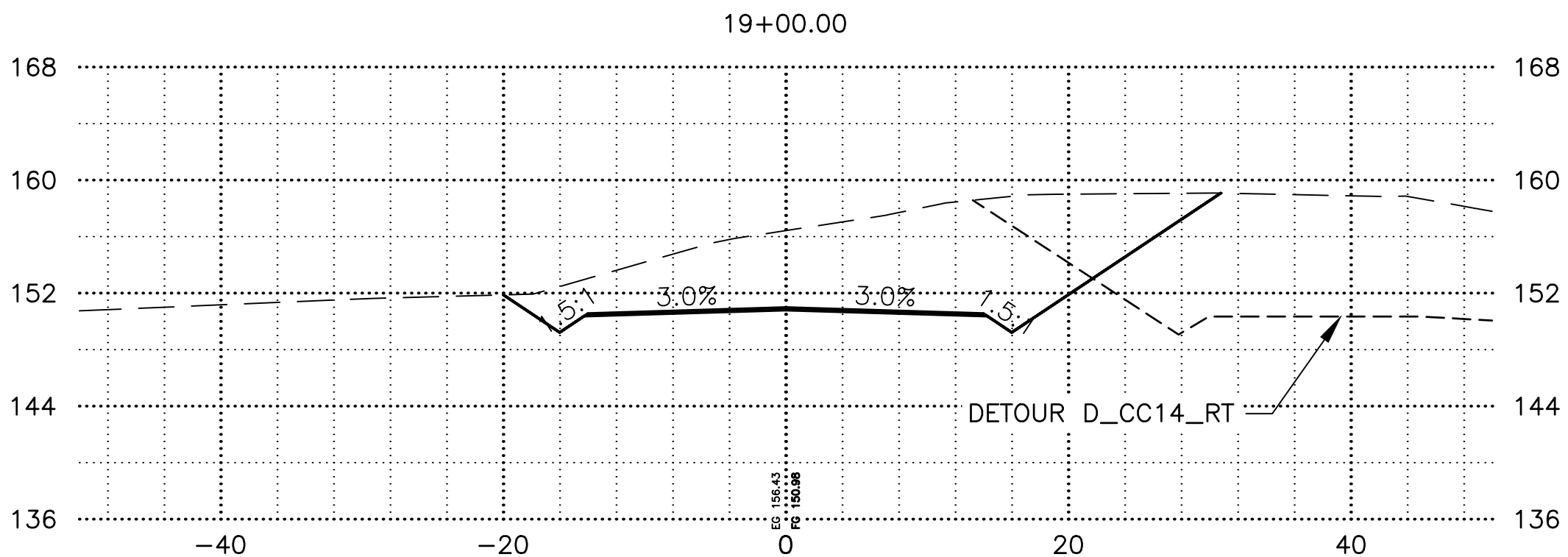
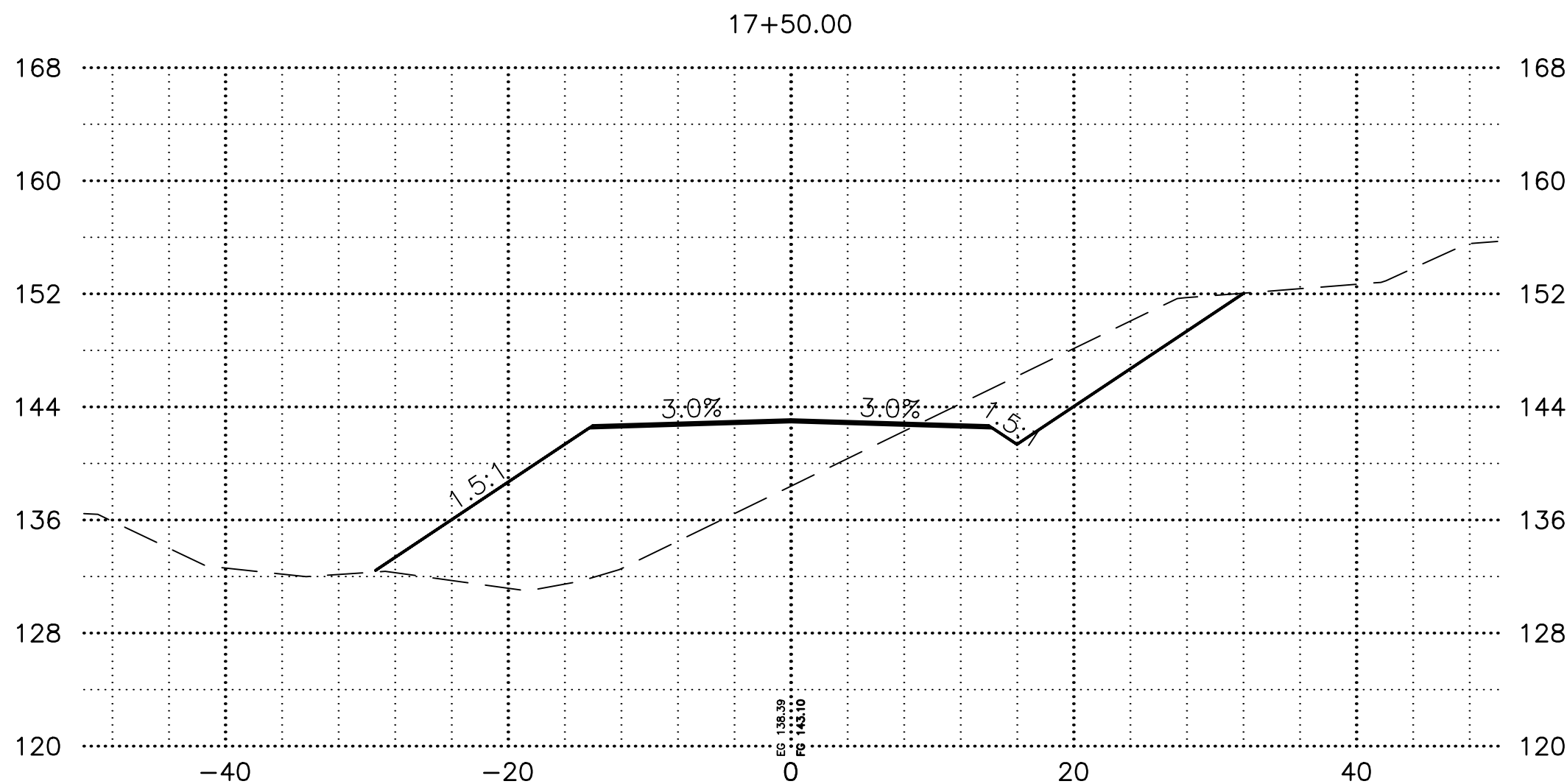
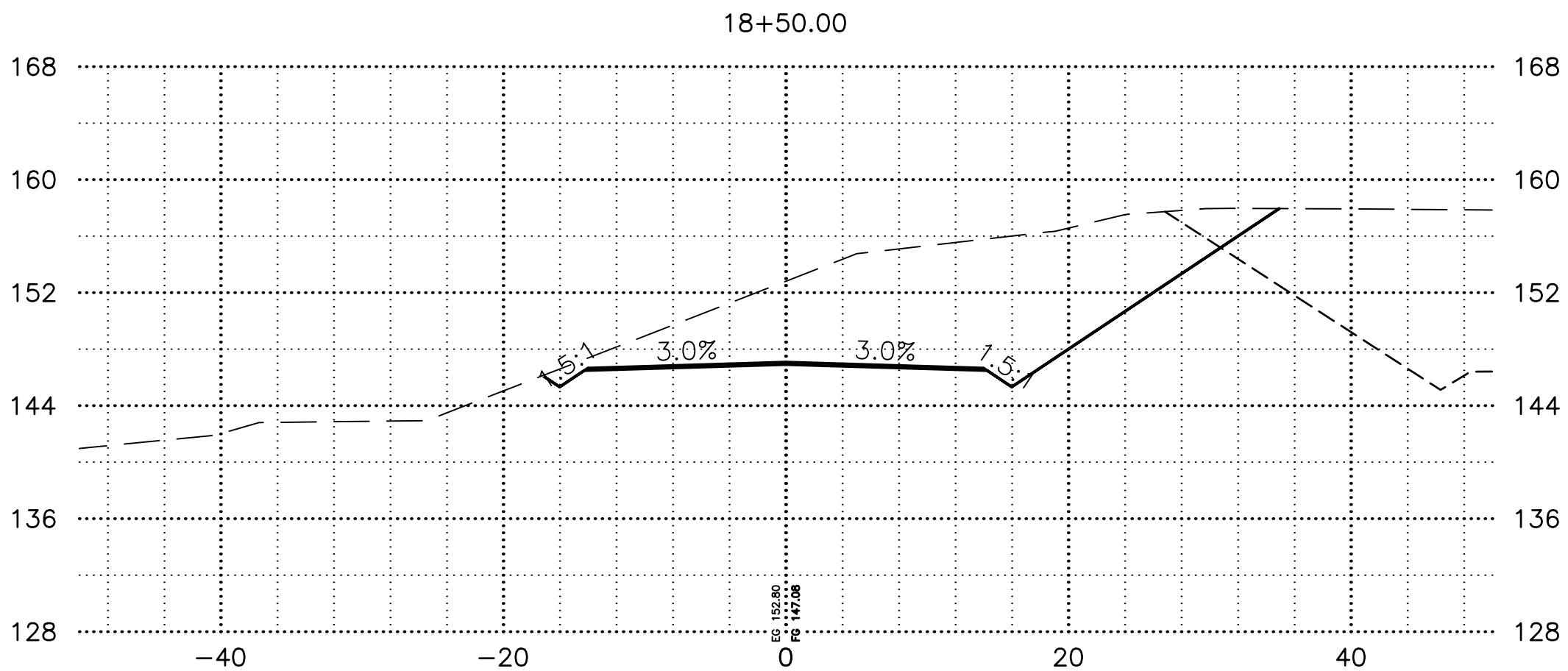
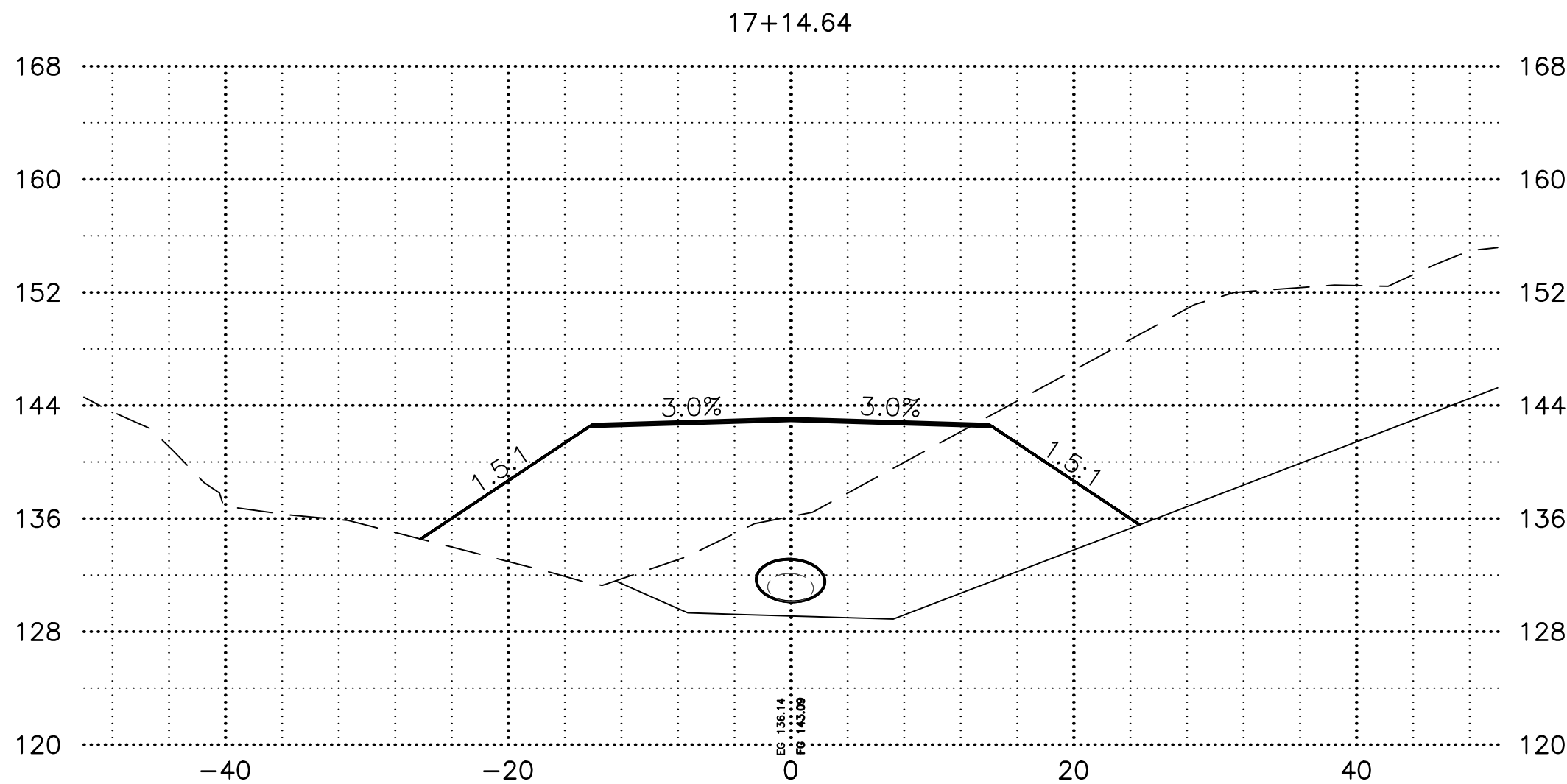
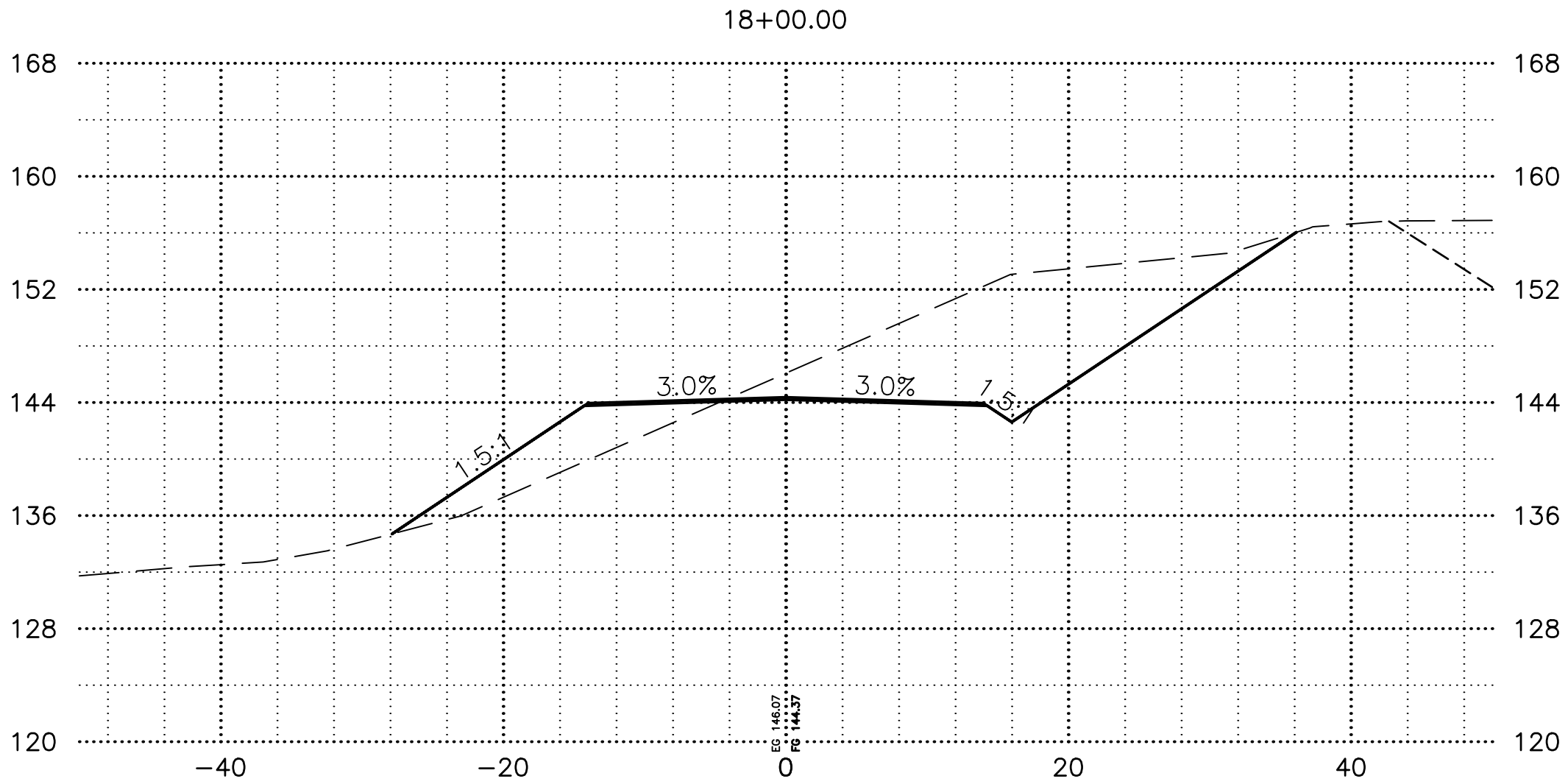
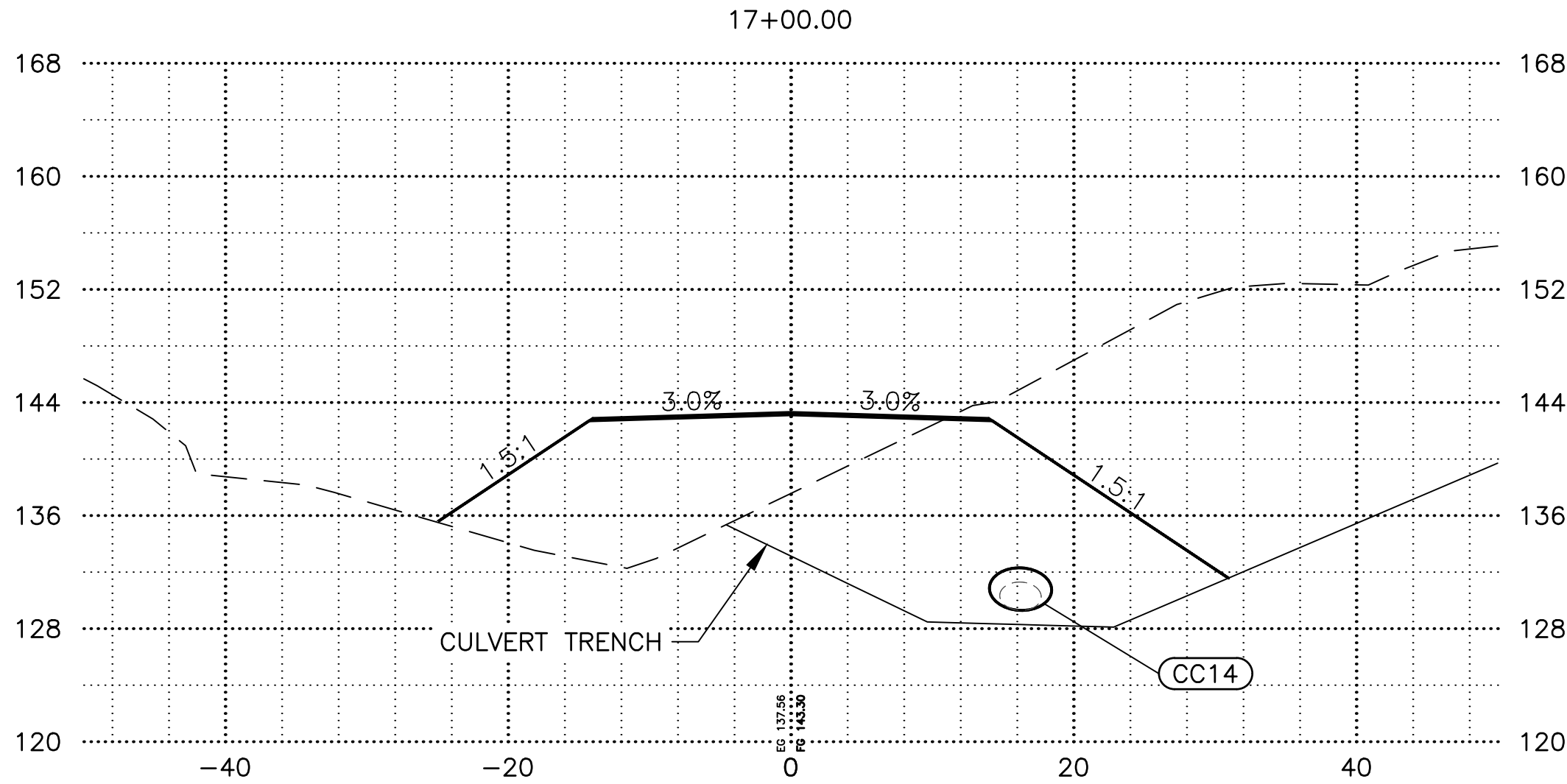


SHEET NO.	TOTAL SHEETS
1	3
STATE	YEAR
ALASKA	2025
PROJECT DESIGNATION	
0490017/ CFHWY00852	
NO.	REVISION
DATE	
NO.	REVISION
DATE	
NO.	REVISION
DATE	

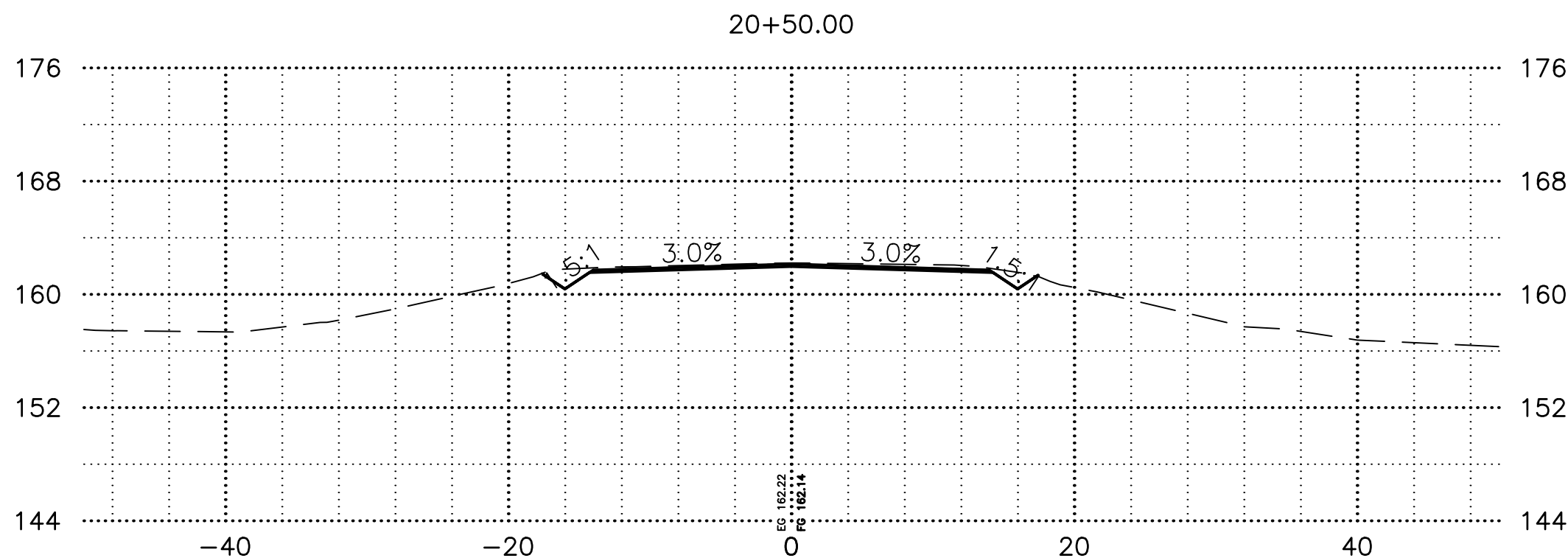
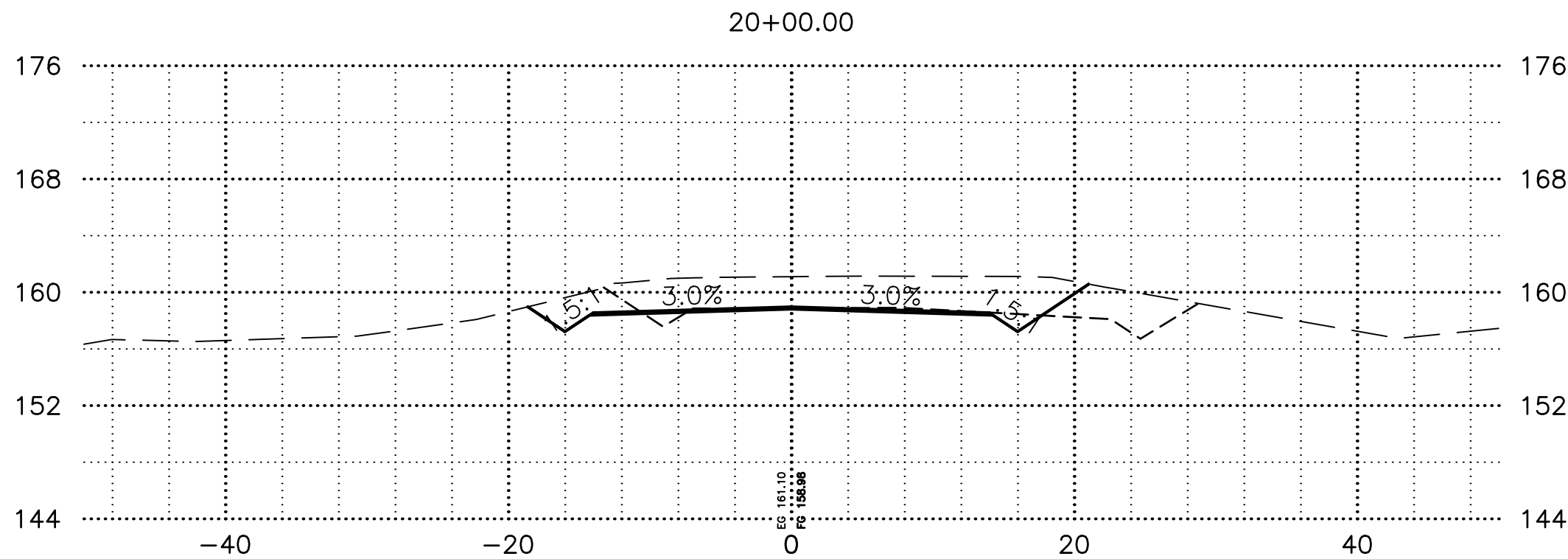
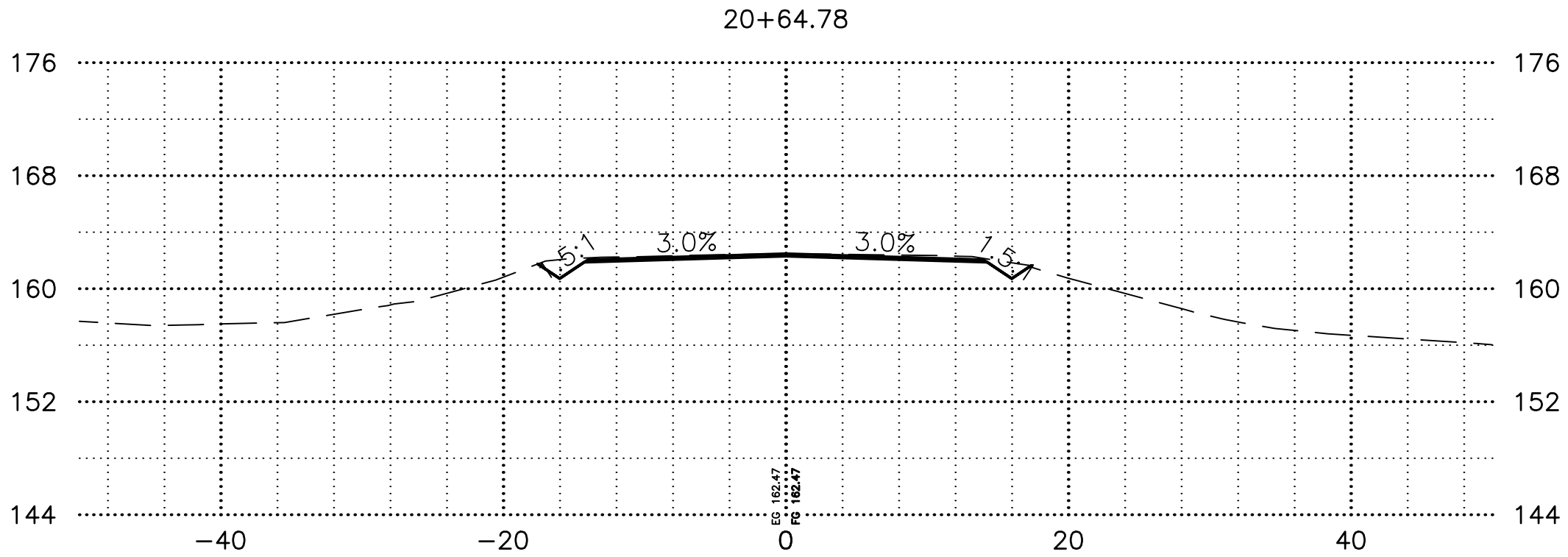
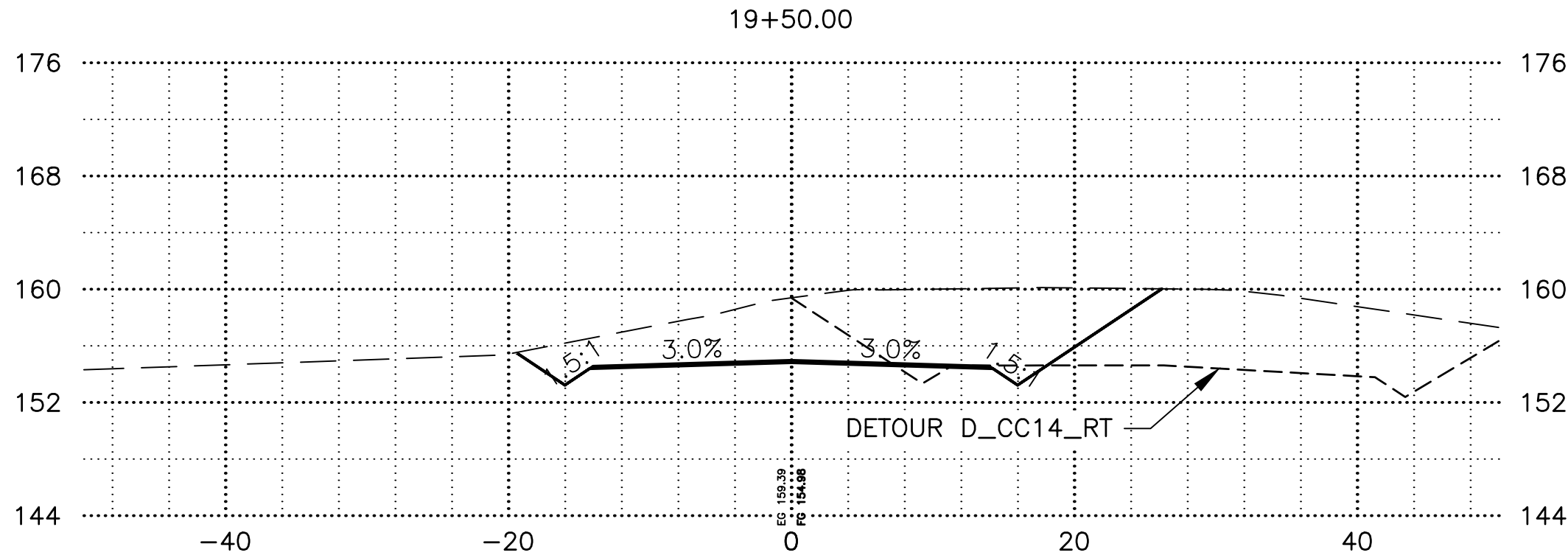




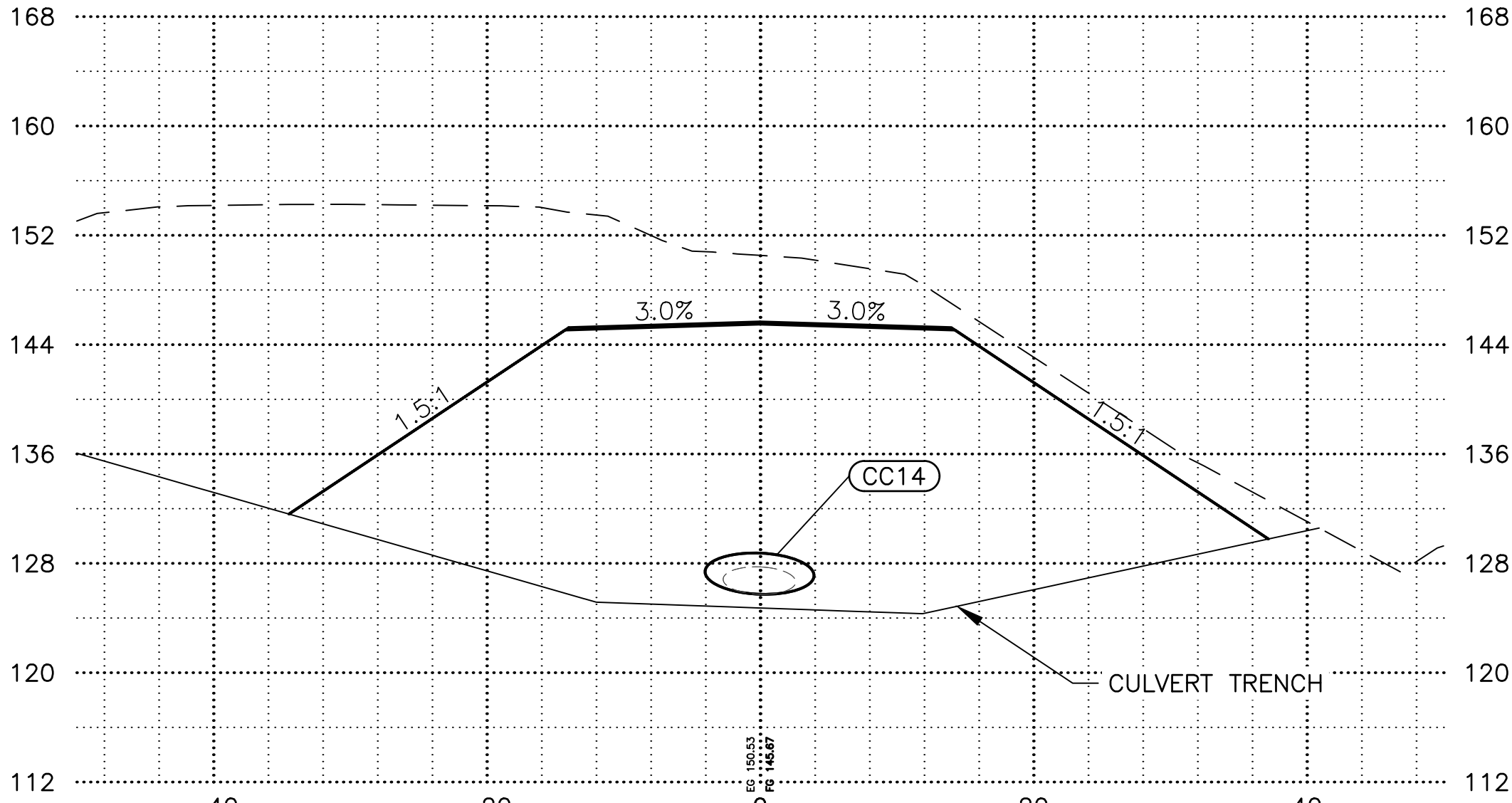
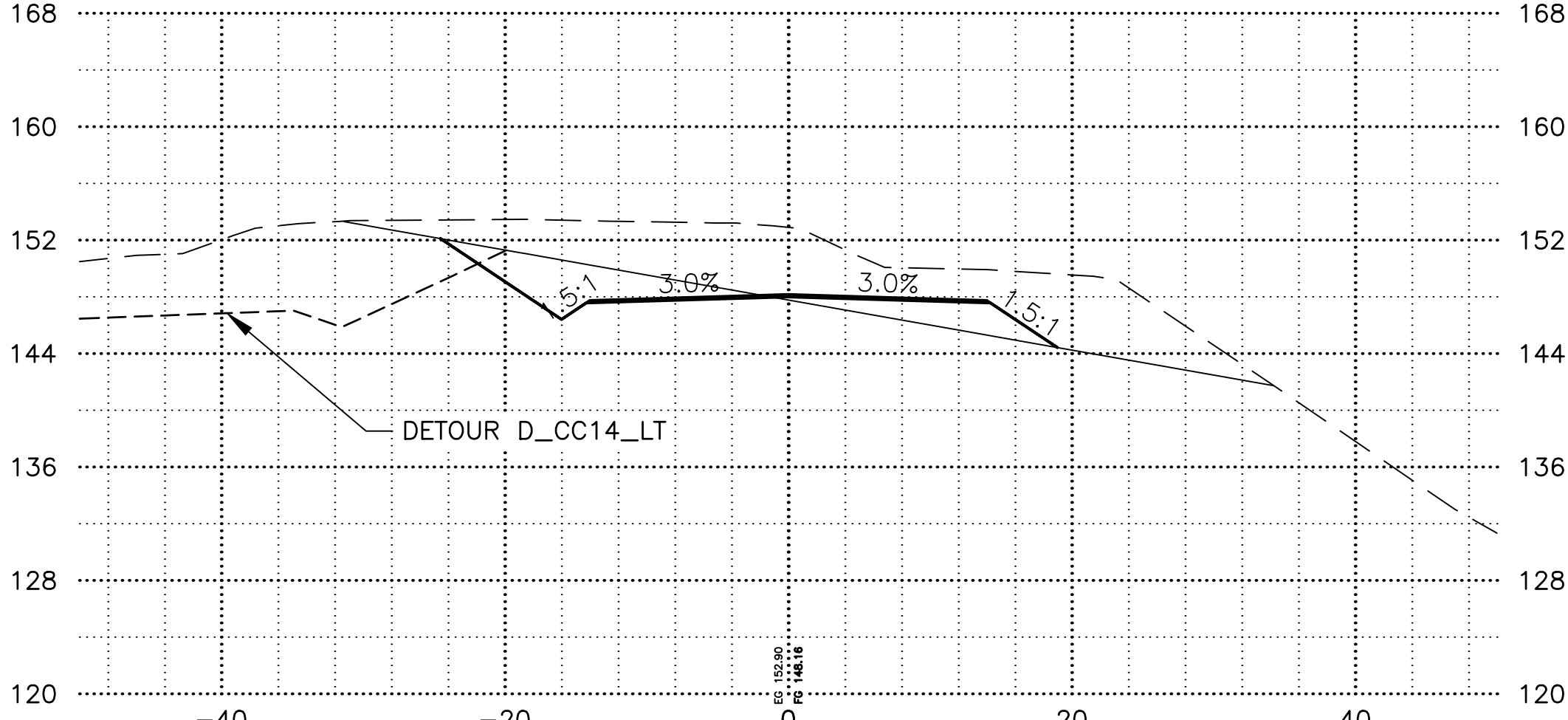
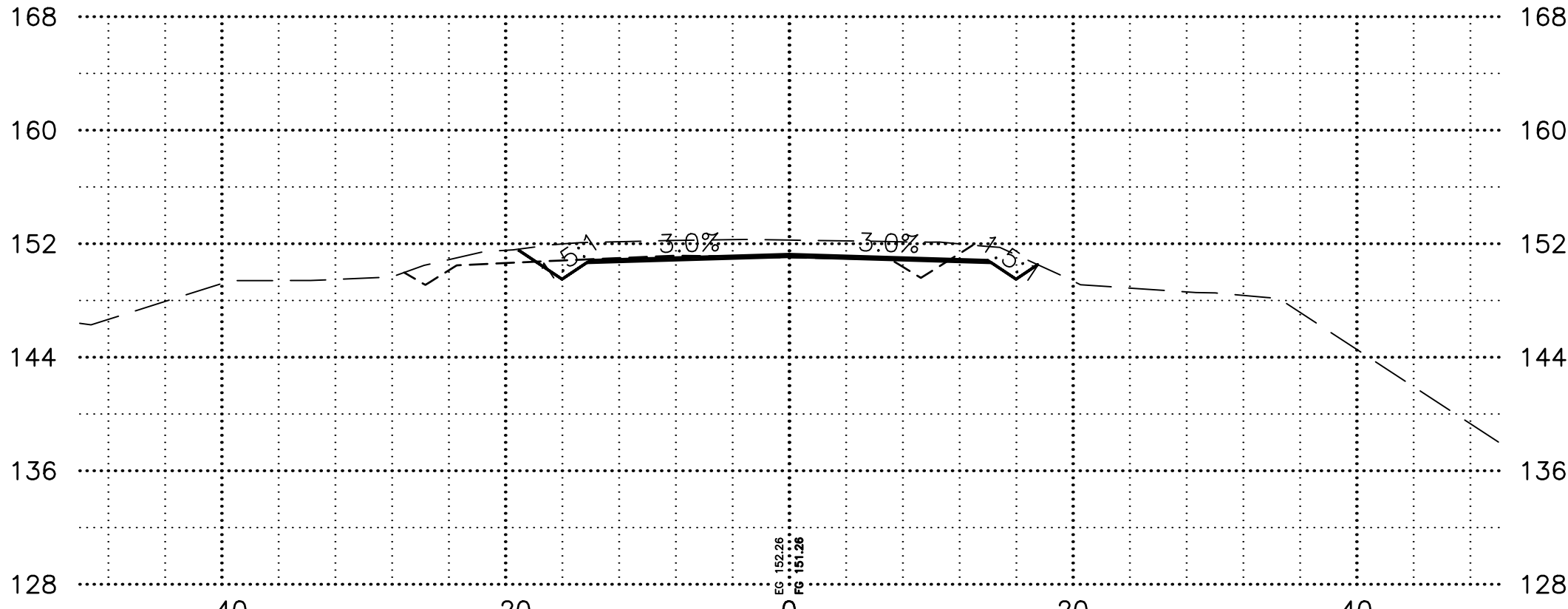
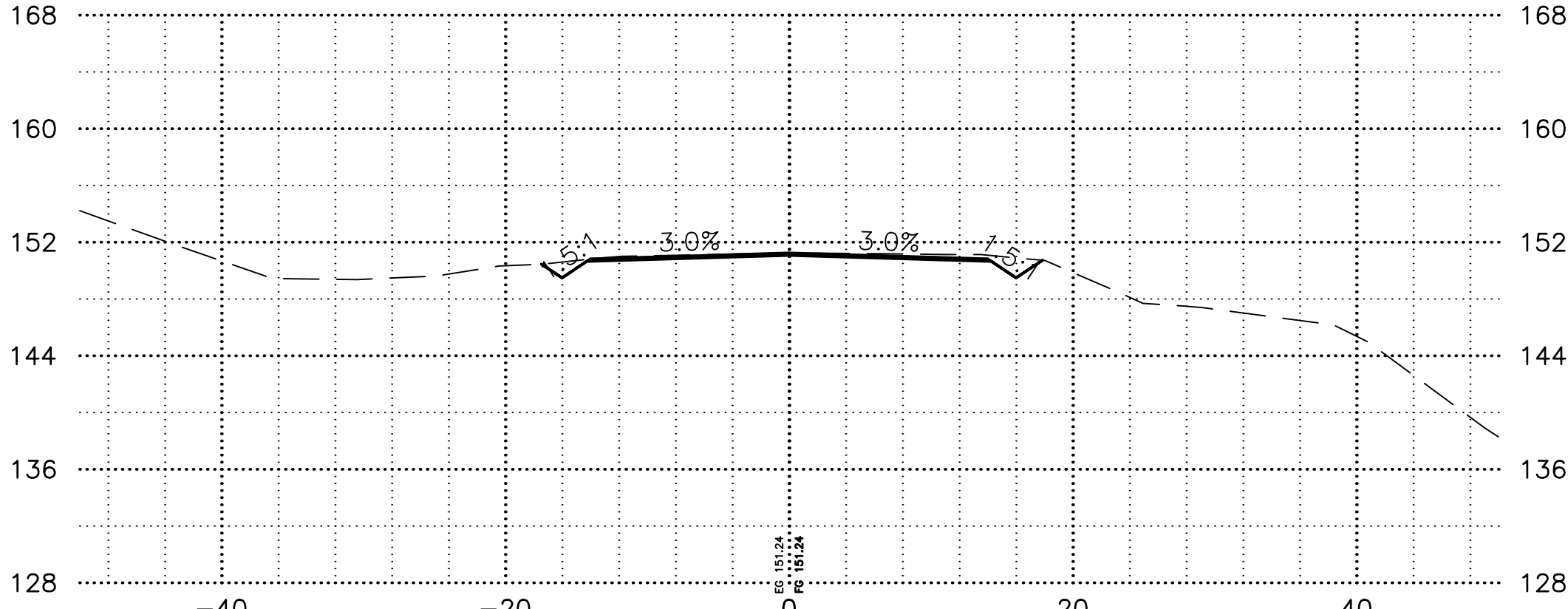




SHEET NO.	TOTAL SHEETS
2	3
STATE	YEAR
ALASKA	2025
PROJECT DESIGNATION	
0490017/ CFHWY00852	
NO.	REVISION
DATE	
NO.	REVISION
DATE	
NO.	REVISION
DATE	

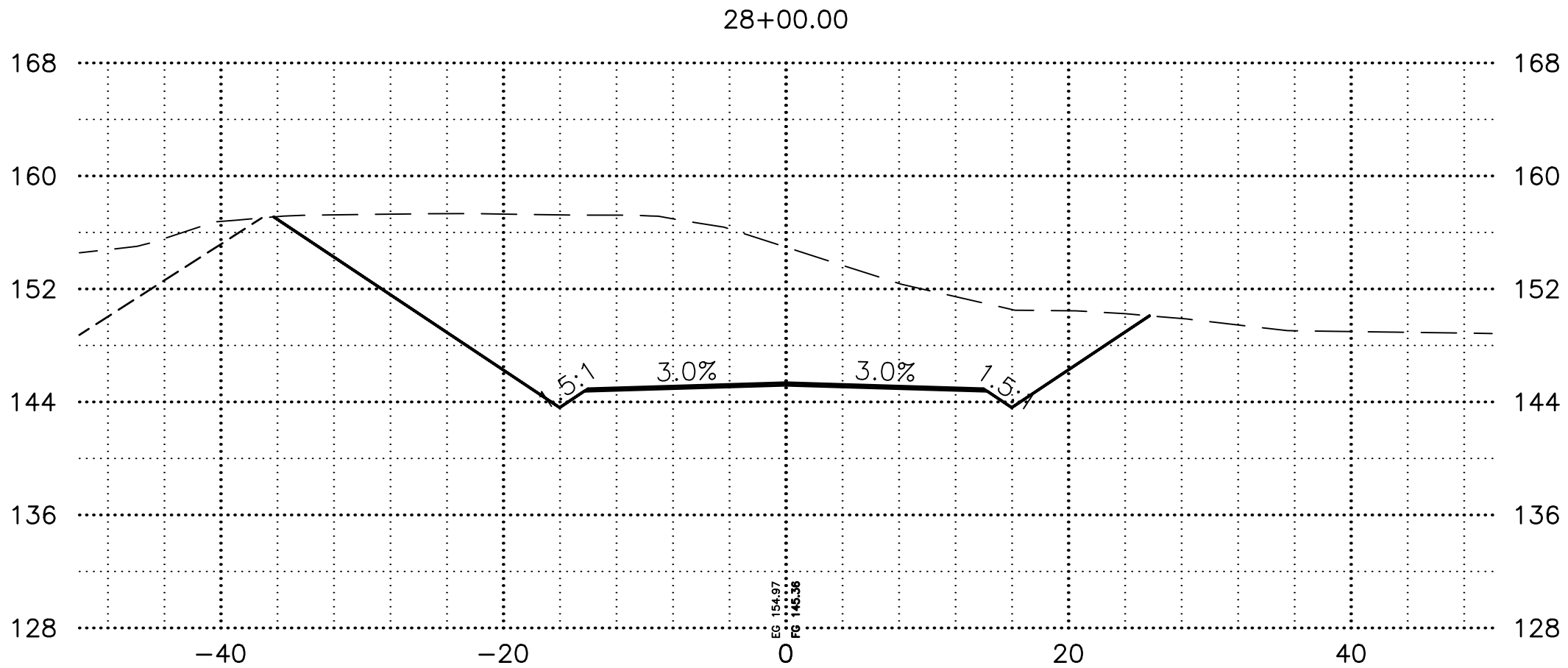
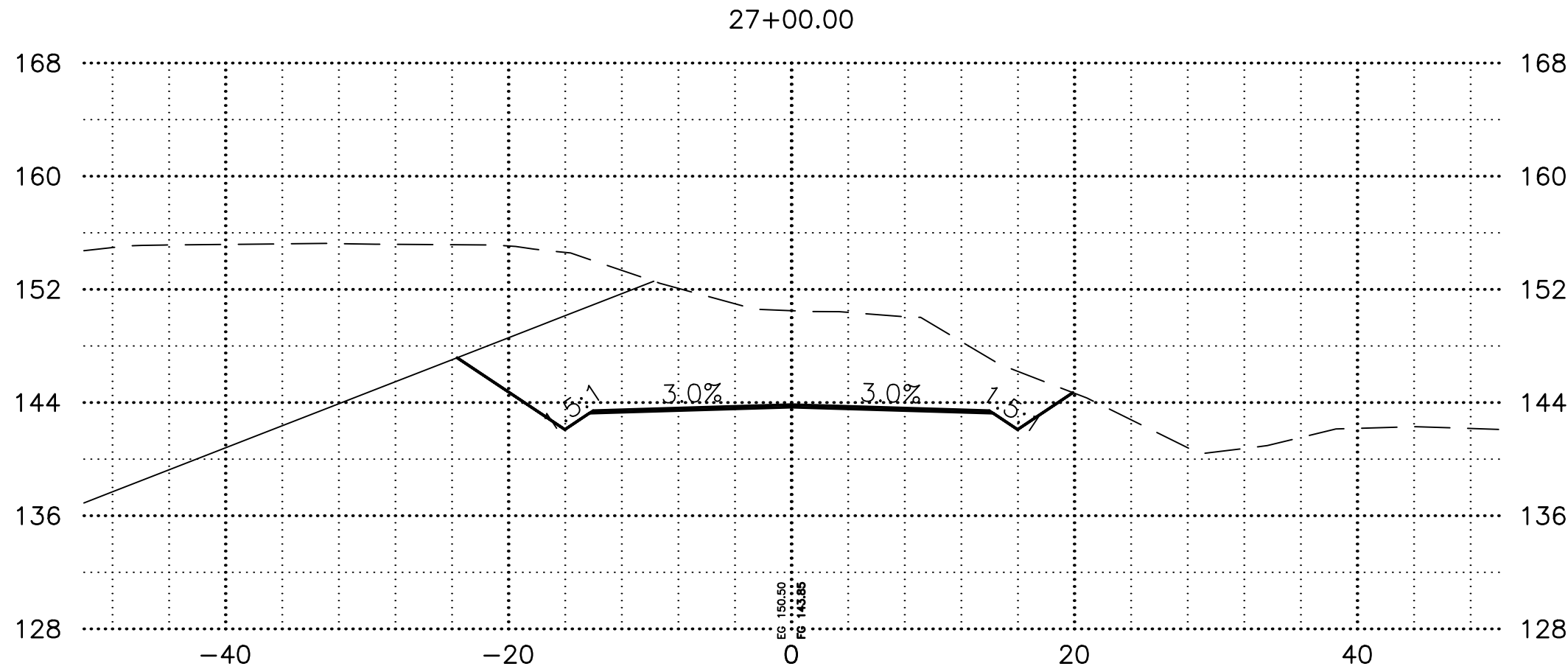
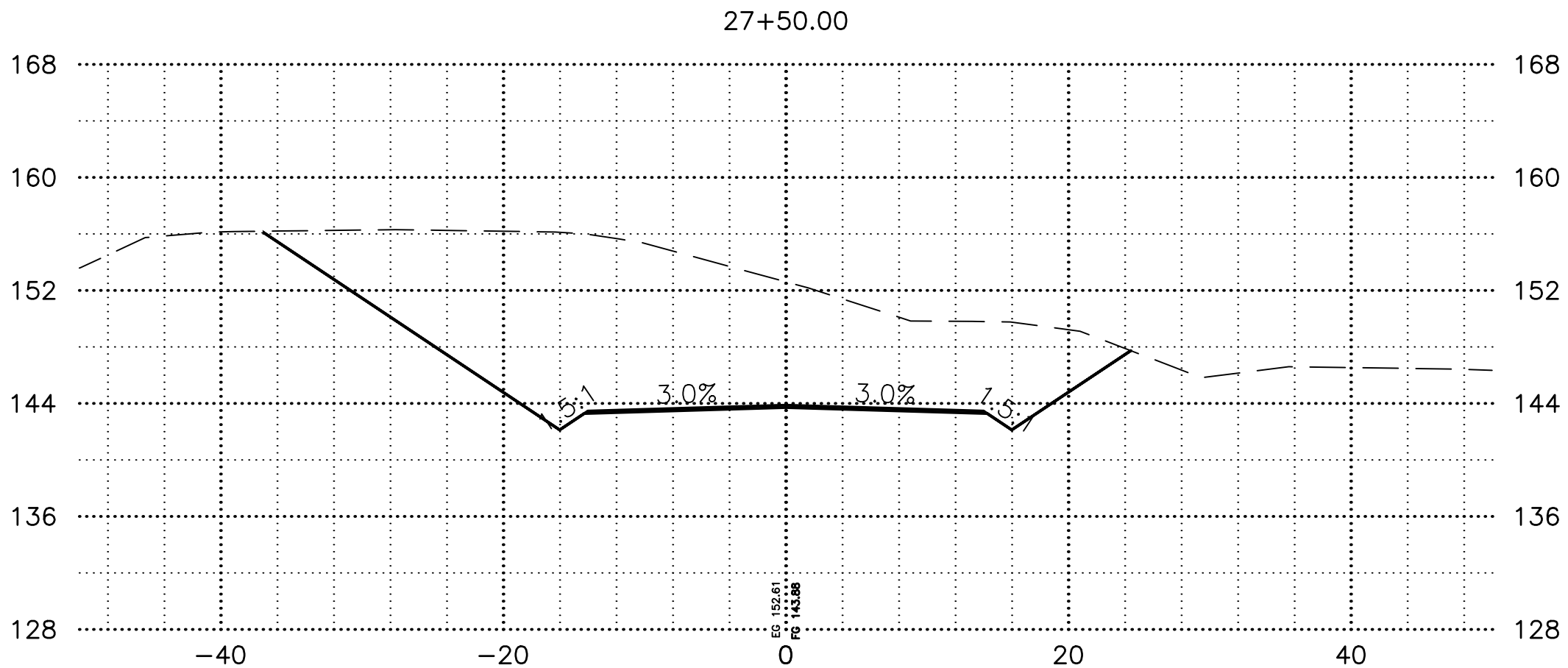
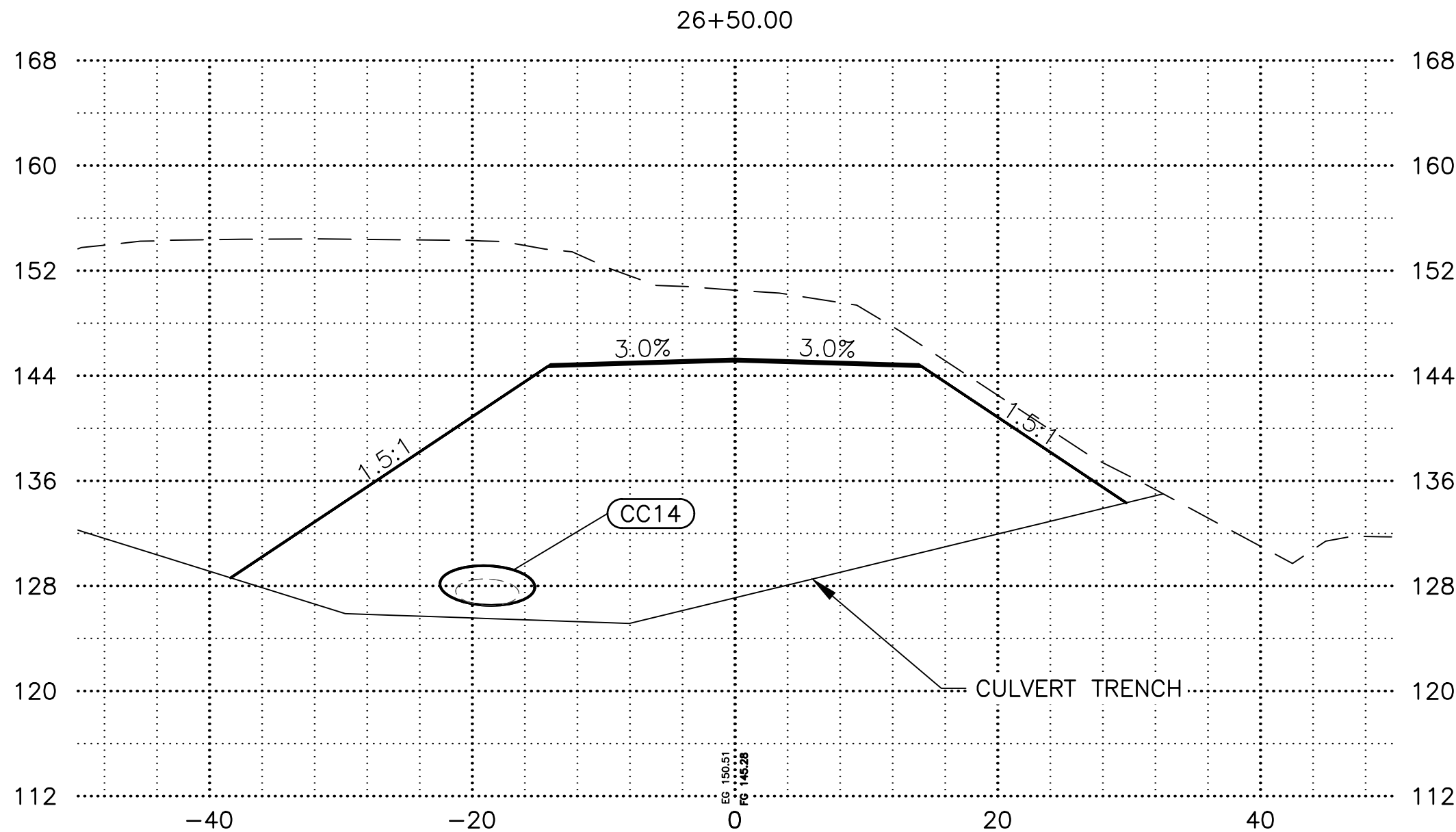


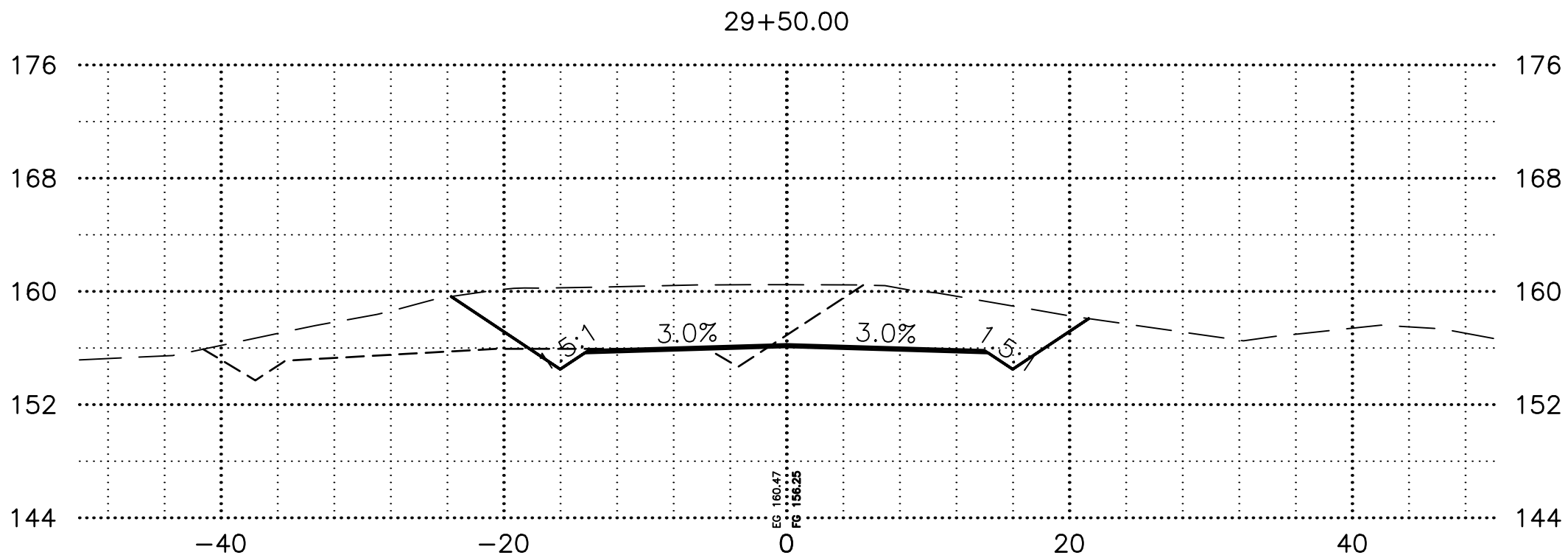
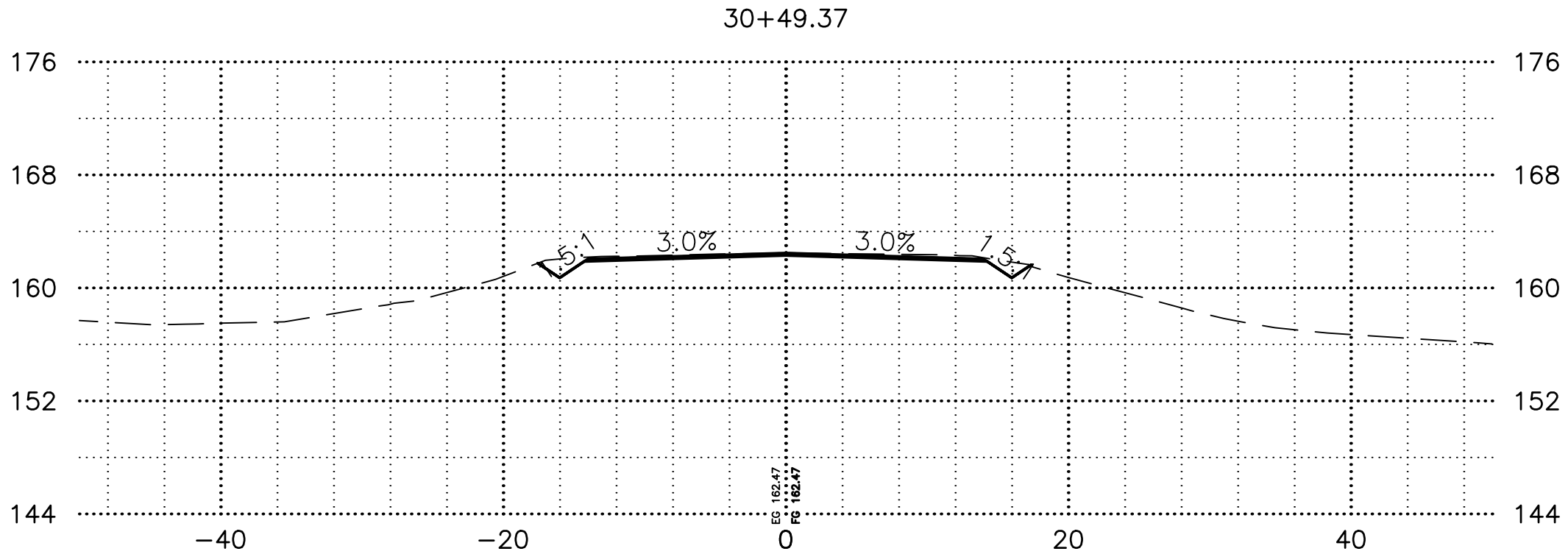
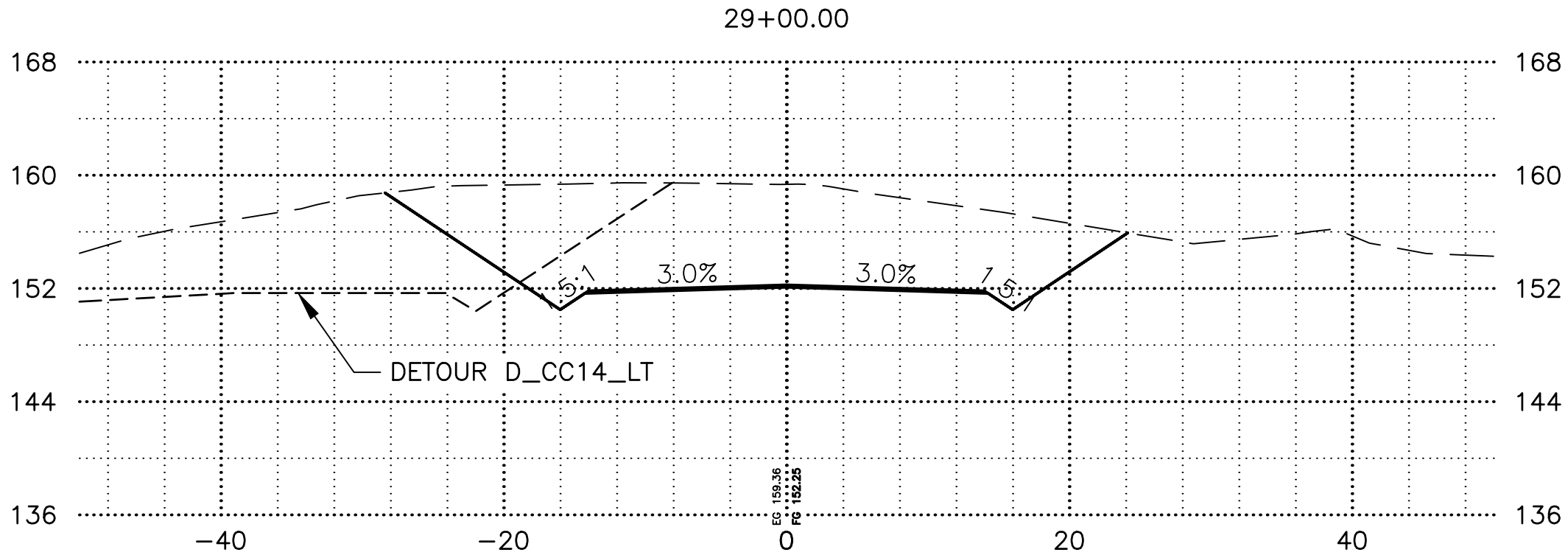
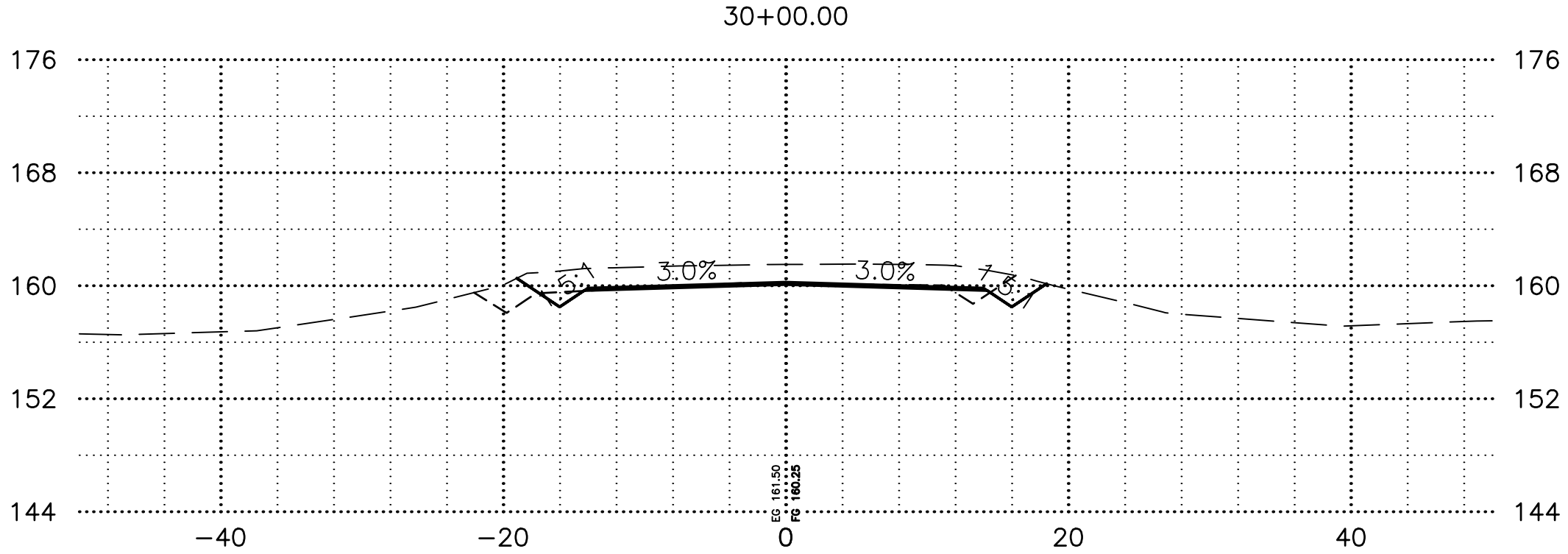
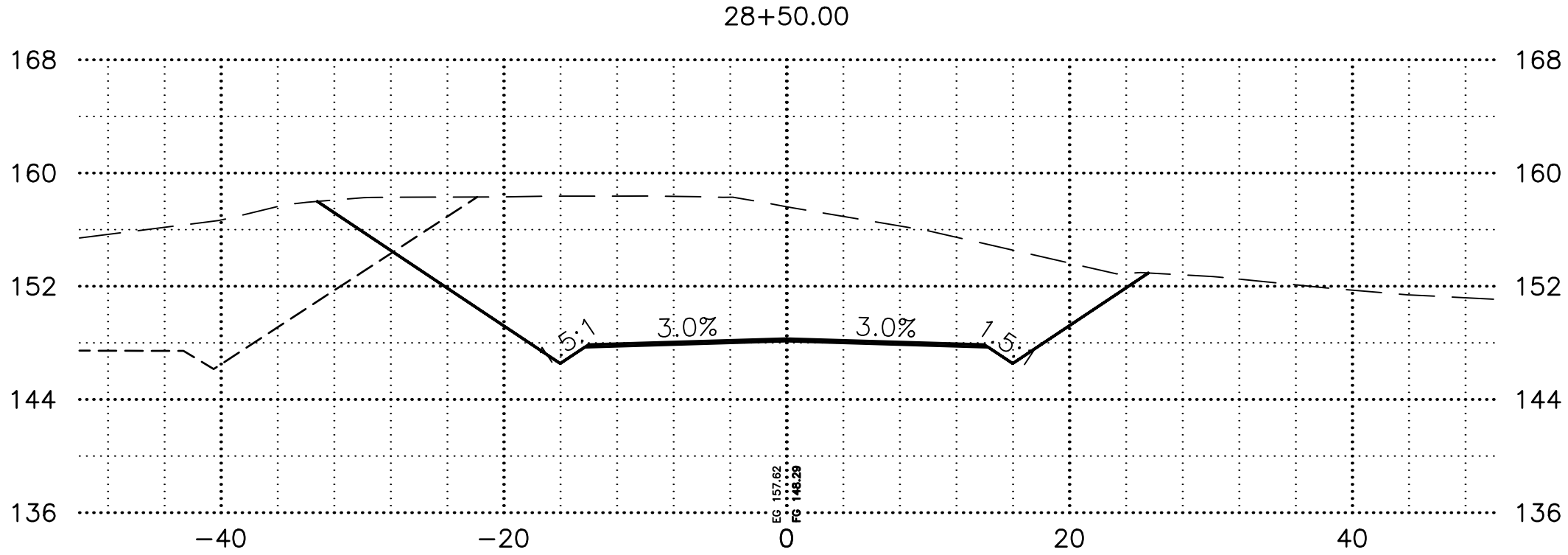
DRAWING LOCATION
C:\USERS\PUBLIC\BPIPW\2\DWG577876\197613-XS DETOURS.DWG

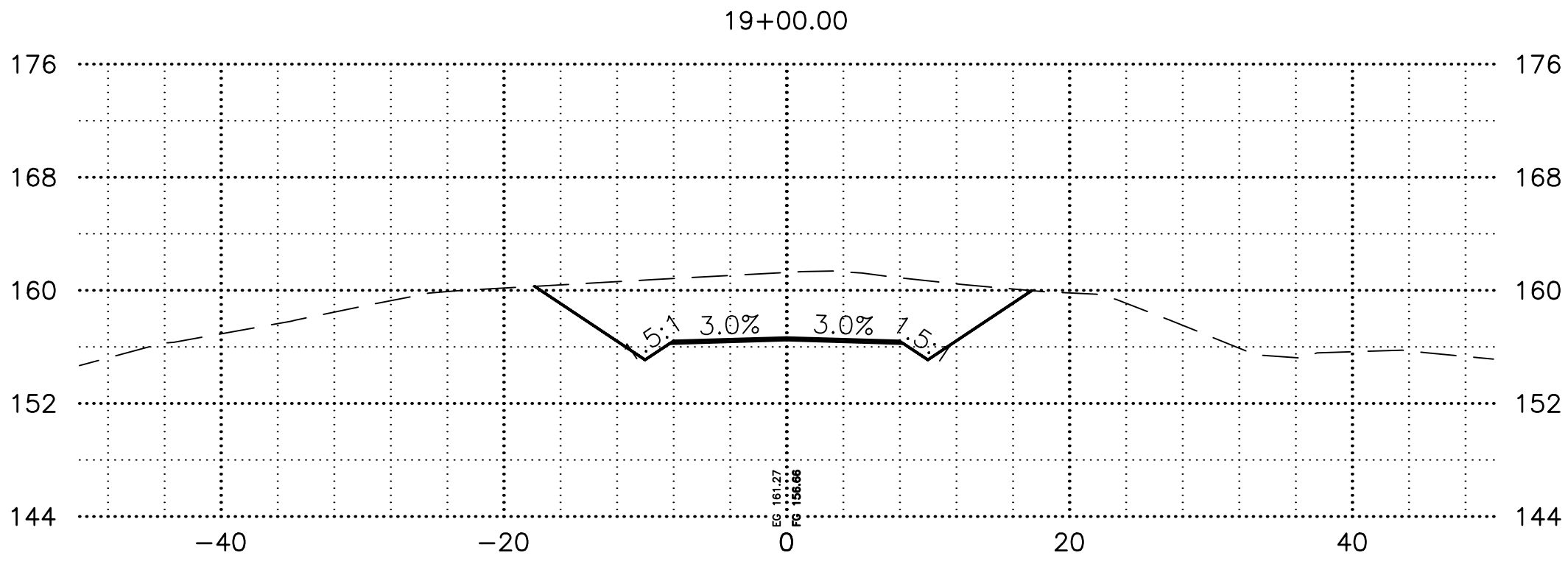
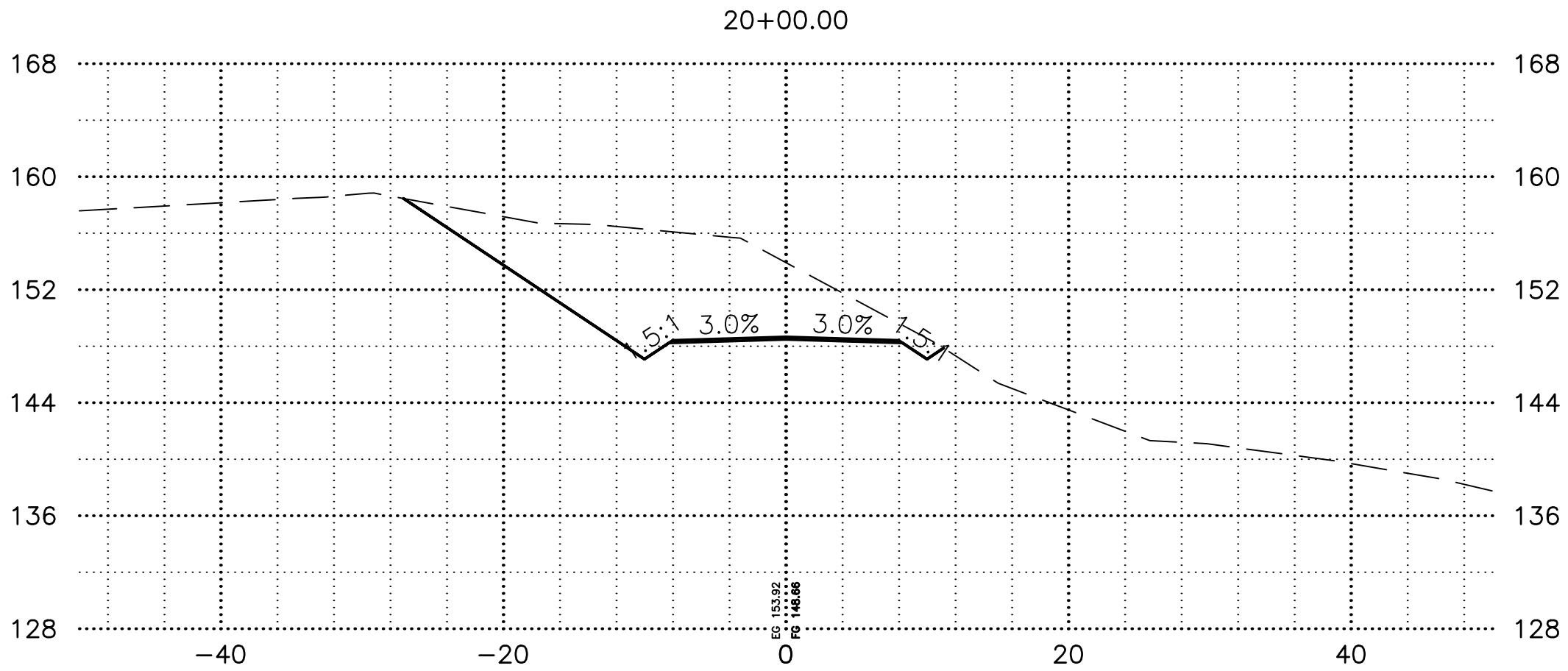
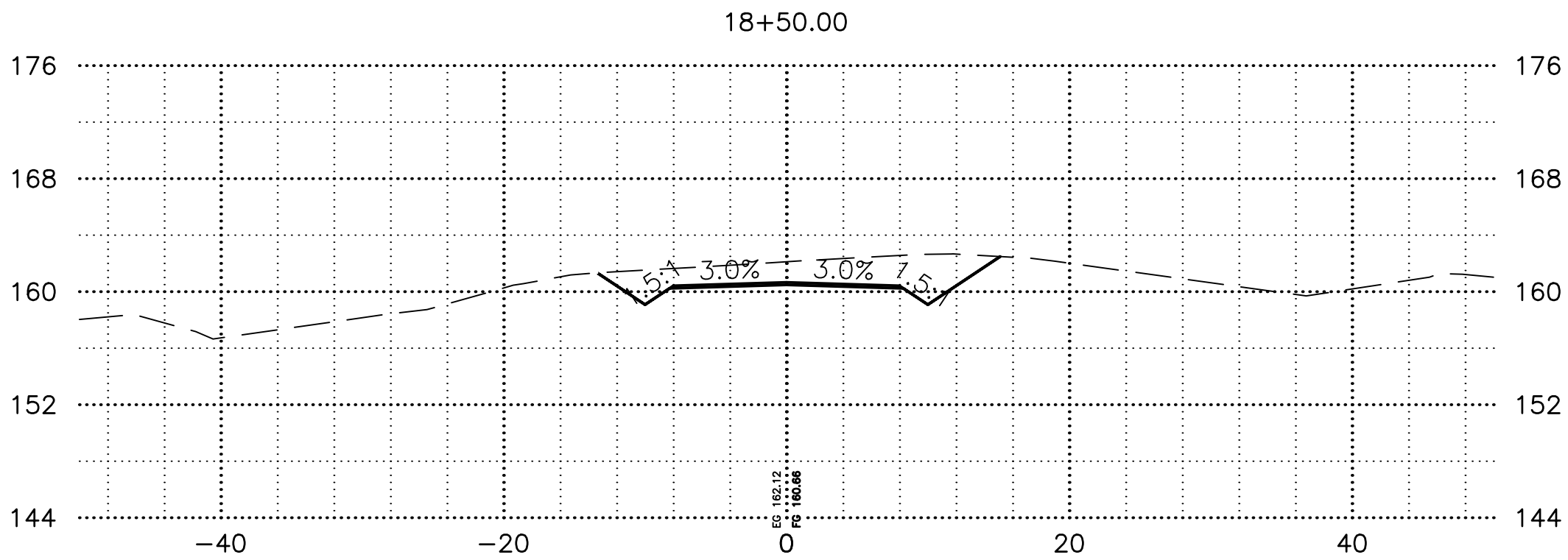
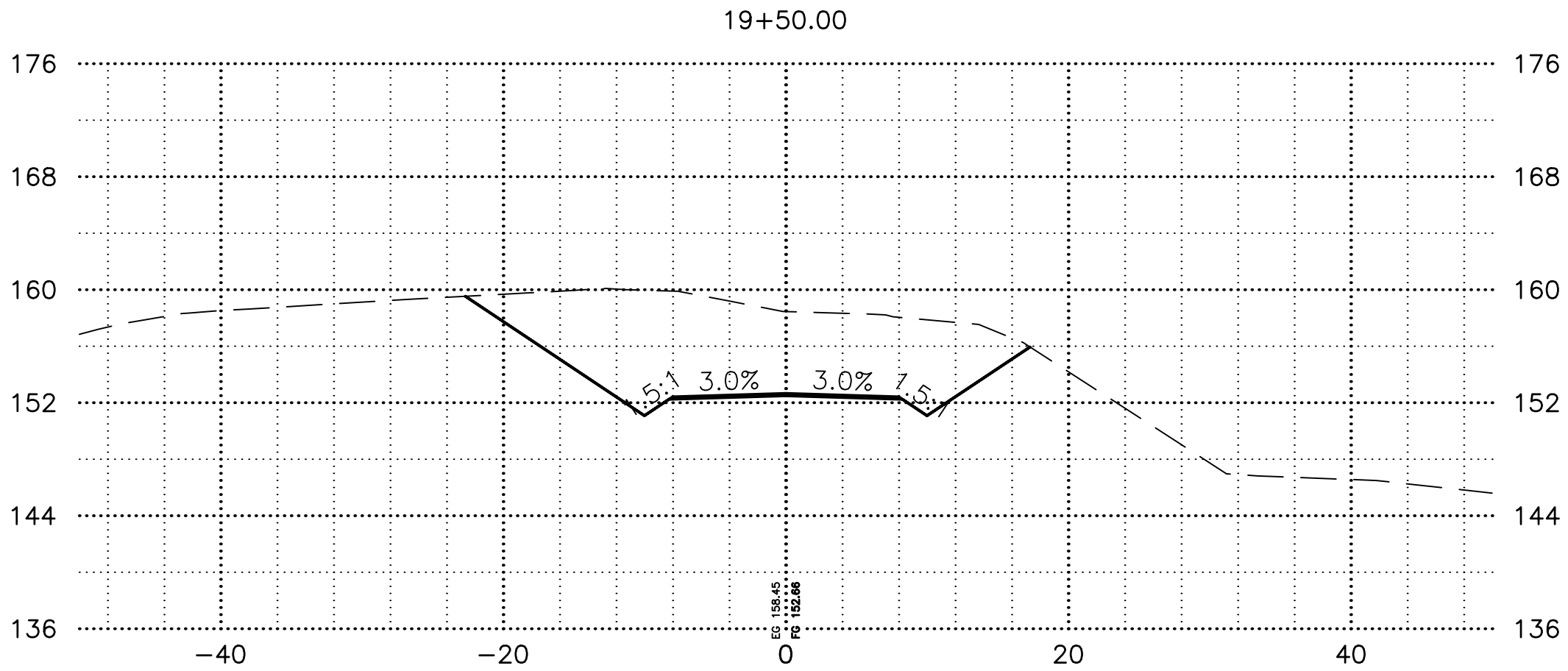
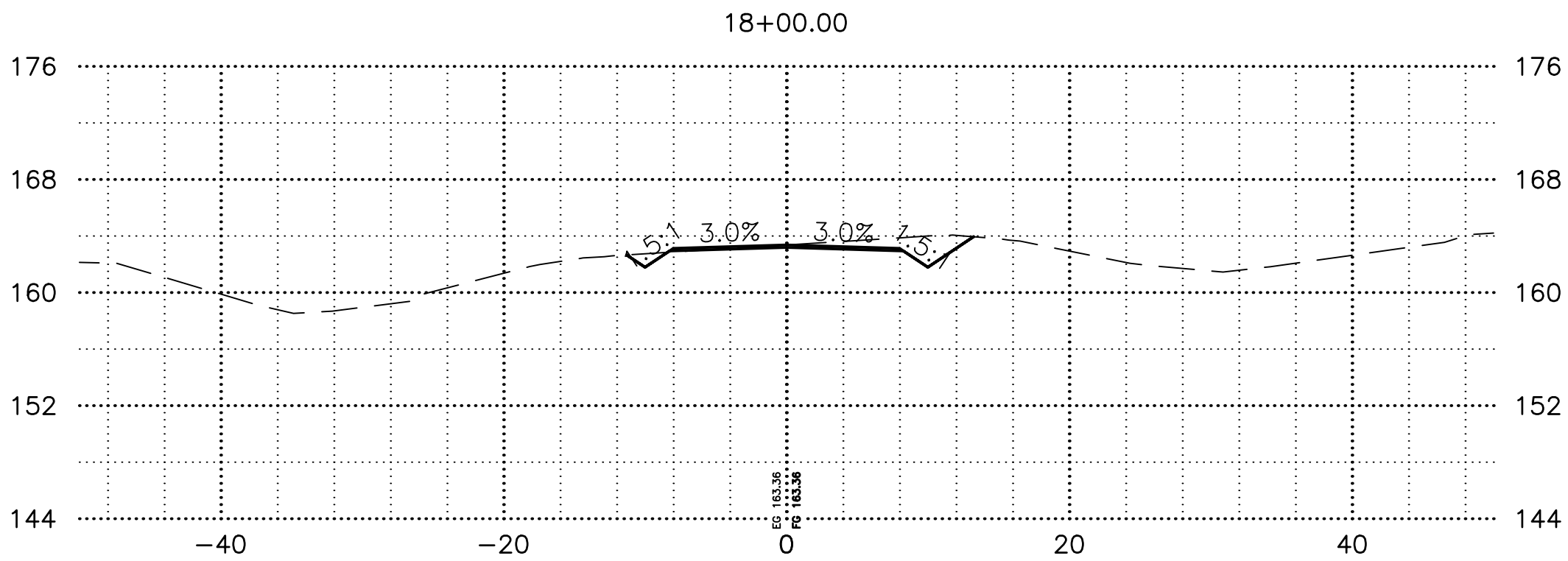


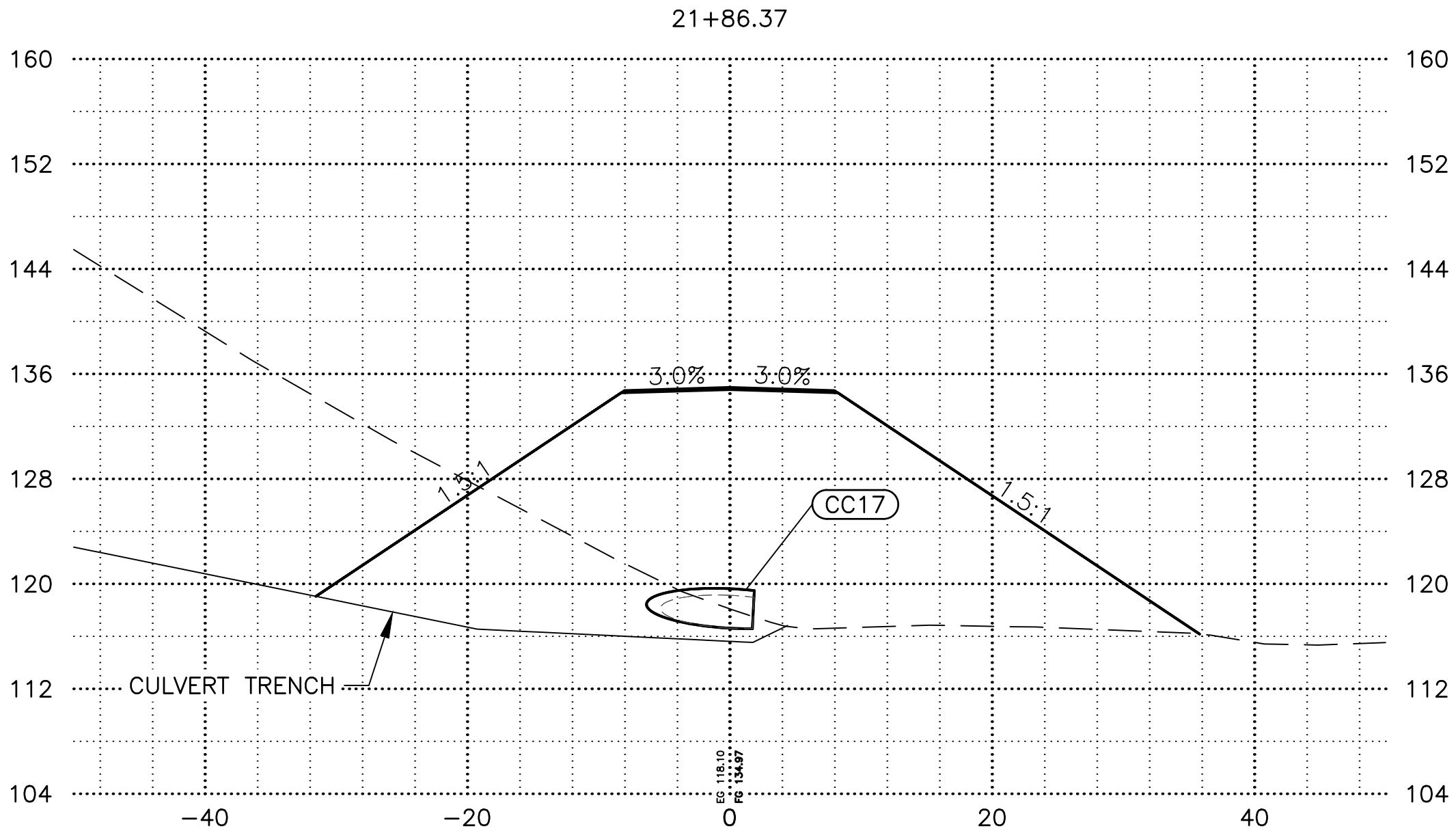
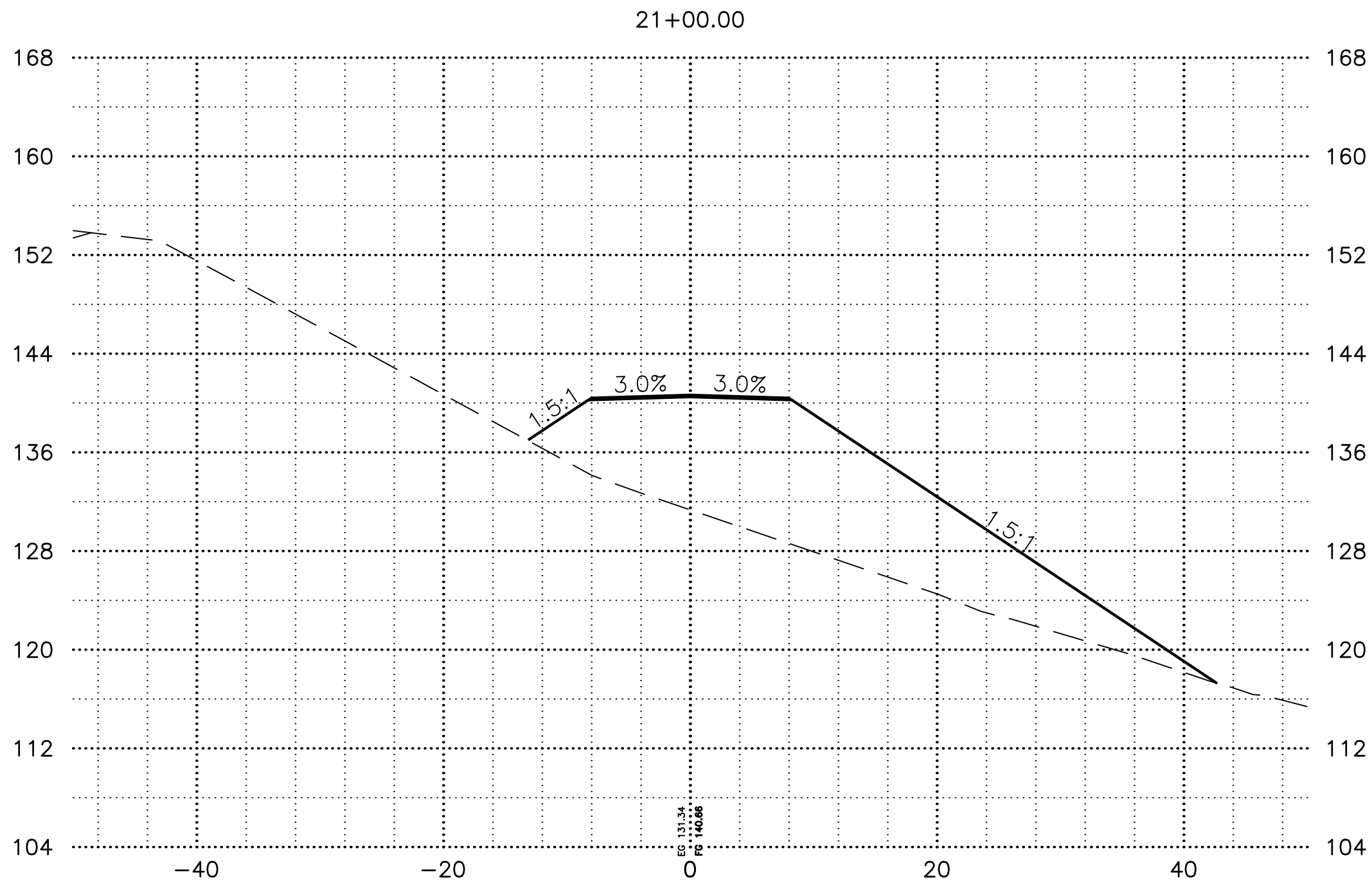
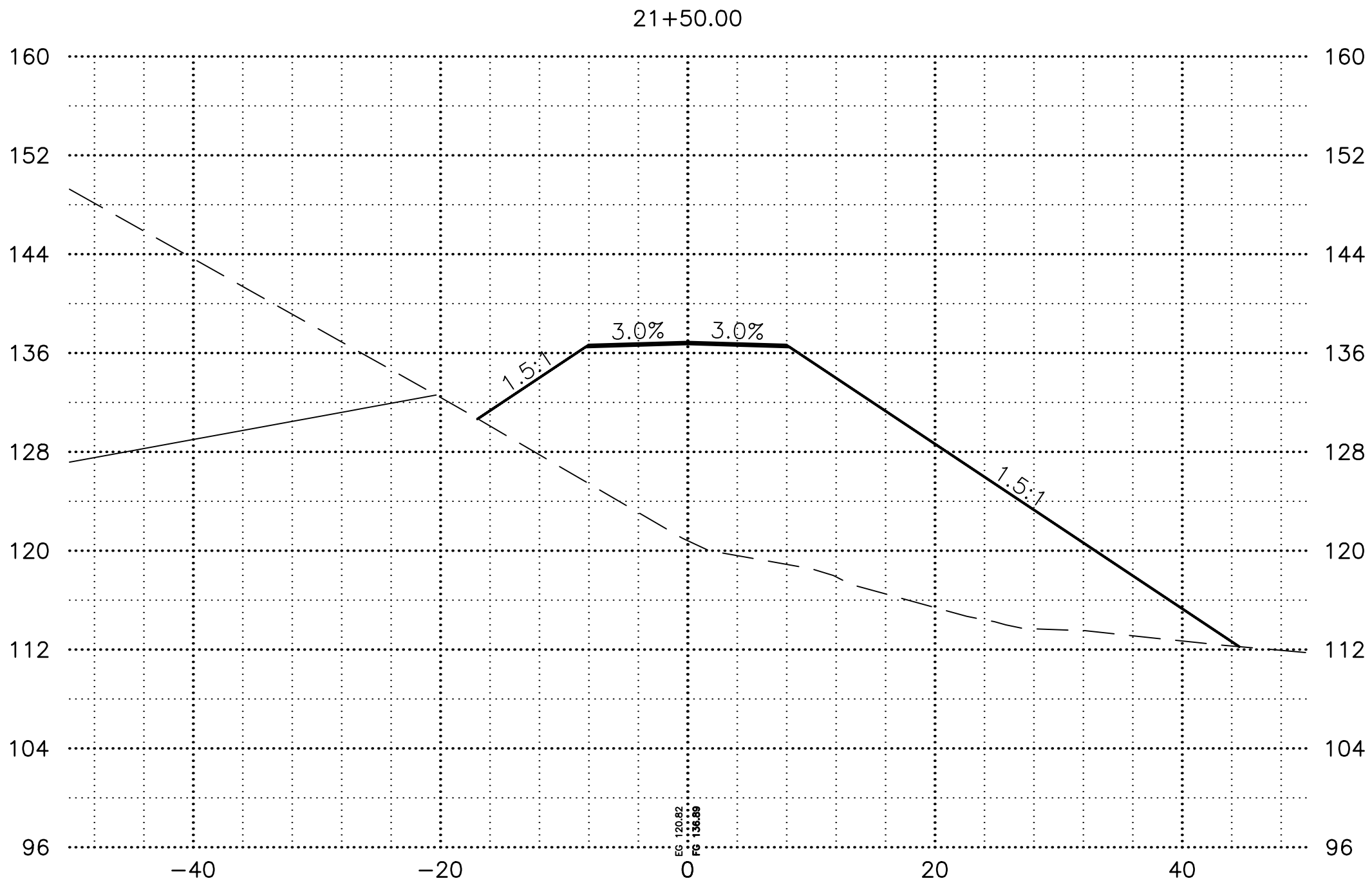
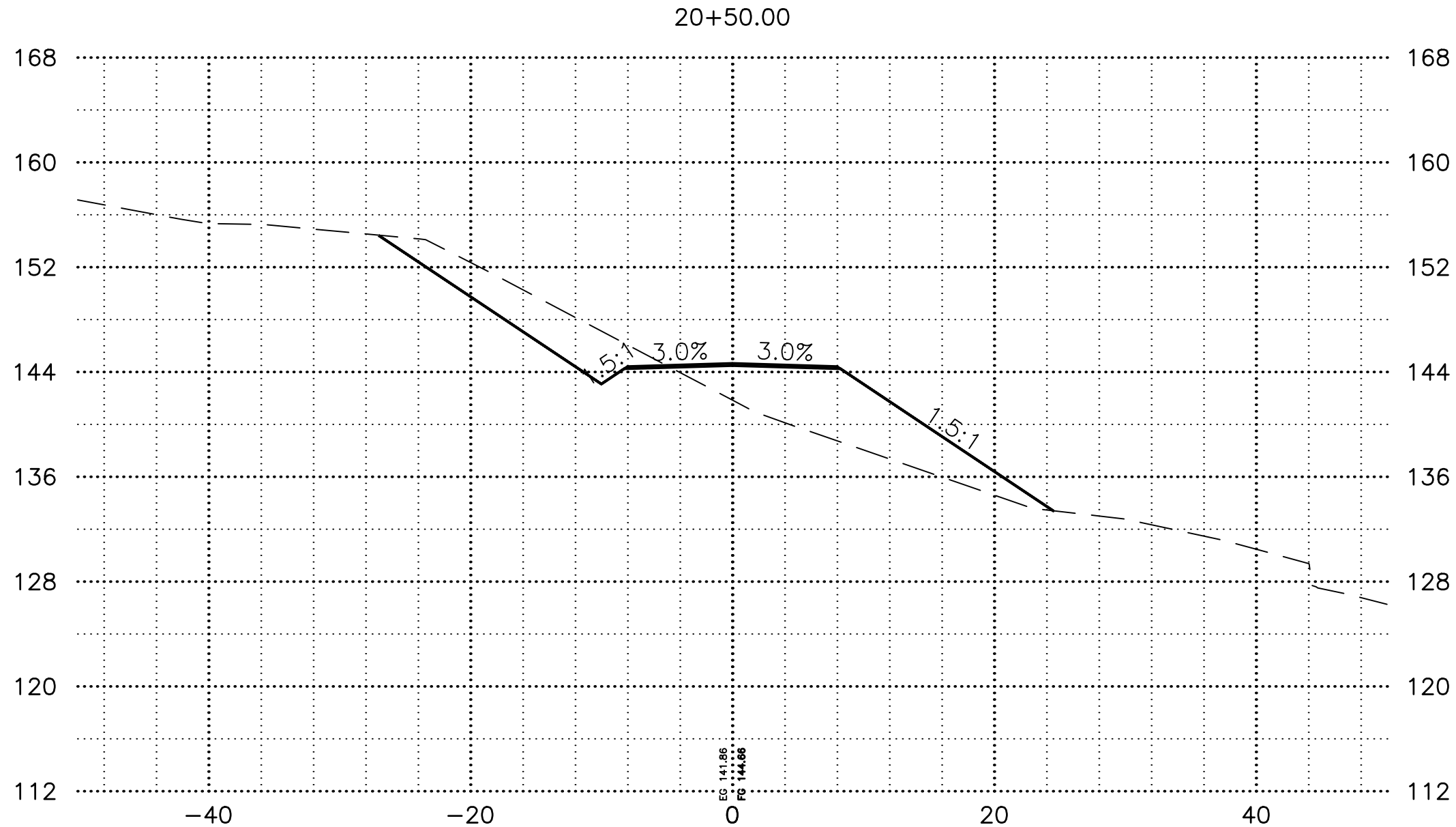
SHEET NO.	TOTAL SHEETS
1	3
STATE	YEAR
ALASKA	2025
PROJECT DESIGNATION	
0490017/ CFHWY00852	
NO.	REVISION
DATE	
NO.	
DATE	
NO.	REVISION
DATE	
NO.	
DATE	

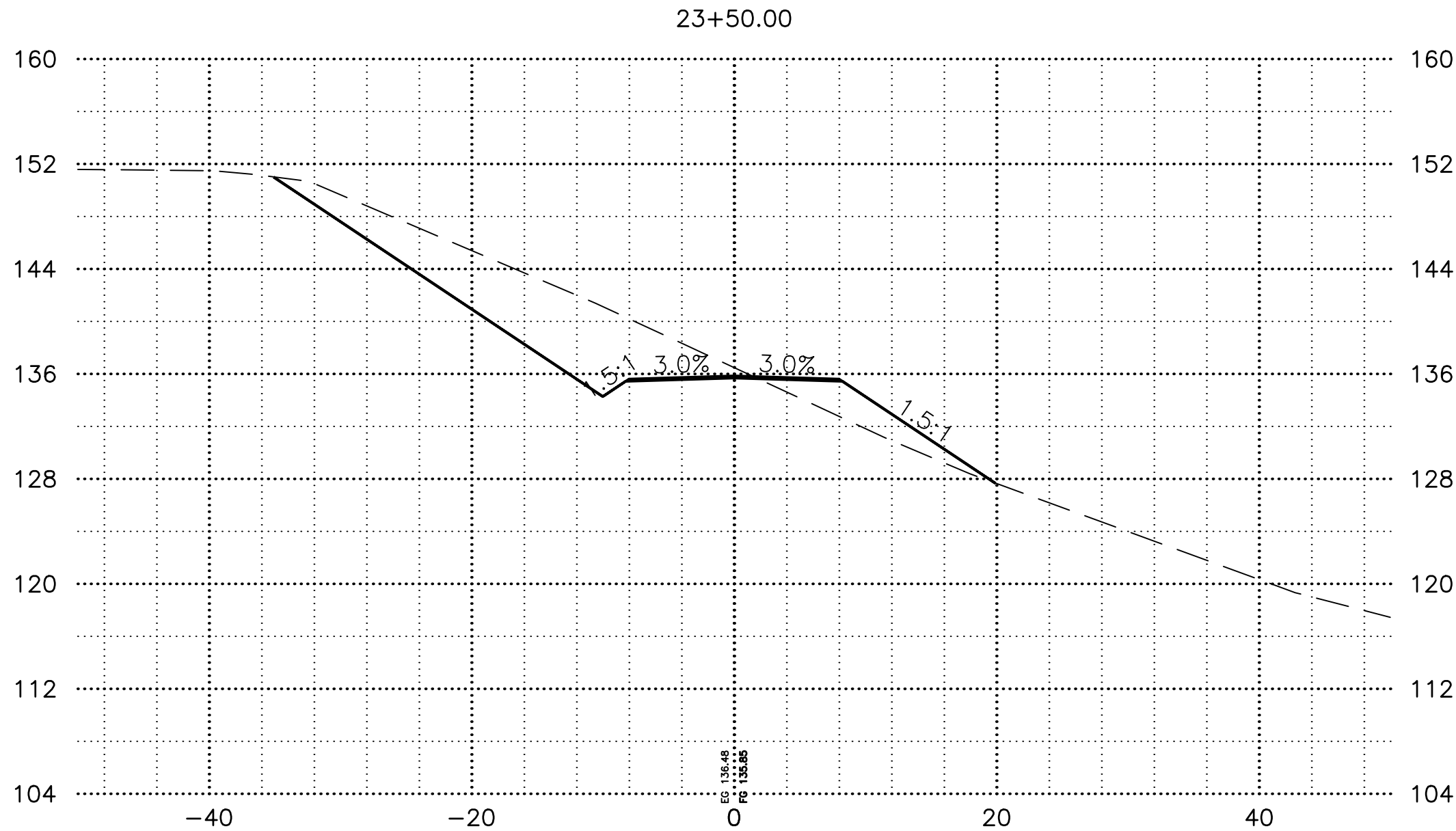
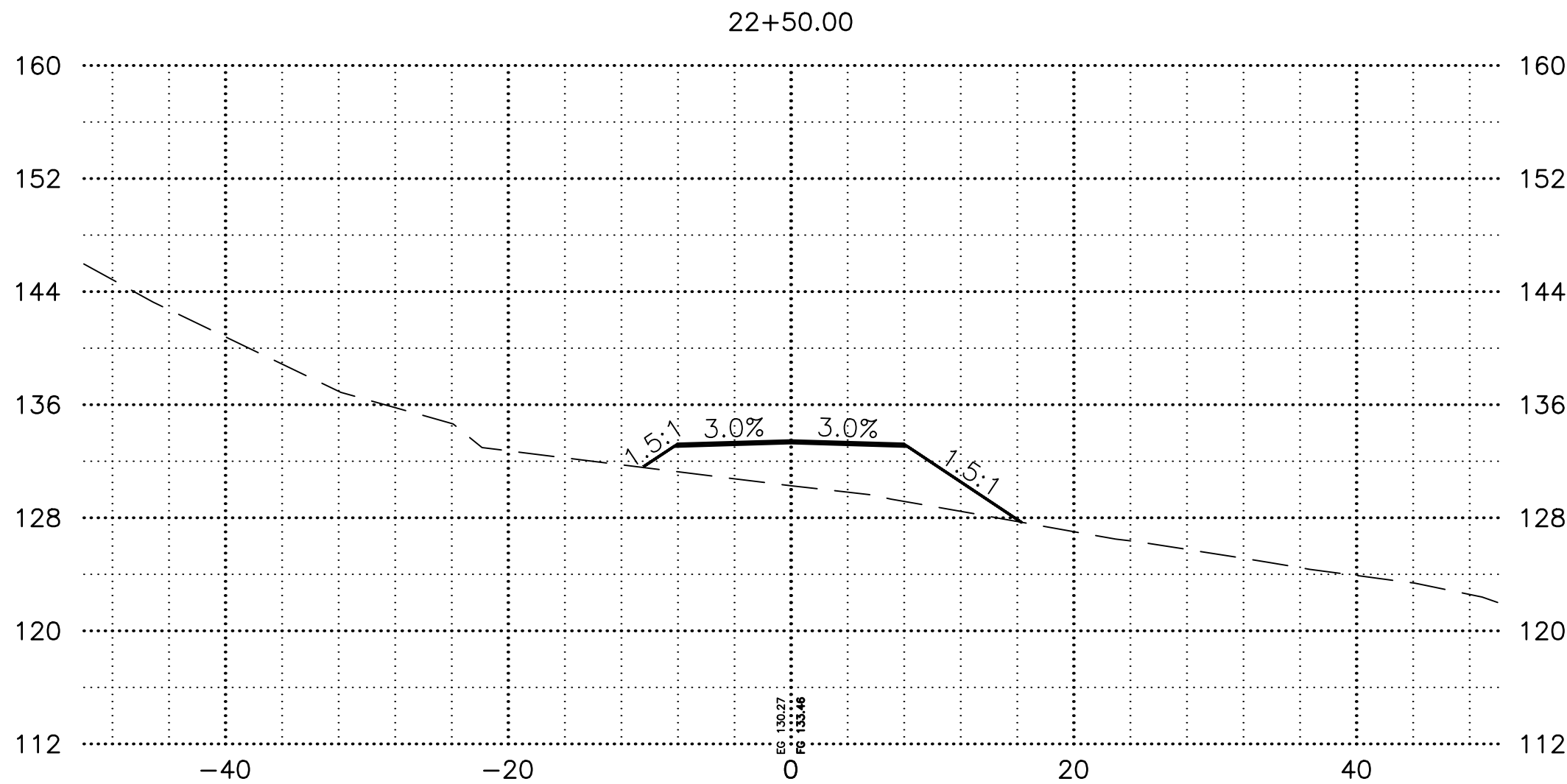
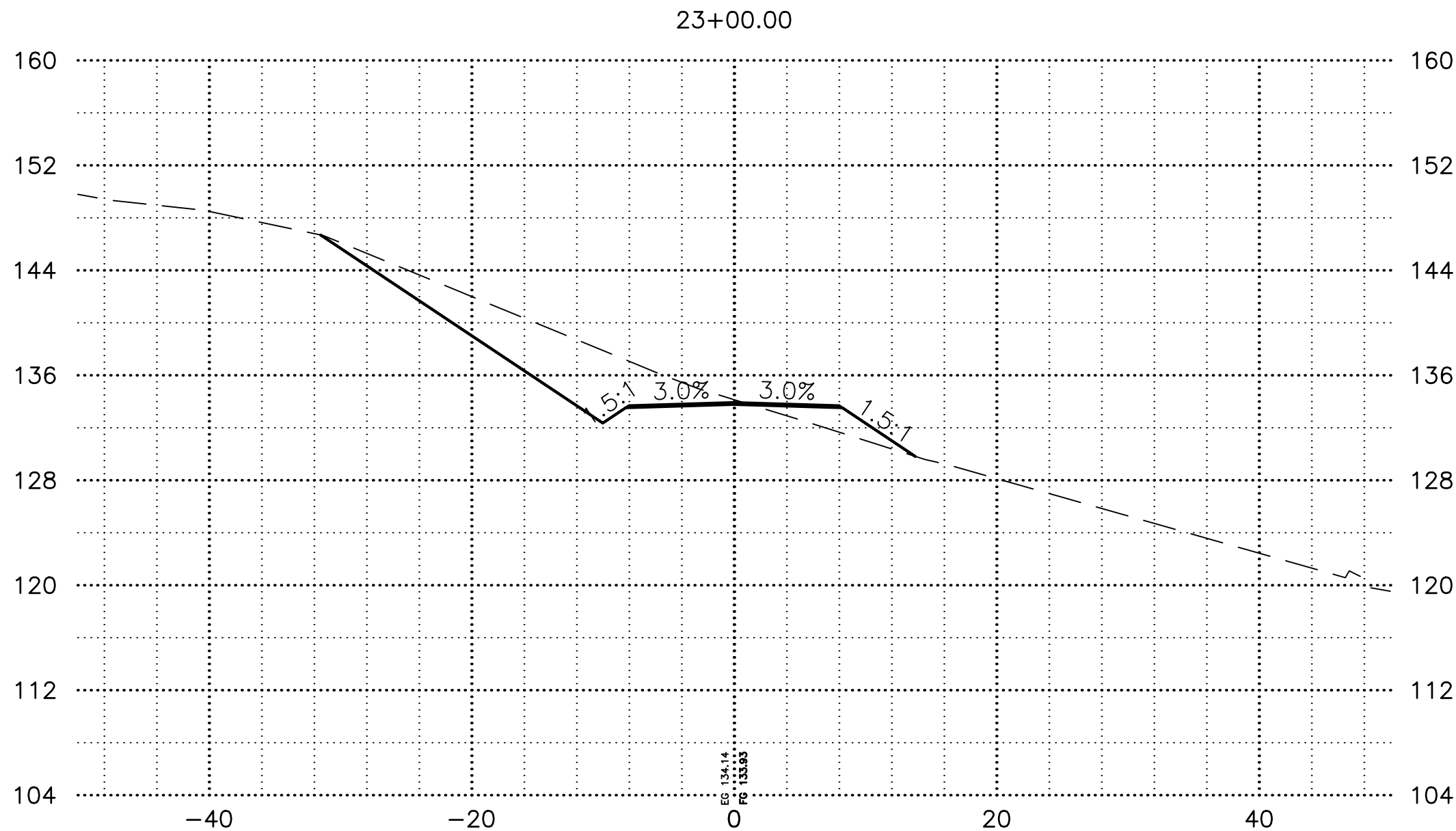
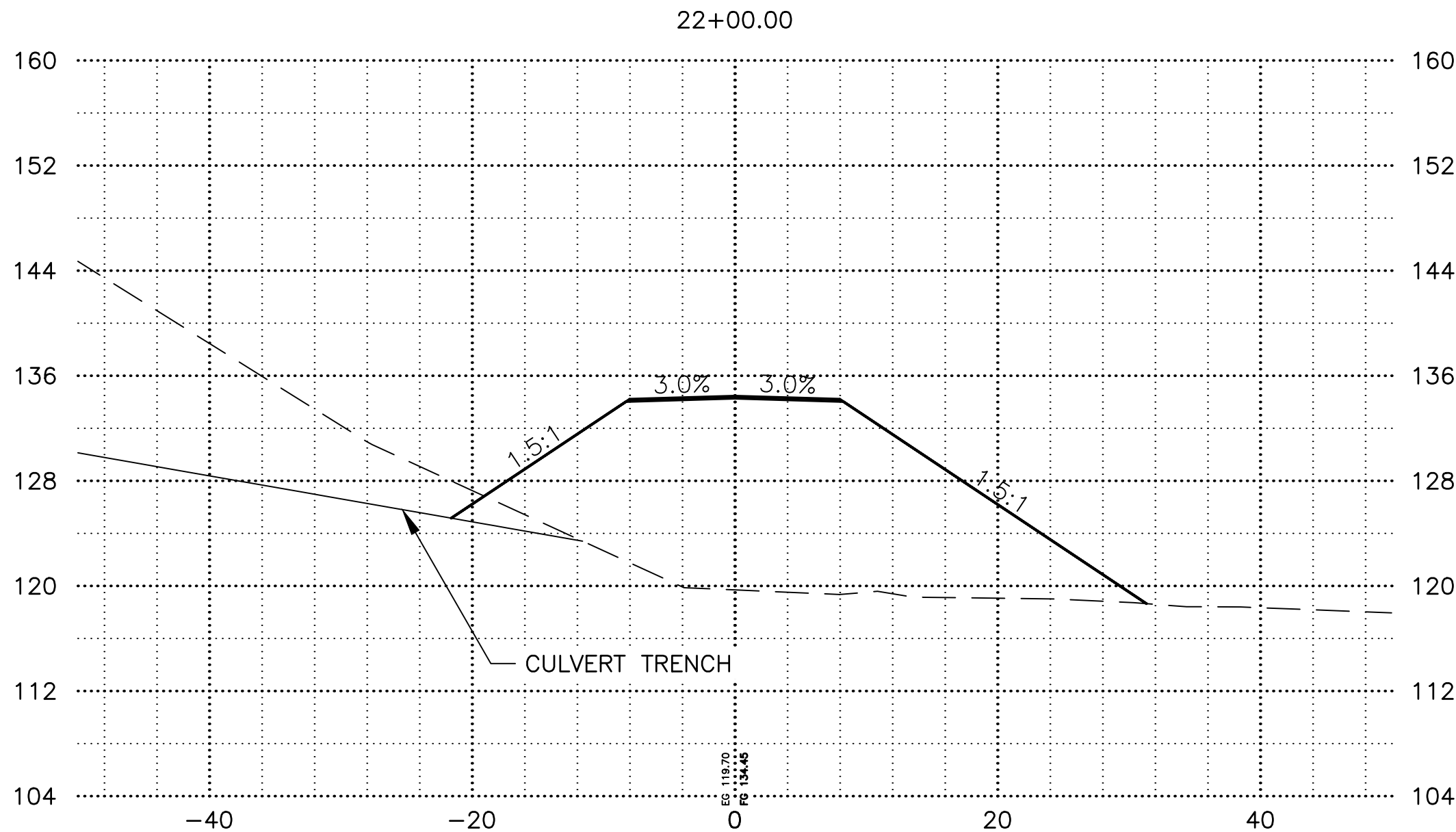
STATE OF ALASKA
DEPARTMENT OF TRANSPORTATION
AND PUBLIC FACILITIES
KENAI SPUR HIGHWAY
MP 29-38
PAVEMENT PRESERVATION
XS D_CC14_RT
STA. 25+05.00
STA. 26+41.48

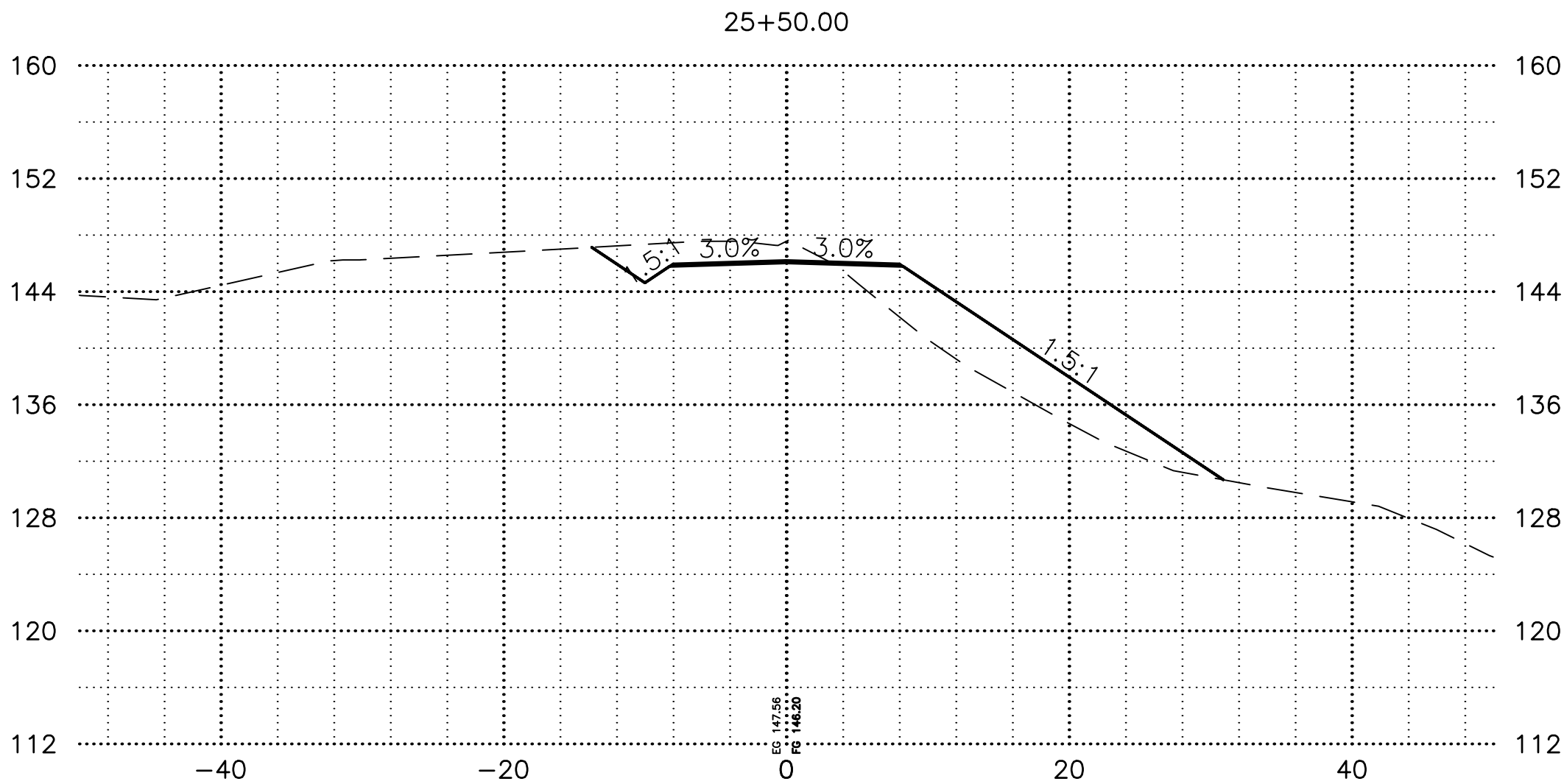
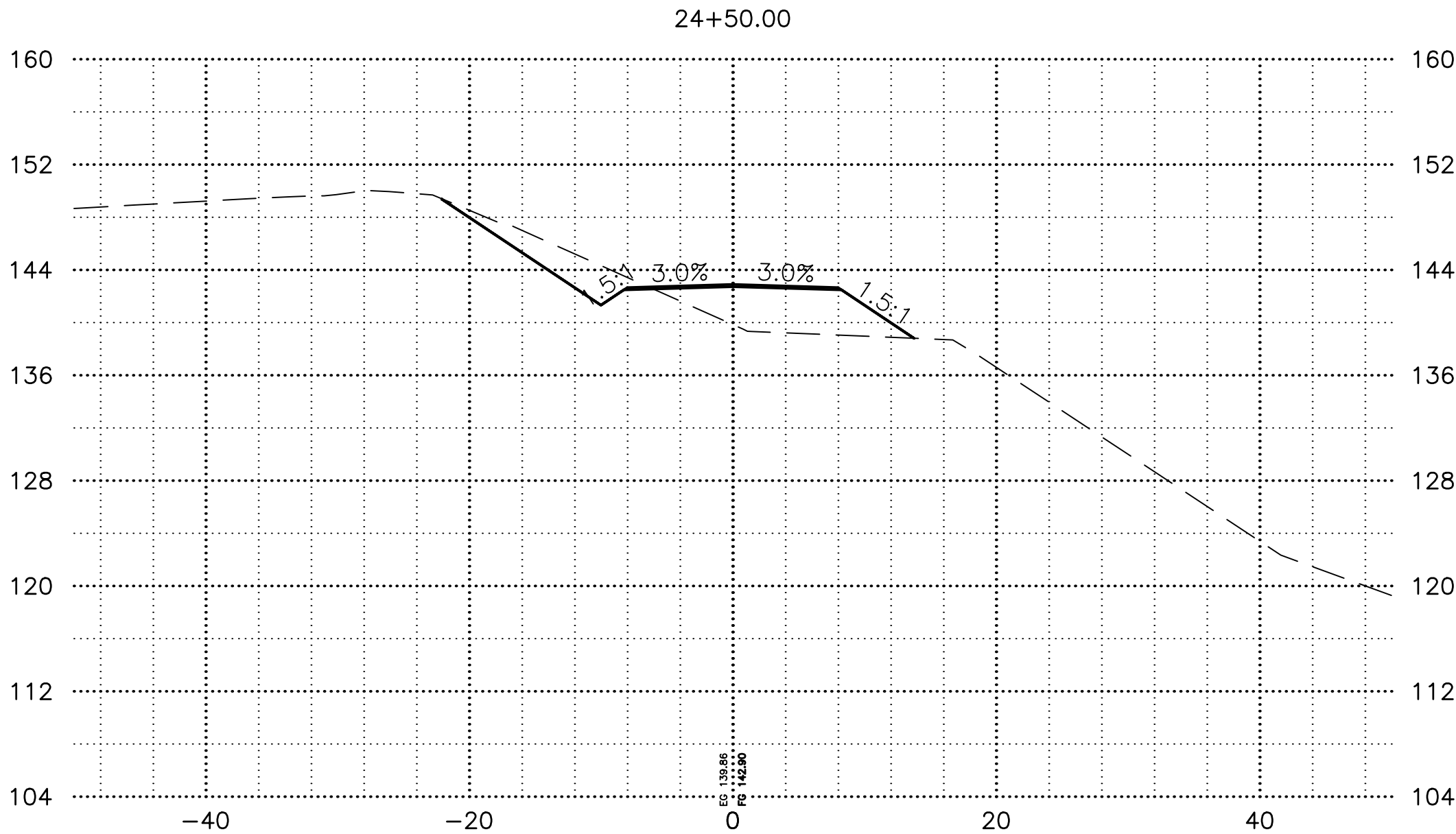
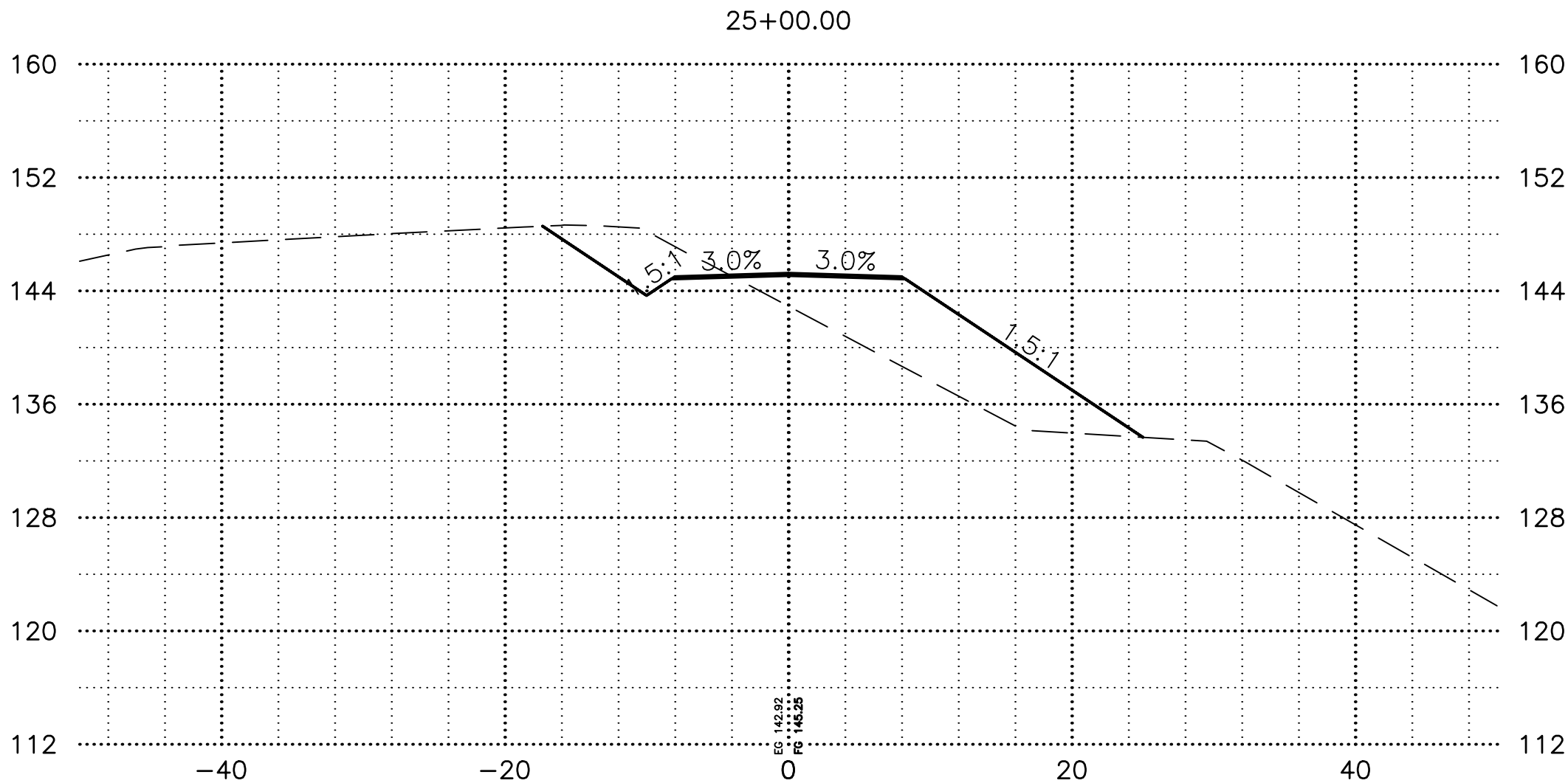
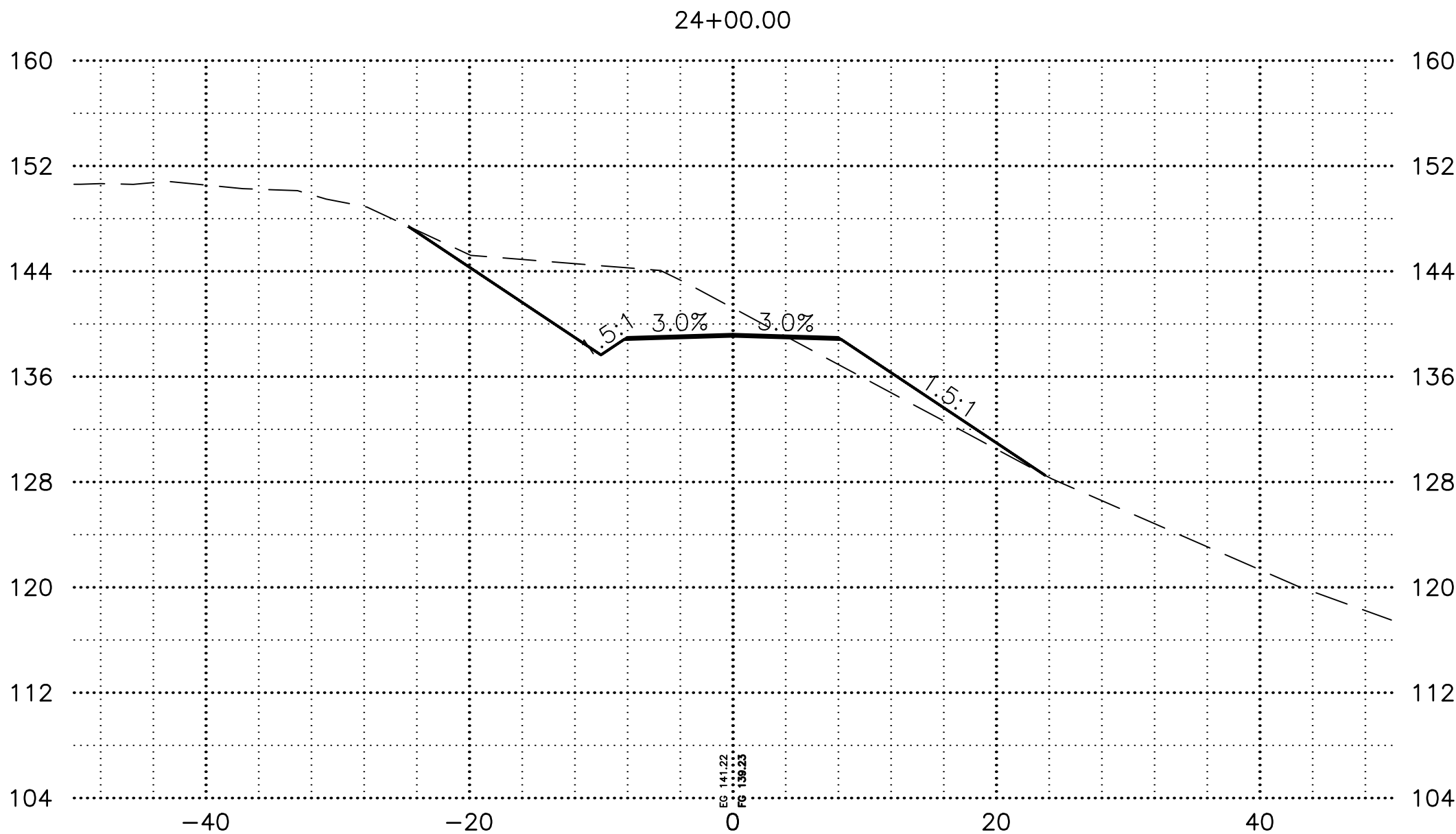


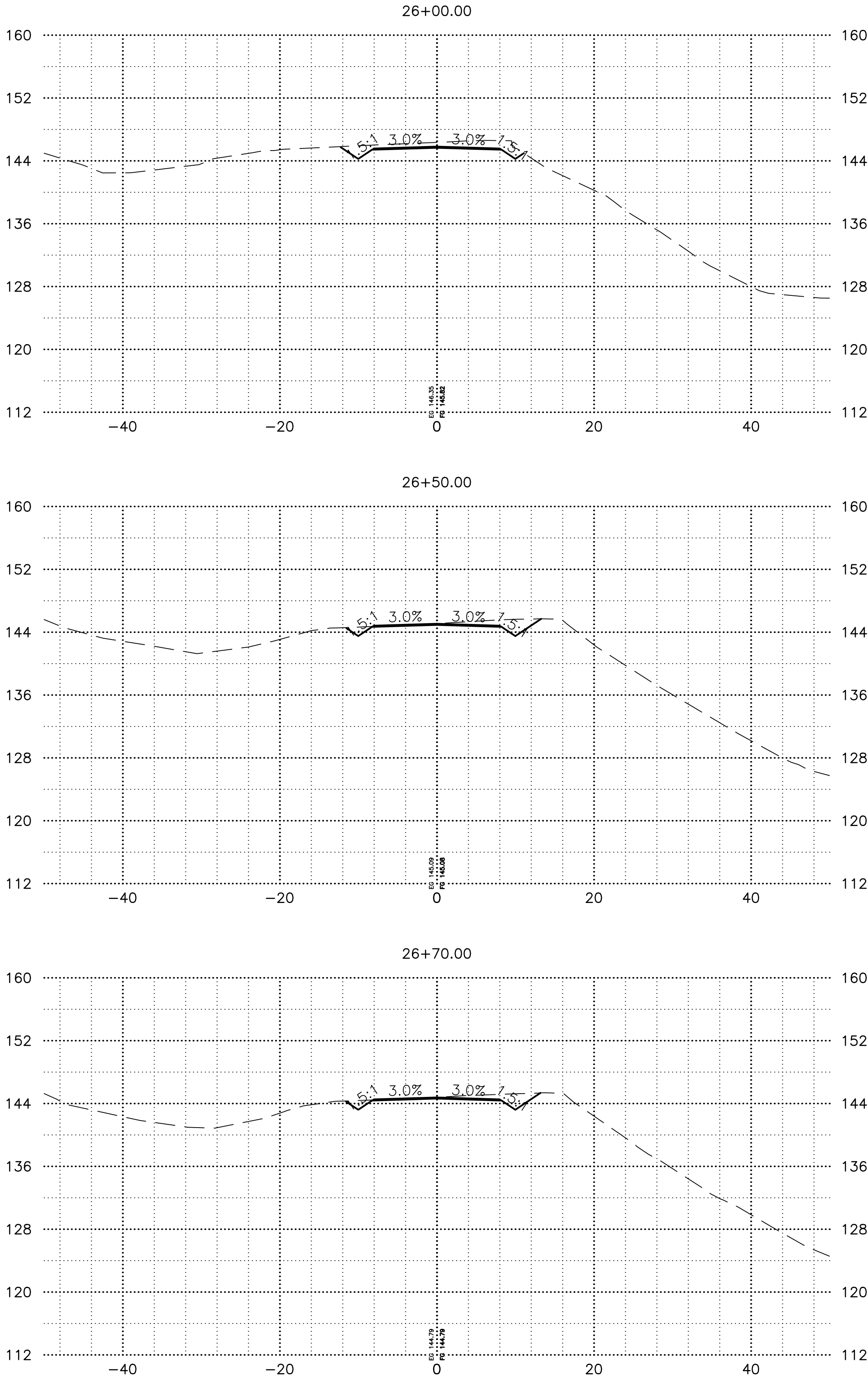


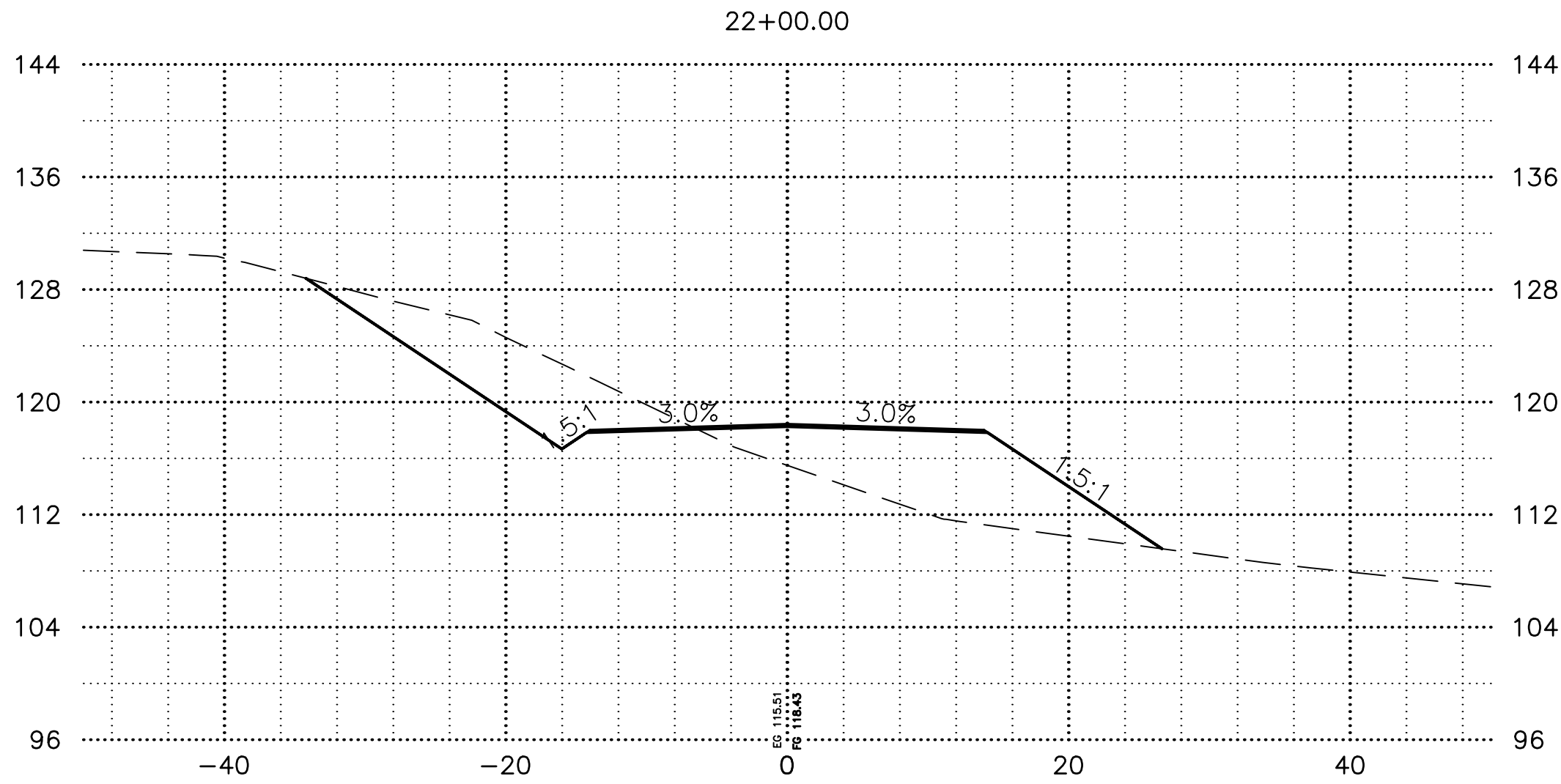
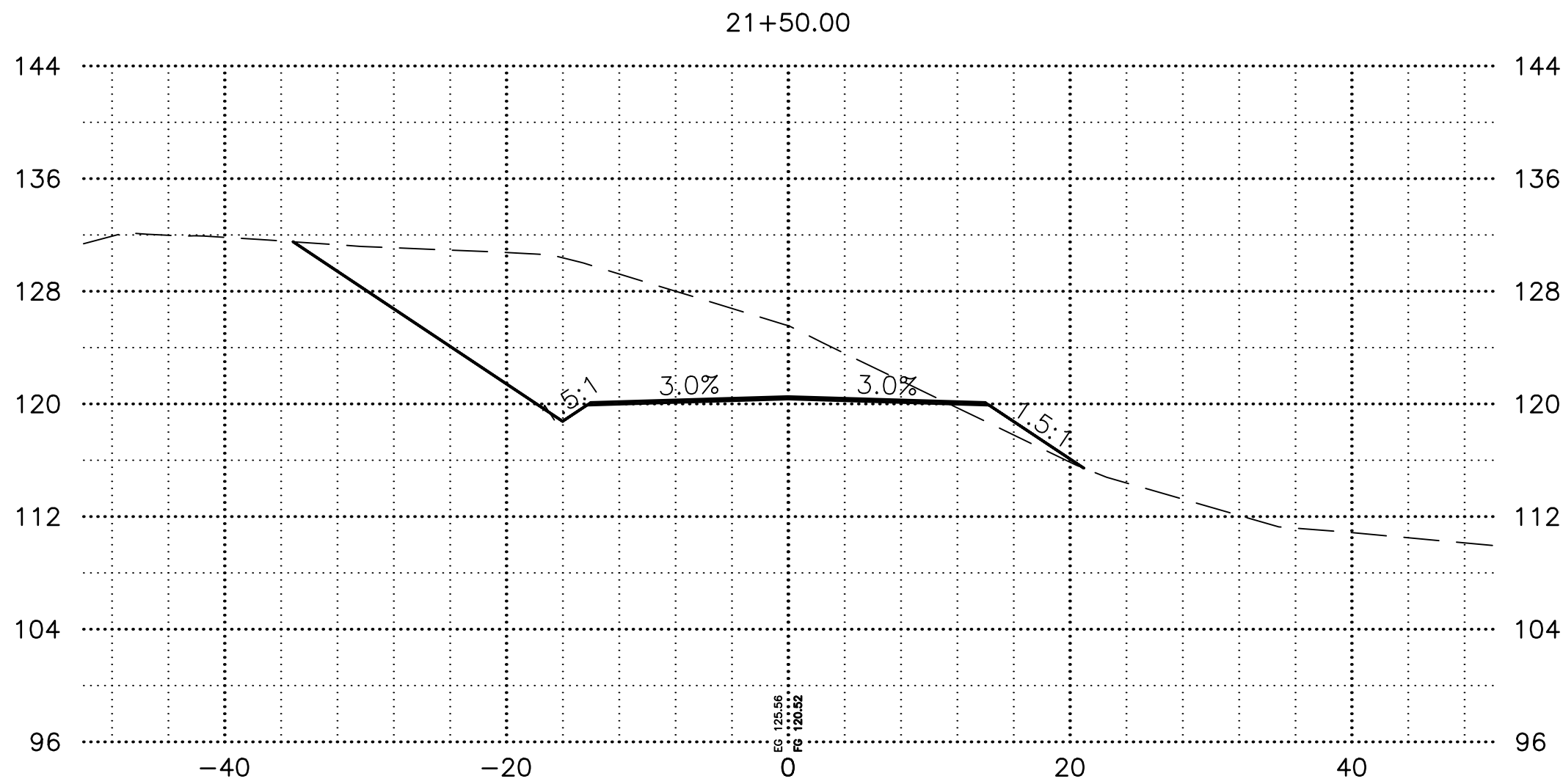
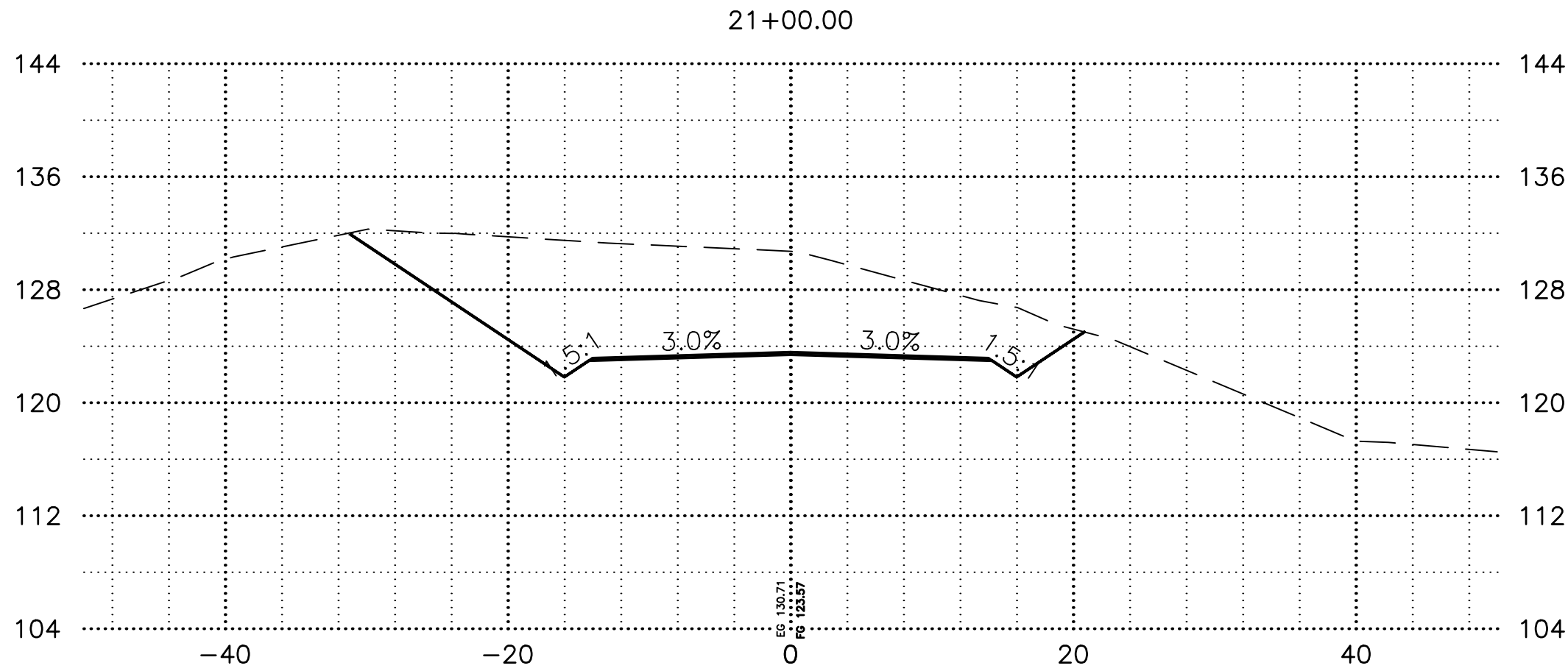
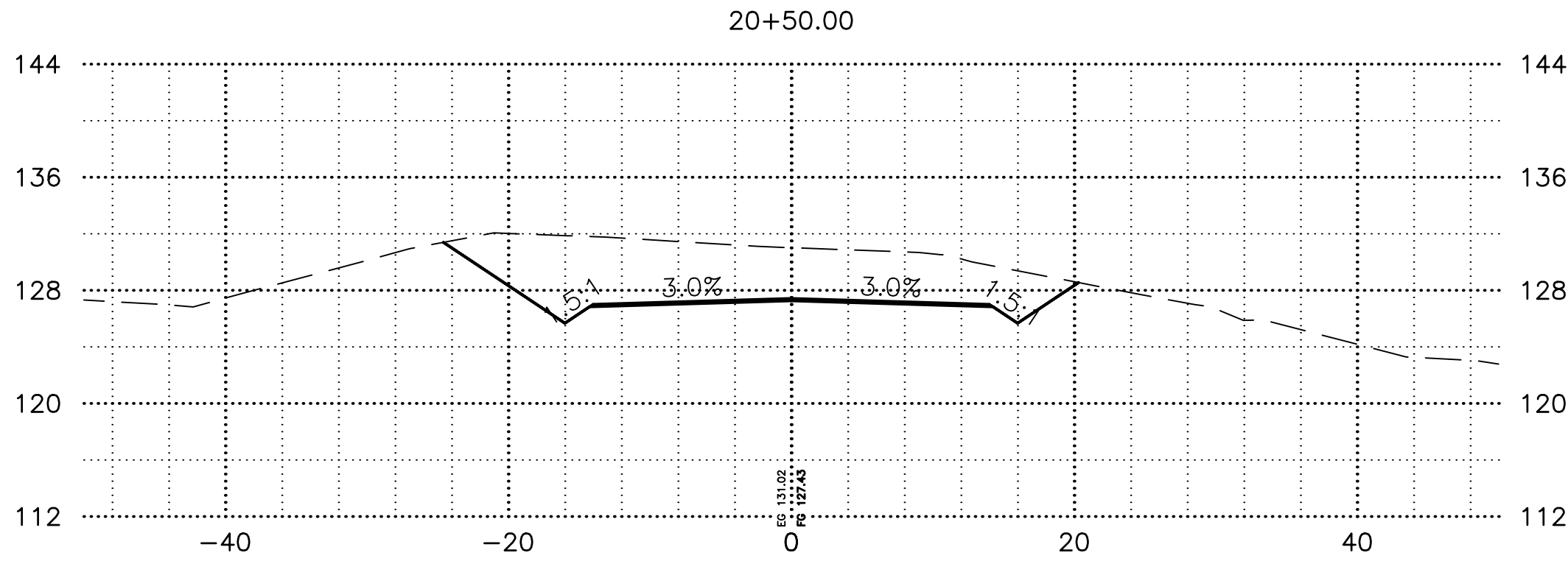
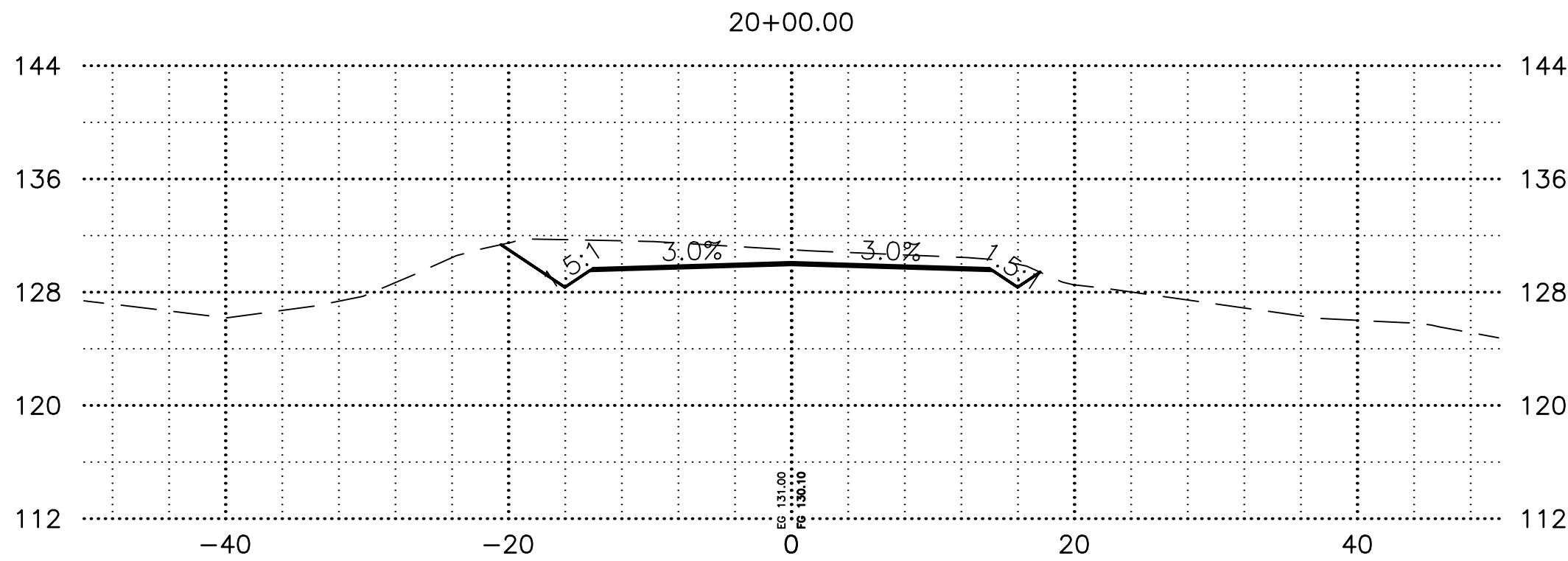
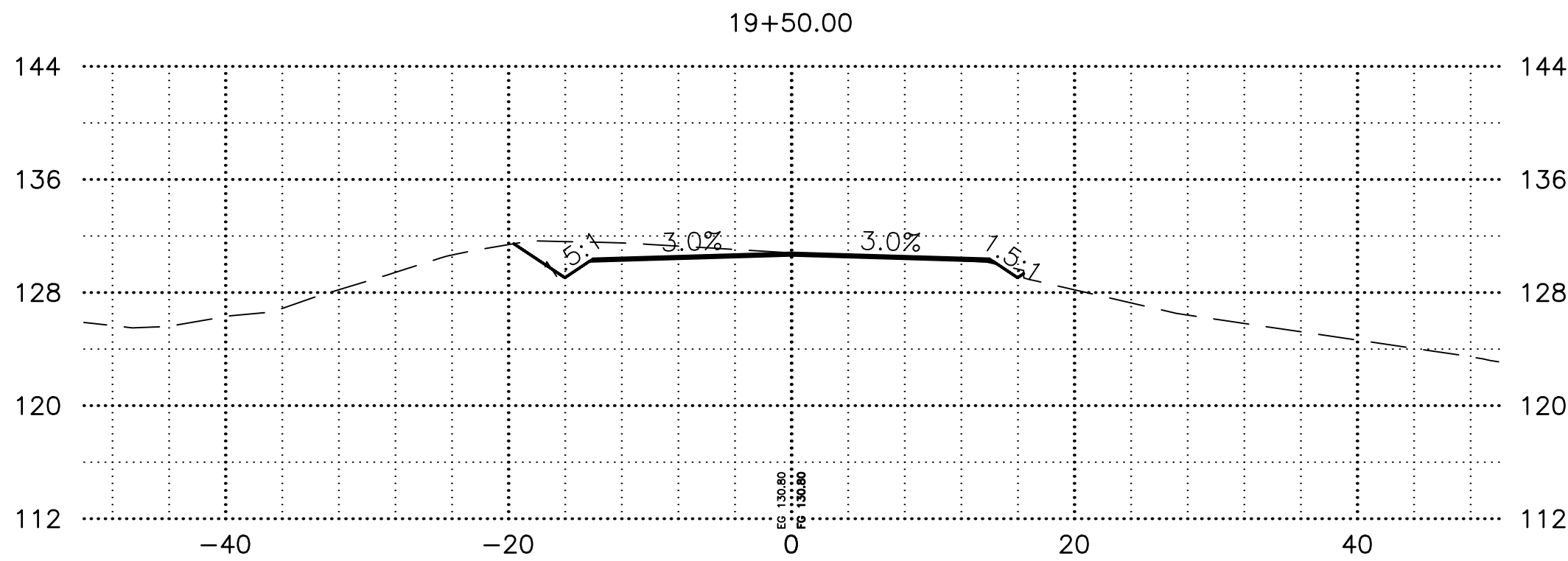




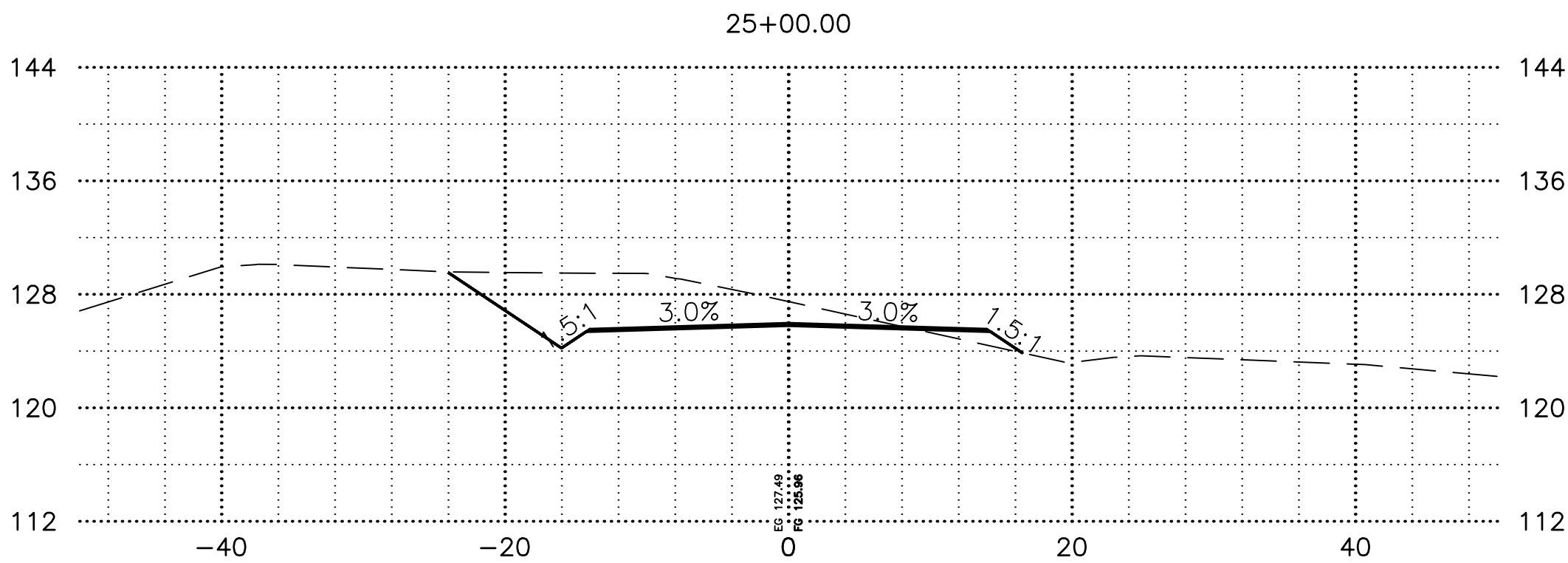
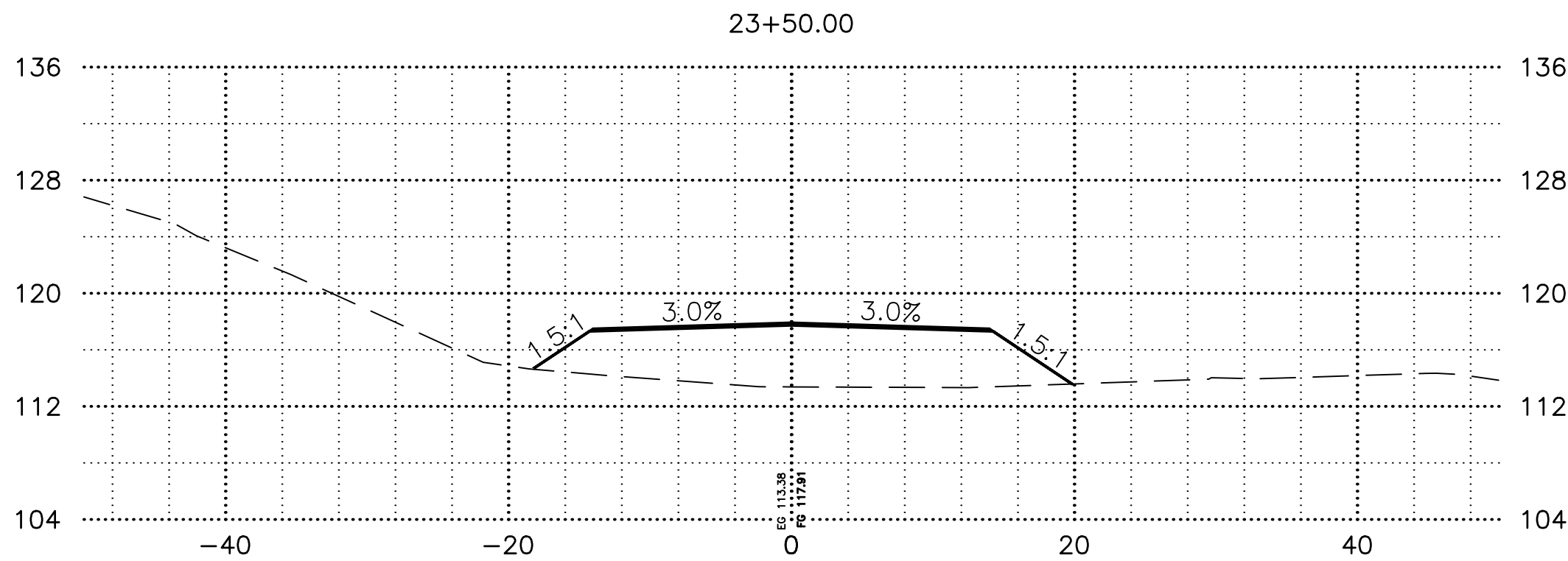
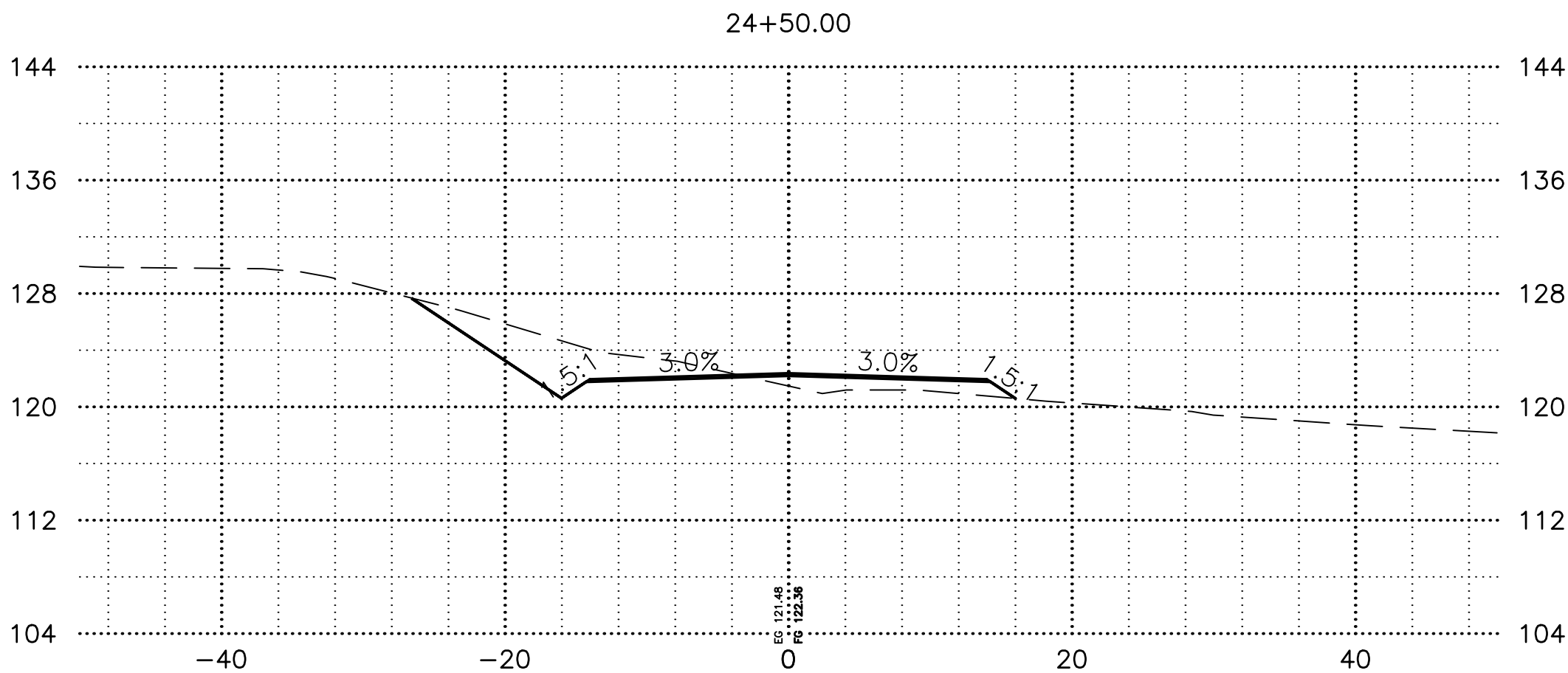
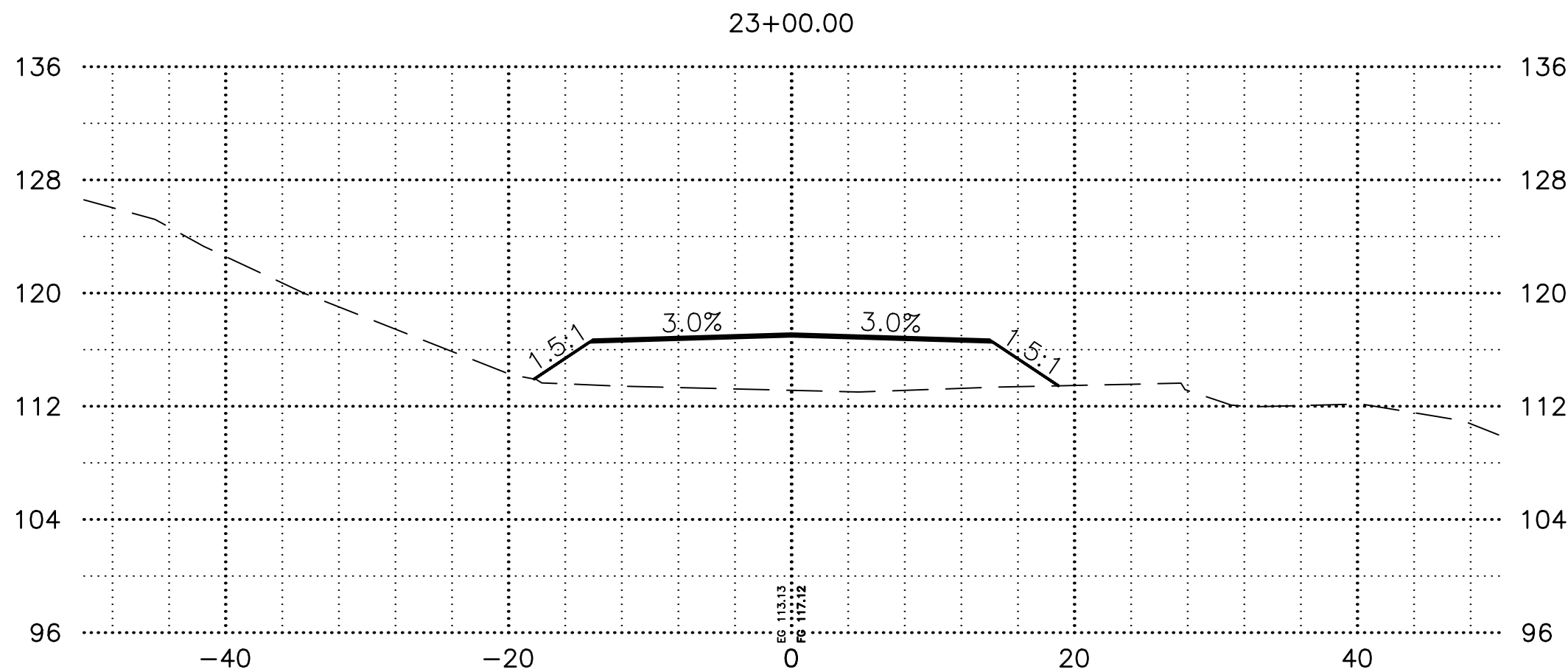
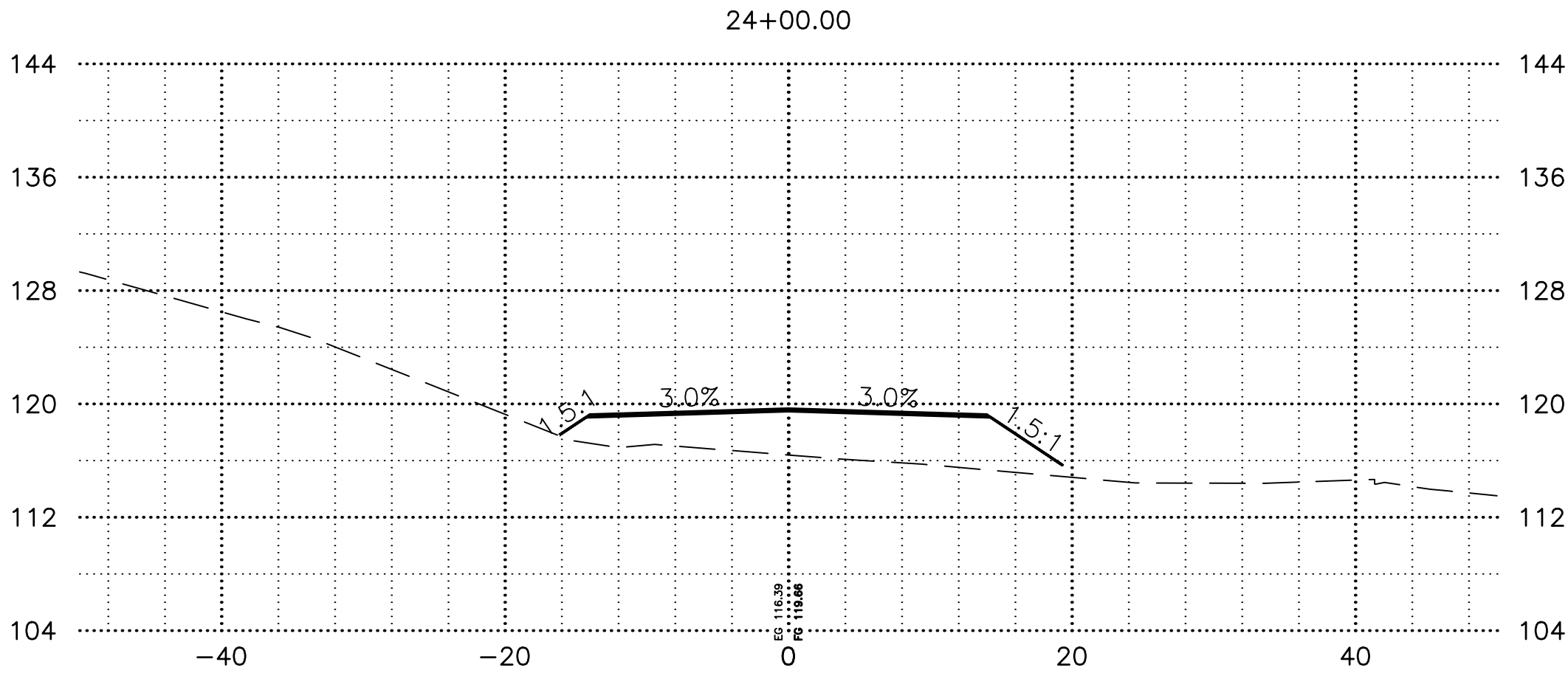
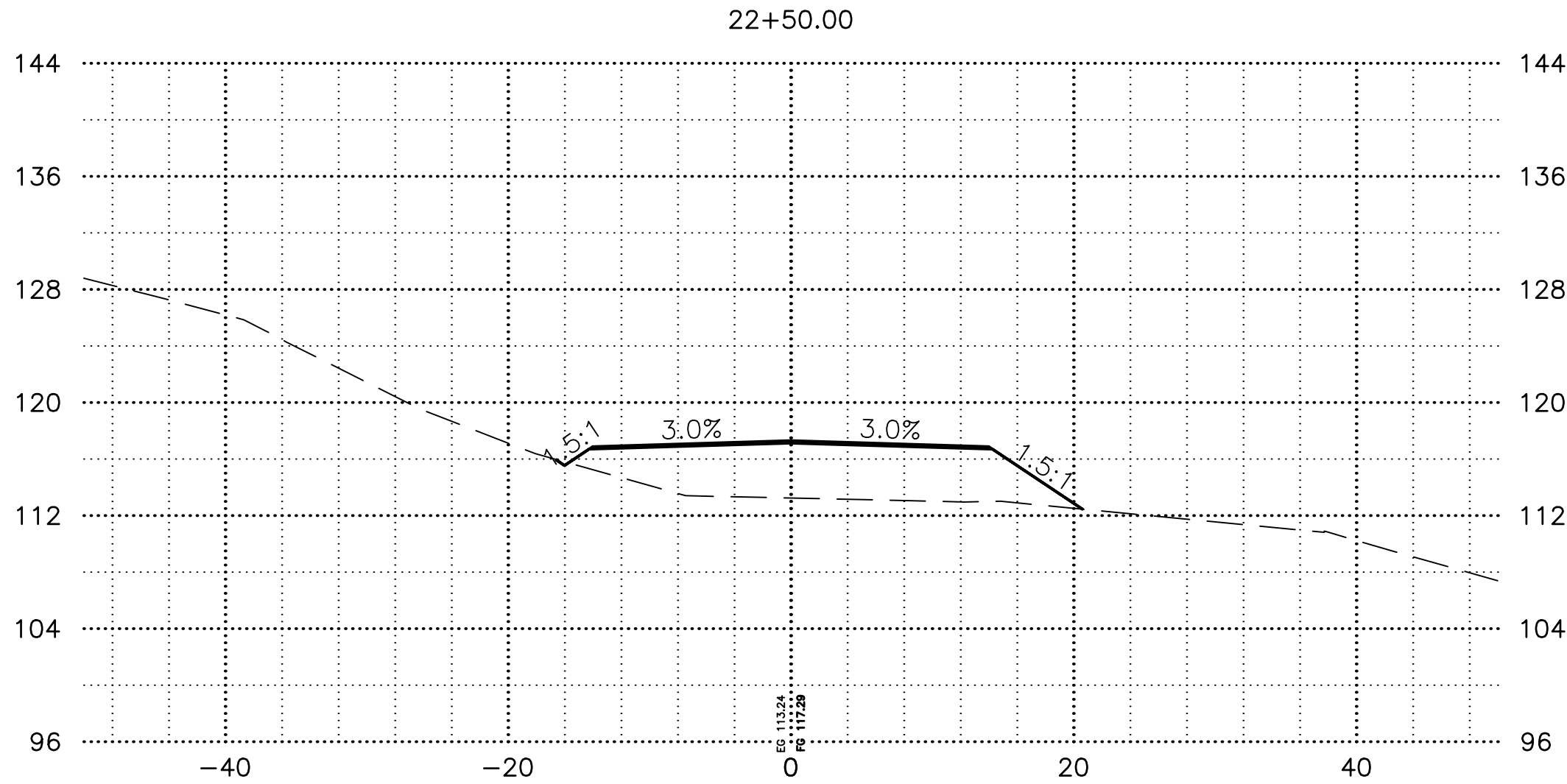








SHEET NO.	TOTAL SHEETS
1	3
STATE	YEAR
ALASKA	2025
PROJECT DESIGNATION	
0490017/ CFHWY00852	
NO.	REVISION
DATE	
NO.	REVISION
DATE	
NO.	REVISION
DATE	



SHEET NO.	TOTAL SHEETS
2	3
STATE	YEAR
ALASKA	2025
PROJECT DESIGNATION	
0490017/ CFHWY00852	
NO.	REVISION
DATE	
NO.	REVISION
DATE	
NO.	REVISION
DATE	

