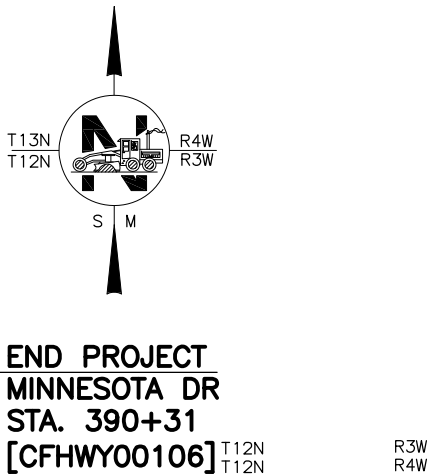
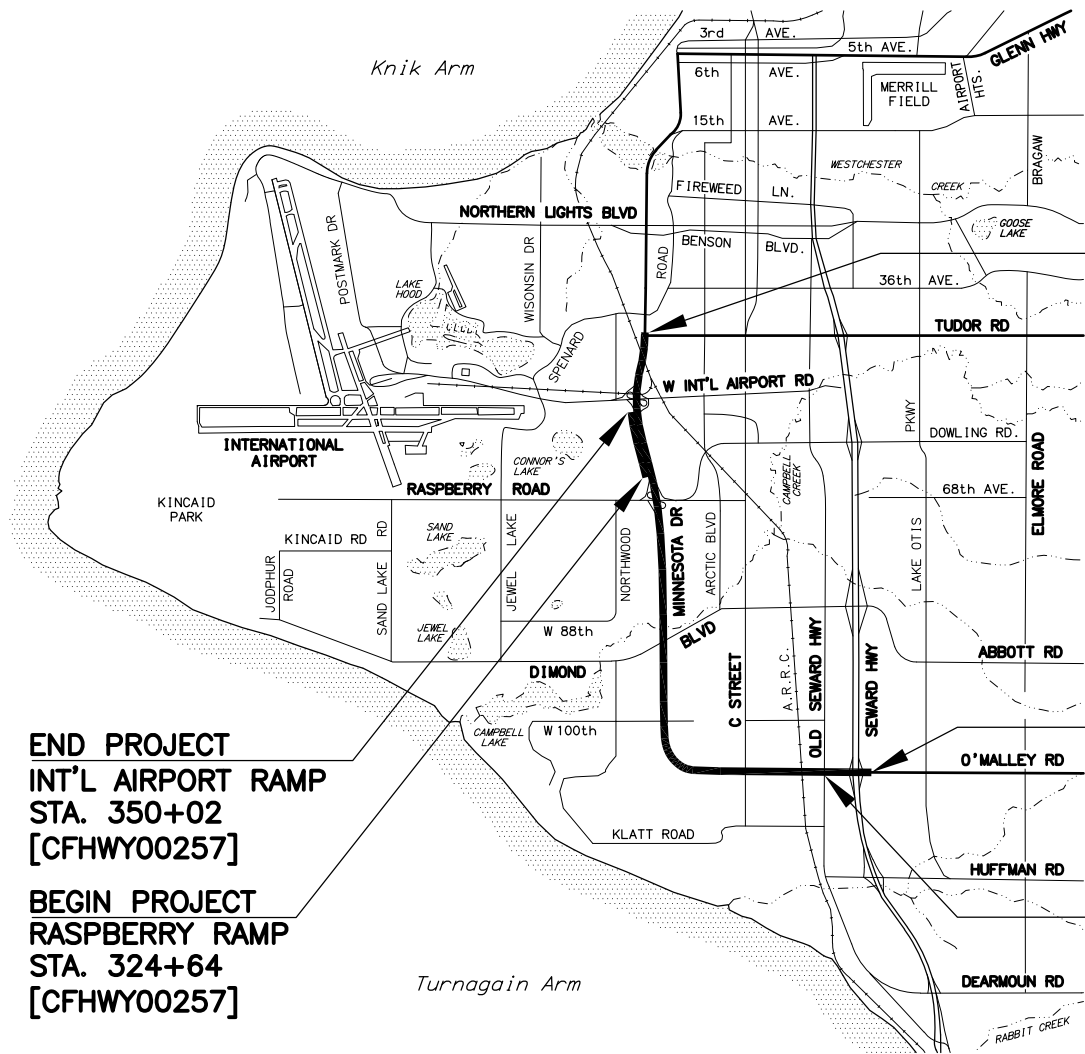
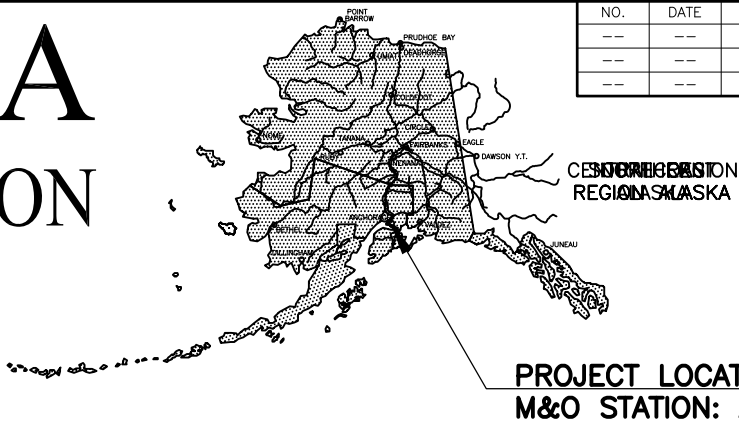


FILE | L:\HIGHWAYDESIGN\MASTERS\AUTOCAD\REGIONALDETAILS\2016\HIGHWAYS\TOP\DETAILS.DWG | DATE/TIME 3/15/2021 2:01 PM | LAYOUT 1 ALT | DESIGNED SLH | CHECKED SJR | DRAFTED MF/VUS

STATE OF ALASKA
DEPARTMENT OF TRANSPORTATION
AND PUBLIC FACILITIES

PROPOSED HIGHWAY PROJECT
MINNESOTA DR: SEWARD TO TUDOR PAVEMENT PRESERVATION &
HSIP: MINNESOTA DR WEAVING LANE - INT'L AIRPORT TO RASPBERRY
PROJECT NO. 0421098/CFHWY00106 & 0421100/CFHWY00257
TRAFFIC CONTROL PLAN



INDEX	
SHEET	DESCRIPTION
1	TITLE SHEET
2	PERMANENT CONSTRUCTION SIGNS LAYOUT
3	PERMANENT CONSTRUCTION SIGNS
4	TRAFFIC CONTROL DEVICES FOR ROADSIDES
5	PEDESTRIAN TRAFFIC CONTROL

PLANS DEVELOPED BY: XXXXX

STATE OF ALASKA
DEPARTMENT OF TRANSPORTATION & PUBLIC FACILITIES
4111 AVIATION AVENUE, ANCHORAGE, AK 99502
(907) 269-0590

APPROVED:

REGIONAL PRECONSTRUCTION ENGINEER DATE

CONCUR:

DIRECTOR, DESIGN & CONSTRUCTION DATE