

DESIGNED BY
CHECKED BY
DRAFTED BY

SCALE
1" = 1'

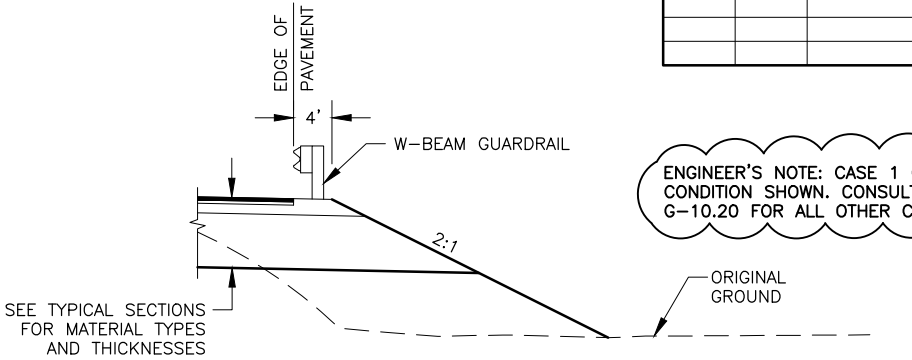
DATE
4/28/2025

TIME
10:02 AM

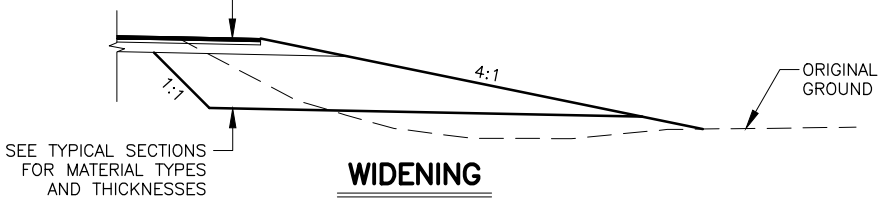
DRAWING LOCATION
W:\STAFF\ENGINEERING\POST\DOCUMENTS\CAD\ACAD\20250428\SUPPORTDRAWINGS\12345_B01_TYP.DWG

NO.	DATE	REVISION	STATE	PROJECT DESIGNATION	YEAR	SHEET NO.	TOTAL SHEETS
			ALASKA	XXXXXXXX/XXXXXXXXXXXX	20XX	B1	BXX

- ENGINEER'S NOTES:
- TYPICAL SECTIONS SHOULD BE AS FEW AS POSSIBLE. IF YOU HAVE EXCEPTIONS CONSIDER USING FLY-OUTS OR EXCEPTION TABLES INSTEAD OF DRAWING ANOTHER TYPICAL.
 - IT IS NOT NECESSARY TO REPEAT DETAILS IF INSTALLATION IS SIMILAR OVER MULTIPLE SECTIONS.
 - AVOID SHOWING DEEP VERTICAL FACES, MOST MATERIAL WILL SLOUGH AT 1:1.
 - CONSIDER CONSTRUCTABILITY; CONSULT WITH DESIGN AND CONSTRUCTION PROJECT MANAGER FOR MORE COMPLEX TYPICALS.
 - ATTEMPT TO DEVELOP REALISTIC TYPICALS EARLY ON IN THE DESIGN PHASE. IF NOT DOING A LOCAL REVIEW, CONSIDER SUBMITTING TYPICALS TO THE PROJECT MANAGER TO VERIFY DESIGN DIRECTION.

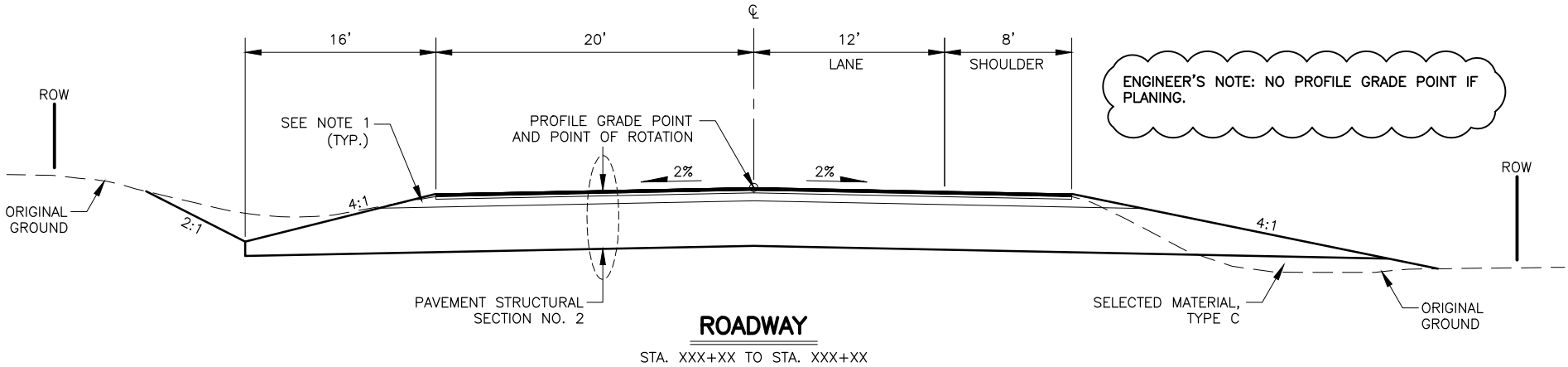


GUARDRAIL
SEE SUMMARY TABLE

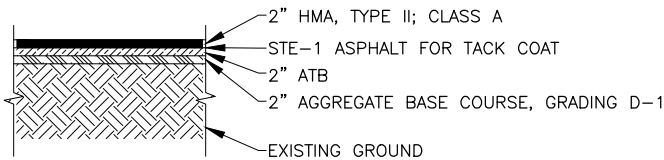


WIDENING

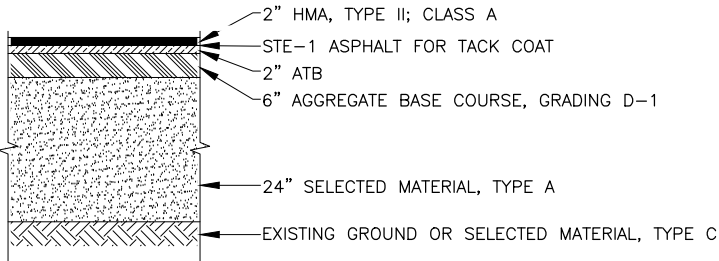
STA. XXX+XX TO STA. XXX+XX



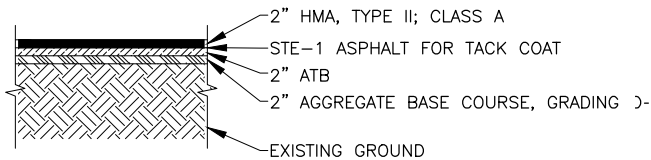
ENGINEER'S NOTE: NO PROFILE GRADE POINT IF PLANING.



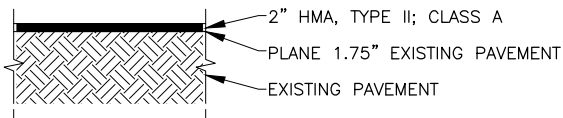
PAVEMENT STRUCTURAL SECTION NO. 1



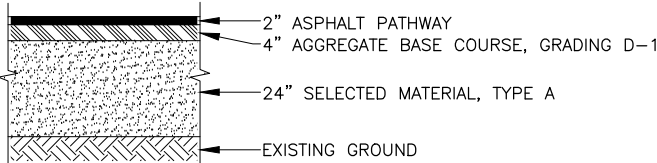
PAVEMENT STRUCTURAL SECTION NO. 2



PAVEMENT STRUCTURAL SECTION NO. 3



PAVEMENT STRUCTURAL SECTION NO. 4



PATHWAY STRUCTURAL SECTION

- ENGINEER'S NOTES:
- HATCHING FOR MATERIALS SHOULD BE USED CONSISTENTLY THROUGHOUT THE PLAN SET. FOR EXAMPLE, DETAILS SHOWN IN E SHEETS.
 - CHECK WITH THE MATERIALS SECTION FOR JOB SPECIFIC RECOMMENDATIONS.
 - STRUCTURAL SECTIONS SHOULD ONLY BE SHOWN ON B1, EXCEPT IF REQUESTED BY CONSTRUCTION.

ENGINEER'S NOTE: MODIFY NOTES TO SUIT PROJECT.


NOTE:

1. WITHIN TWO (2) DAYS AFTER PAVING, PLACE AGGREGATE BASE COURSE, GRADING D-1 AGAINST PAVEMENT EDGE TO ENSURE THERE IS NO VERTICAL DROP AT THE EDGE OF PAVEMENT. USE APPROVED TRAFFIC CONTROL DEVICES IN THE INTERIM.

TYPICAL DETAIL HATCH PATTERNS

	ITEM	HATCH PATTERN	ANGLE	LAYOUT SCALE
	ASPHALT	(SOLID)	0	1
	BINDER COURSE	(ANS133)	0	0.5
	BASE COURSE	(ANS134)	90	0.5
	SUBBASE	(AR-SAND)	0	0.1
	EARTH COMPACTED	(EARTH)	0	1
	EXISTING GROUND	(EARTH)	45	1
	DITCH LINING	(GRAVEL)	30	0.5
	RIPRAP	(GRAVEL)	30	1 OR AS DESIRED
	BEDROCK	(ANS131)	90	1
	CONCRETE	(AR-CONC)	0	0.1
	INSULATION BOARD	(ANS137)	0	2
	SAND	(AR-SAND)	0	0.3
	DITCHLINE/SUBGRADE BLASTING	(ZIGZAG)	0	1
	GEOTEXTILE	DASHDOT2		

DATE	###
###	----



STATE OF ALASKA
DEPARTMENT OF TRANSPORTATION
AND PUBLIC FACILITIES

PROJECT TITLE
PROJECT TITLE

TYPICAL SECTIONS

STATE OF ALASKA DOT&PF
4111 AVIATION AVENUE
ANCHORAGE, AK 99502
(907) 269-0590