

SITKA AREAWIDE TRAFFIC MAP 2012

Prepared By

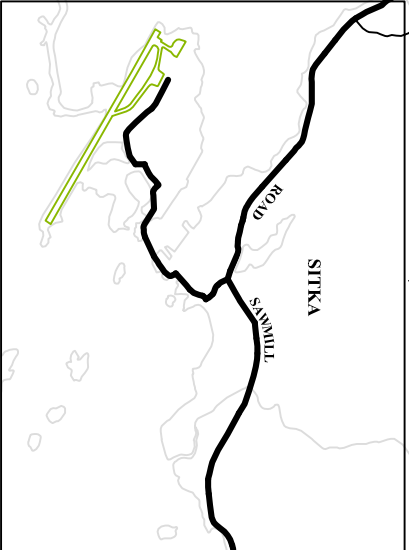
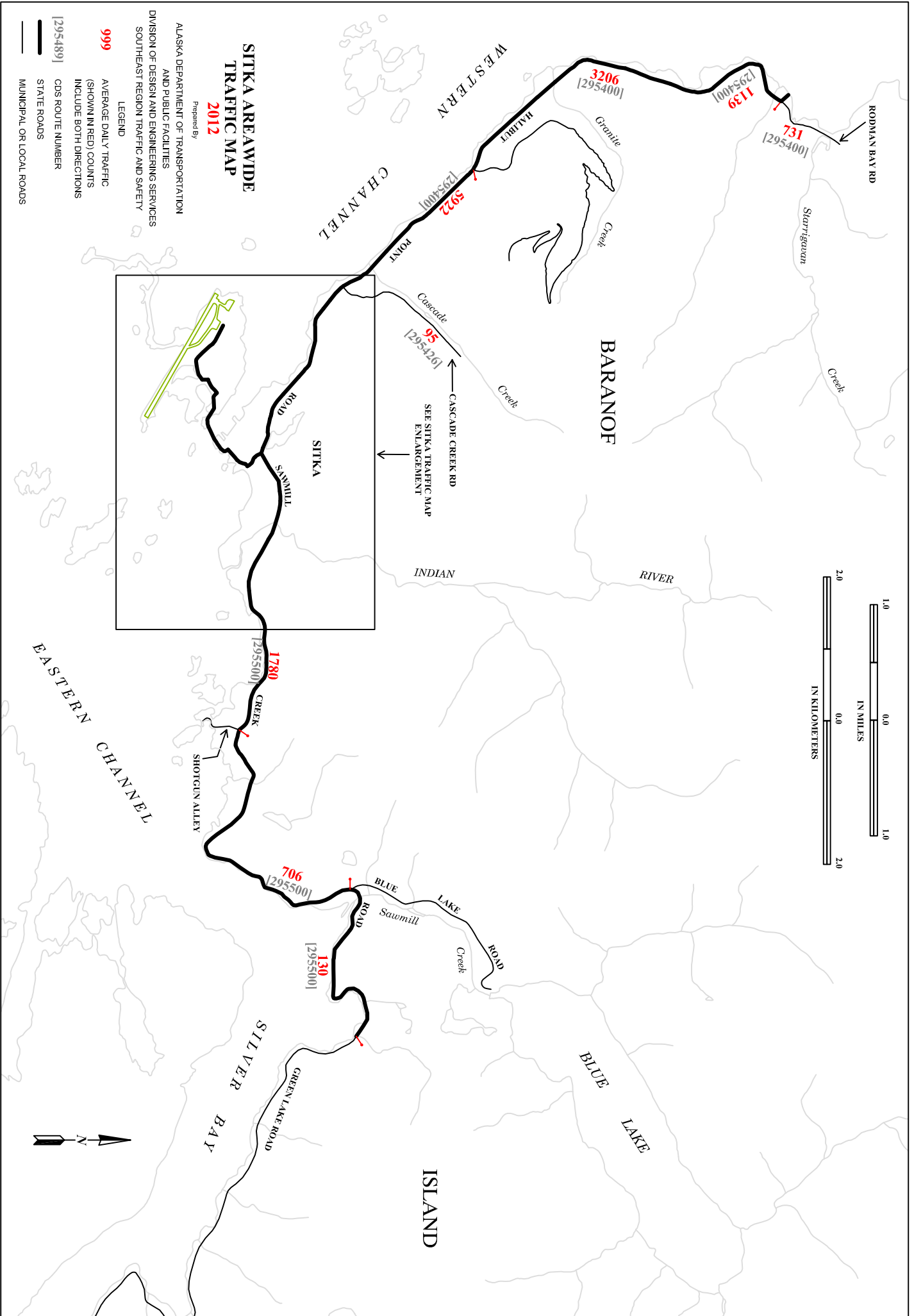
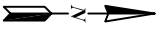
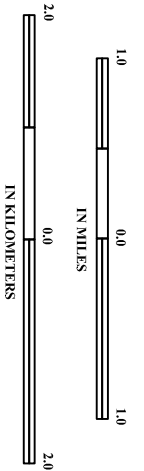
ALASKA DEPARTMENT OF TRANSPORTATION
AND PUBLIC FACILITIES
DIVISION OF DESIGN AND ENGINEERING SERVICES
SOUTHEAST REGION TRAFFIC AND SAFETY

LEGEND

999 AVERAGE DAILY TRAFFIC
(SHOWN IN RED) COUNTS
INCLUDE BOTH DIRECTIONS

[295489] CDS ROUTE NUMBER

STATE ROADS
MUNICIPAL OR LOCAL ROADS



CASCADE CREEK RD
SEE SITKA TRAFFIC MAP
ENLARGEMENT